



This is a digital copy of a book that was preserved for generations on library shelves before it was carefully scanned by Google as part of a project to make the world's books discoverable online.

It has survived long enough for the copyright to expire and the book to enter the public domain. A public domain book is one that was never subject to copyright or whose legal copyright term has expired. Whether a book is in the public domain may vary country to country. Public domain books are our gateways to the past, representing a wealth of history, culture and knowledge that's often difficult to discover.

Marks, notations and other marginalia present in the original volume will appear in this file - a reminder of this book's long journey from the publisher to a library and finally to you.

Usage guidelines

Google is proud to partner with libraries to digitize public domain materials and make them widely accessible. Public domain books belong to the public and we are merely their custodians. Nevertheless, this work is expensive, so in order to keep providing this resource, we have taken steps to prevent abuse by commercial parties, including placing technical restrictions on automated querying.


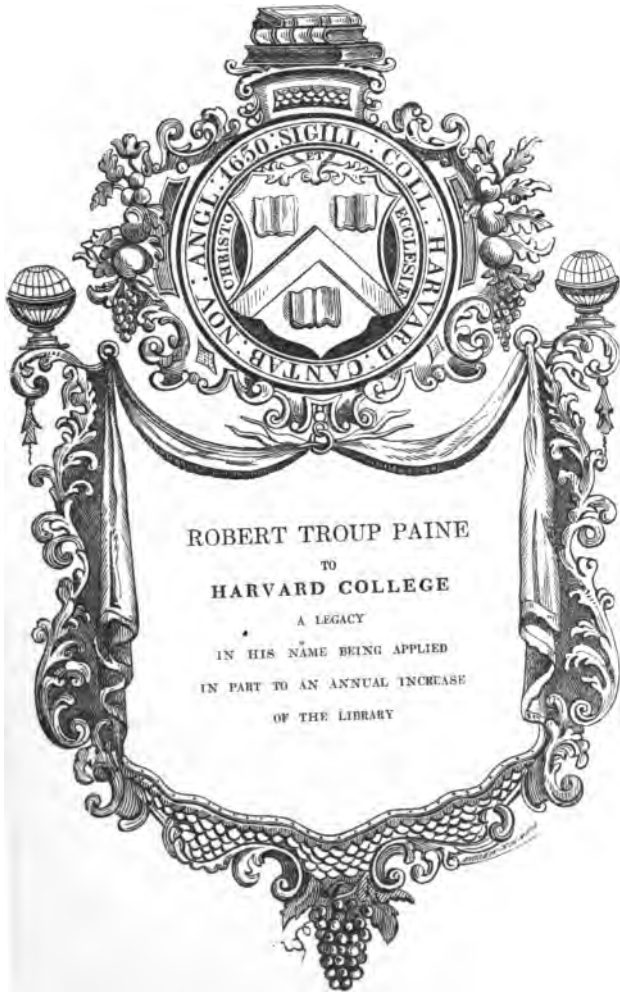
We also ask that you:

- + *Make non-commercial use of the files* We designed Google Book Search for use by individuals, and we request that you use these files for personal, non-commercial purposes.
- + *Refrain from automated querying* Do not send automated queries of any sort to Google's system: If you are conducting research on machine translation, optical character recognition or other areas where access to a large amount of text is helpful, please contact us. We encourage the use of public domain materials for these purposes and may be able to help.
- + *Maintain attribution* The Google "watermark" you see on each file is essential for informing people about this project and helping them find additional materials through Google Book Search. Please do not remove it.
- + *Keep it legal* Whatever your use, remember that you are responsible for ensuring that what you are doing is legal. Do not assume that just because we believe a book is in the public domain for users in the United States, that the work is also in the public domain for users in other countries. Whether a book is still in copyright varies from country to country, and we can't offer guidance on whether any specific use of any specific book is allowed. Please do not assume that a book's appearance in Google Book Search means it can be used in any manner anywhere in the world. Copyright infringement liability can be quite severe.

About Google Book Search


Google's mission is to organize the world's information and to make it universally accessible and useful. Google Book Search helps readers discover the world's books while helping authors and publishers reach new audiences. You can search through the full text of this book on the web at <http://books.google.com/>

S 562.7.5




















Alexander von Humboldt.

THE UNIVERSITY OF CHICAGO

PHYSICS DEPARTMENT

REPORT OF THE PHYSICS DEPARTMENT

FOR THE YEAR 1954-55

CHICAGO, ILL.

PRINTED AND SOLD BY THE UNIVERSITY OF CHICAGO PRESS

UNIVERSITY OF CHICAGO PRESS

530 SOUTH MICHIGAN AVENUE, CHICAGO, ILL. 60605

1955



Portrait of Hamilton

①
" C O S M O S :
/

A SKETCH

OF

A PHYSICAL DESCRIPTION OF THE UNIVERSE.

BY

ALEXANDER VON HUMBOLDT.

TRANSLATED FROM THE GERMAN,

BY ^{Miss} E. C. OTTÉ.

Naturæ vero rerum vis atque majestas in omnibus momentis fide caret, si quis modo partes ejus ac non totam complectatur animo.—Plin., *Hist. Nat.*, lib. vii., c. 1.

⁵
IN TWO VOLUMES.

VOL. I.

NEW YORK:

HARPER & BROTHERS, PUBLISHERS,

82 CLIFF STREET.

. 1850.

(114)

~~17.1266~~ (mk 102)

562.7.5

1879, April 9.
Pine forest.
(Vol. I - IV.)

TRANSLATOR'S PREFACE.

I CAN not more appropriately introduce the *Cosmos* than by presenting a brief sketch of the life of its illustrious author.* While the name of Alexander von Humboldt is familiar to every one, few, perhaps, are aware of the peculiar circumstances of his scientific career and of the extent of his labors in almost every department of physical knowledge. He was born on the 14th of September, 1769, and is, therefore, now in his 80th year. After going through the ordinary course of education at Göttingen, and having made a rapid tour through Holland, England, and France, he became a pupil of Werner at the mining school of Freyburg, and in his 21st year published an "Essay on the Basalts of the Rhine." Though he soon became officially connected with the mining corps, he was enabled to continue his excursions in foreign countries, for, during the six or seven years succeeding the publication of his first essay, he seems to have visited Austria, Switzerland, Italy, and France. His attention to mining did not, however, prevent him from devoting his attention to other scientific pursuits, among which botany and the then recent discovery of galvanism may be especially noticed. Botany, indeed, we know from his own authority, occupied him almost exclusively for some years; but even at this time he was practicing the use of those astronomical and physical instruments which he afterward turned to so singularly excellent an account.

The political disturbances of the civilized world at the close

* For the following remarks I am mainly indebted to the articles on the *Cosmos* in the two leading Quarterly Reviews.

of the last century prevented our author from carrying out various plans of foreign travel which he had contemplated, and detained him an unwilling prisoner in Europe. In the year 1799 he went to Spain, with the hope of entering Africa from Cadiz, but the unexpected patronage which he received at the court of Madrid led to a great alteration in his plans, and decided him to proceed directly to the Spanish possessions in America, "and there gratify the longings for foreign adventure, and the scenery of the tropics, which had haunted him from boyhood, but had all along been turned in the diametrically opposite direction of Asia." After encountering various risks of capture, he succeeded in reaching America, and from 1799 to 1804 prosecuted there extensive researches in the physical geography of the New World, which have indelibly stamped his name in the undying records of science.

Excepting an excursion to Naples with Gay-Lussac and Von Buch in 1805 (the year after his return from America), the succeeding twenty years of his life were spent in Paris, and were almost exclusively employed in editing the results of his American journey. In order to bring these results before the world in a manner worthy of their importance, he commenced a series of gigantic publications in almost every branch of science on which he had instituted observations. In 1817, after twelve years of incessant toil, four fifths were completed, and an ordinary copy of the part then in print cost considerably more than one hundred pounds sterling. Since that time the publication has gone on more slowly, and even now, after the lapse of nearly half a century, it remains, and probably ever will remain, incomplete.

In the year 1828, when the greatest portion of his literary labor had been accomplished, he undertook a scientific journey to Siberia, under the special protection of the Russian government. In this journey—a journey for which he had prepared himself by a course of study unparalleled in the history of travel—he was accompanied by two companions hardly less distinguished than himself, Ehrenberg and Gustav Rose, and

the results obtained during their expedition are recorded by our author in his *Fragments Asiaticques*, and in his *Asie Centrale*, and by Rose in his *Reise nach dem Oural*. If the *Asie Centrale* had been his only work, constituting, as it does, an epitome of all the knowledge acquired by himself and by former travelers on the physical geography of Northern and Central Asia, that work alone would have sufficed to form a reputation of the highest order.

I proceed to offer a few remarks on the work of which I now present a new translation to the English public, a work intended by its author "to embrace a summary of physical knowledge, as connected with a delineation of the material universe."

The idea of such a physical description of the universe had, it appears, been present to his mind from a very early epoch. It was a work which he felt he must accomplish, and he devoted almost a lifetime to the accumulation of materials for it. For almost half a century it had occupied his thoughts; and at length, in the evening of life, he felt himself rich enough in the accumulation of thought, travel, reading, and experimental research, to reduce into form and reality the undefined vision that has so long floated before him. The work, when completed, will form three volumes. The *first* volume comprises a sketch of all that is at present known of the physical phenomena of the universe; the *second* comprehends two distinct parts, the first of which treats of the incitements to the study of nature, afforded in descriptive poetry, landscape painting, and the cultivation of exotic plants; while the second and larger part enters into the consideration of the different epochs in the progress of discovery and of the corresponding stages of advance in human civilization. The *third* volume, the publication of which, as M. Humboldt himself informs me in a letter addressed to my learned friend and publisher, Mr. H. G. Bohn, "has been somewhat delayed, owing to the present state of public affairs, will comprise the special and scientific development of the great Picture of Na-

ture." Each of the three parts of the *Cosmos* is therefore, to a certain extent, distinct in its object, and may be considered complete in itself. We can not better terminate this brief notice than in the words of one of the most eminent philosophers of our own country, that, "should the conclusion correspond (as we doubt not) with these beginnings, a work will have been accomplished every way worthy of the author's fame, and a crowning laurel added to that wreath with which Europe will always delight to surround the name of Alexander von Humboldt."

In venturing to appear before the English public as the interpreter of "*the great work of our age*,"* I have been encouraged by the assistance of many kind literary and scientific friends, and I gladly avail myself of this opportunity of expressing my deep obligations to Mr. Brooke, Dr. Day, Professor Edward Forbes, Mr. Hind, Mr. Glaisher, Dr. Percy, and Mr. Ronalds, for the valuable aid they have afforded me.

It would be scarcely right to conclude these remarks without a reference to the translations that have preceded mine. The translation executed by Mrs. Sabine is singularly accurate and elegant. The other translation is remarkable for the opposite qualities, and may therefore be passed over in silence. The present volumes differ from those of Mrs. Sabine in having all the foreign measures converted into corresponding English terms, in being published at considerably less than one third of the price, and in being a translation of the entire work, for I have not conceived myself justified in omitting passages, sometimes amounting to pages, simply because they might be deemed slightly obnoxious to our national prejudices.

* The expression applied to the *Cosmos* by the learned Bunsen, in his late Report on Ethnology, in *the Report of the British Association for 1847*, p. 265.

AUTHOR'S PREFACE.

IN the late evening of an active life I offer to the German public a work, whose undefined image has floated before my mind for almost half a century. I have frequently looked upon its completion as impracticable, but as often as I have been disposed to relinquish the undertaking, I have again—although perhaps imprudently—resumed the task. This work I now present to my cotemporaries with a diffidence inspired by a just mistrust of my own powers, while I would willingly forget that writings long expected are usually received with less indulgence.

Although the outward relations of life, and an irresistible impulse toward knowledge of various kinds, have led me to occupy myself for many years—and apparently exclusively—with separate branches of science, as, for instance, with descriptive botany, geognosy, chemistry, astronomical determinations of position, and terrestrial magnetism, in order that I might the better prepare myself for the extensive travels in which I was desirous of engaging, the actual object of my studies has nevertheless been of a higher character. The principal impulse by which I was directed was the earnest endeavor to comprehend the phenomena of physical objects in their general connection, and to represent nature as one great whole, moved and animated by internal forces. My intercourse with highly-gifted men early led me to discover that, without an earnest striving to attain to a knowledge of special branches of study, all attempts to give a grand and general view of the universe would be nothing more than a vain illusion. These special departments in the great domain of nat-

ural science are, moreover, capable of being reciprocally fructified by means of the appropriative forces by which they are endowed. Descriptive botany, no longer confined to the narrow circle of the determination of genera and species, leads the observer who traverses distant lands and lofty mountains to the study of the geographical distribution of plants over the earth's surface, according to distance from the equator and vertical elevation above the sea. It is further necessary to investigate the laws which regulate the differences of temperature and climate, and the meteorological processes of the atmosphere, before we can hope to explain the involved causes of vegetable distribution; and it is thus that the observer who earnestly pursues the path of knowledge is led from one class of phenomena to another, by means of the mutual dependence and connection existing between them.

I have enjoyed an advantage which few scientific travelers have shared to an equal extent, viz., that of having seen not only littoral districts, such as are alone visited by the majority of those who take part in voyages of circumnavigation, but also those portions of the interior of two vast continents which present the most striking contrasts manifested in the Alpine tropical landscapes of South America, and the dreary wastes of the steppes in Northern Asia. Travels, undertaken in districts such as these, could not fail to encourage the natural tendency of my mind toward a generalization of views, and to encourage me to attempt, in a special work, to treat of the knowledge which we at present possess, regarding the sidereal and terrestrial phenomena of the Cosmos in their empirical relations. The hitherto undefined idea of a physical geography has thus, by an extended and perhaps too boldly imagined a plan, been comprehended under the idea of a physical description of the universe, embracing all created things in the regions of space and in the earth.

The very abundance of the materials which are presented to the mind for arrangement and definition, necessarily impart no inconsiderable difficulties in the choice of the form under

which such a work must be presented, if it would aspire to the honor of being regarded as a literary composition. Descriptions of nature ought not to be deficient in a tone of life-like truthfulness, while the mere enumeration of a series of general results is productive of a no less wearying impression than the elaborate accumulation of the individual data of observation. I scarcely venture to hope that I have succeeded in satisfying these various requirements of composition, or that I have myself avoided the shoals and breakers which I have known how to indicate to others. My faint hope of success rests upon the special indulgence which the German public have bestowed upon a small work bearing the title of *Ansichten der Natur*, which I published soon after my return from Mexico. This work treats, under general points of view, of separate branches of physical geography (such as the forms of vegetation, grassy plains, and deserts). The effect produced by this small volume has doubtlessly been more powerfully manifested in the influence it has exercised on the sensitive minds of the young, whose imaginative faculties are so strongly manifested, than by means of any thing which it could itself impart. In the work on the Cosmos on which I am now engaged, I have endeavored to show, as in that entitled *Ansichten der Natur*, that a certain degree of scientific completeness in the treatment of individual facts is not wholly incompatible with a picturesque animation of style.

Since public lectures seemed to me to present an easy and efficient means of testing the more or less successful manner of connecting together the detached branches of any one science, I undertook, for many months consecutively, first in the French language, at Paris, and afterward in my own native German, at Berlin (almost simultaneously at two different places of assembly), to deliver a course of lectures on the physical description of the universe, according to my conception of the science. My lectures were given extemporaneously, both in French and German, and without the aid of written notes, nor have I, in any way, made use, in the present work,

of those portions of my discourses which have been preserved by the industry of certain attentive auditors. With the exception of the first forty pages, the whole of the present work was written, for the first time, in the years 1843 and 1844.

A character of unity, freshness, and animation must, I think, be derived from an association with some definite epoch, where the object of the writer is to delineate the present condition of knowledge and opinions. Since the additions constantly made to the latter give rise to fundamental changes in pre-existing views, my lectures and the *Cosmos* have nothing in common beyond the succession in which the various facts are treated. The first portion of my work contains introductory considerations regarding the diversity in the degrees of enjoyment to be derived from nature, and the knowledge of the laws by which the universe is governed; it also considers the limitation and scientific mode of treating a physical description of the universe, and gives a general picture of nature which contains a view of all the phenomena comprised in the *Cosmos*.

This general picture of nature, which embraces within its wide scope the remotest nebulous spots, and the revolving double stars in the regions of space, no less than the telluric phenomena included under the department of the geography of organic forms (such as plants, animals, and races of men), comprises all that I deem most specially important with regard to the connection existing between generalities and specialities, while it moreover exemplifies, by the form and style of the composition, the mode of treatment pursued in the selection of the results obtained from experimental knowledge. The two succeeding volumes will contain a consideration of the particular means of incitement toward the study of nature (consisting in animated delineations, landscape painting, and the arrangement and cultivation of exotic vegetable forms), of the history of the contemplation of the universe, or the gradual development of the reciprocal action of natural forces constituting one natural whole; and, lastly, of the spe-

cial branches of the several departments of science, whose mutual connection is indicated in the beginning of the work. Wherever it has been possible to do so, I have adduced the authorities from whence I derived my facts, with a view of affording testimony both to the accuracy of my statements and to the value of the observations to which reference was made. In those instances where I have quoted from my own writings (the facts contained in which being, from their very nature, scattered through different portions of my works), I have always referred to the original editions, owing to the importance of accuracy with regard to numerical relations, and to my own distrust of the care and correctness of translators. In the few cases where I have extracted short passages from the works of my friends, I have indicated them by marks of quotation; and, in imitation of the practice of the ancients, I have invariably preferred the repetition of the same words to any arbitrary substitution of my own paraphrases. The much-contested question of priority of claim to a first discovery, which it is so dangerous to treat of in a work of this uncontroversial kind, has rarely been touched upon. Where I have occasionally referred to classical antiquity, and to that happy period of transition which has rendered the sixteenth and seventeenth centuries so celebrated, owing to the great geographical discoveries by which the age was characterized, I have been simply led to adopt this mode of treatment, from the desire we experience from time to time, when considering the general views of nature, to escape from the circle of more strictly dogmatical modern opinions, and enter the free and fanciful domain of earlier presentiments.

It has frequently been regarded as a subject of discouraging consideration, that while purely literary products of intellectual activity are rooted in the depths of feeling, and interwoven with the creative force of imagination, all works treating of empirical knowledge, and of the connection of natural phenomena and physical laws, are subject to the most marked modifications of form in the lapse of short periods of time, both

by the improvement in the instruments used, and by the consequent expansion of the field of view opened to rational observation, and that those scientific works which have, to use a common expression, become *antiquated* by the acquisition of new funds of knowledge, are thus continually being consigned to oblivion as unreadable. However discouraging such a prospect must be, no one who is animated by a genuine love of nature, and by a sense of the dignity attached to its study, can view with regret any thing which promises future additions and a greater degree of perfection to general knowledge. Many important branches of knowledge have been based upon a solid foundation which will not easily be shaken, both as regards the phenomena in the regions of space and on the earth; while there are other portions of science in which general views will undoubtedly take the place of merely special; where new forces will be discovered and new substances will be made known, and where those which are now considered as simple will be decomposed. I would, therefore, venture to hope that an attempt to delineate nature in all its vivid animation and exalted grandeur, and to trace the *stable* amid the vacillating, ever-recurring alternation of physical metamorphoses, will not be wholly disregarded even at a future age.

Potsdam, Nov., 1844.

CONTENTS OF VOL. I.

The Translator's Preface	Page iii
The Author's Preface	vii
Summary	xv

INTRODUCTION.

The Results of the Study of Physical Phenomena	23
The different Epochs of the Contemplation of the external World.	24
The different Degrees of Enjoyment presented by the Contem- plation of Nature	25
Instances of this Species of Enjoyment	26
Means by which it is induced	26
The Elevations and climatic Relations of many of the most cele- brated Mountains in the World, considered with Reference to the Effect produced on the Mind of the Observer	27-33
The Impressions awakened by the Aspect of tropical Regions ...	34
The more accurate Knowledge of the Physical Forces of the Uni- verse, acquired by the Inhabitants of a small Section of the tem- perate Zone	36
The earliest Dawn of the Science of the Cosmos	36
The Difficulties that opposed the Progress of Inquiry	37
Consideration of the Effect produced on the Mind by the Observa- tion of Nature, and the Fear entertained by some of its injurious Influence	40
Illustrations of the Manner in which many recent Discoveries have tended to Remove the groundless Fears entertained regarding the Agency of certain Natural Phenomena	43
The Amount of Scientific Knowledge required to enter on the Consideration of Physical Phenomena	47
The Object held in View by the present Work	49
The Nature of the Study of the Cosmos	50
The special Requirements of the present Age	53
Limits and Method of Exposition of the Physical Description of the Universe	56
Considerations on the terms Physiology and Physics	58
Physical Geography	59
Celestial Phenomena	63
The Natural Philosophy of the Ancients directed more to Celestial than to Terrestrial Phenomena	65
The able Treatises of Varenus and Carl Ritter	66, 67
Signification of the Word Cosmos	68-70
The Domain embraced by Cosmography	71
Empiricism and Experiments	74
The Process of Reason and Induction	77

GENERAL REVIEW OF NATURAL PHENOMENA.

	Page
Connection between the Material and the Ideal World	80
Delineation of Nature	82
Celestial Phenomena	83
Sidereal Systems	89
Planetary Systems	90
Comets	99
Aërolites	111
Zodiacal Light	137
Translatory Motion of the Solar System	145
The Milky Way	150
Starless Openings	152
Terrestrial Phenomena	154
Geographical Distribution	161
Figure of the Earth	163
Density of the Earth	169
Internal Heat of the Earth	172
Mean Temperature of the Earth	175
Terrestrial Magnetism	177
Magnetism	183
Aurora Borealis	193
Geognostic Phenomena	202
Earthquakes	204
Gaseous Emanations	217
Hot Springs	221
Salses	224
Volcanoes	227
Rocks	247
Palæontology	270
Geognostic Periods	286
Physical Geography	287
Meteorology	311
Atmospheric Pressure	315
Climatology	317
The Snow-line	329
Hygrometry	332
Atmospheric Electricity	335
Organic Life	339
Motion in Plants	341
Universality of Animal Life	342
Geography of Plants and Animals	346
Floras of different Countries	350
Man	352
Races	353
Language	357
Conclusion of the Subject	359

S U M M A R Y.

Translator's Preface.

Author's Preface.

VOL. I.

GENERAL SUMMARY OF THE CONTENTS.

Introduction.—Reflections on the different Degrees of Enjoyment presented to us by the Aspect of Nature and the scientific Exposition of the Laws of the Universe Page 23-78

Insight into the connection of phenomena as the aim of all natural investigation. Nature presents itself to meditative contemplation as a unity in diversity. Differences in the grades of enjoyment yielded by nature. Effect of contact with free nature; enjoyment derived from nature independently of a knowledge of the action of natural forces, or of the effect produced by the individual character of a locality. Effect of the physiognomy and configuration of the surface, or of the character of vegetation. Reminiscences of the woody valleys of the Cordilleras and of the Peak of Teneriffe. Advantages of the mountainous region near the equator, where the multiplicity of natural impressions attains its maximum within the most circumscribed limits, and where it is permitted to man simultaneously to behold all the stars of the firmament and all the forms of vegetation—p. 23-33.

Tendency toward the investigation of the causes of physical phenomena. Erroneous views of the character of natural forces arising from an imperfect mode of observation or of induction. The crude accumulation of physical dogmas transmitted from one century to another. Their diffusion among the higher classes. Scientific physics are associated with another and a deep-rooted system of untried and misunderstood experimental positions. Investigation of natural laws. Apprehension that nature may lose a portion of its secret charm by an inquiry into the internal character of its forces, and that the enjoyment of nature must necessarily be weakened by a study of its domain. Advantages of general views which impart an exalted and solemn character to natural science. The possibility of separating generalities from specialities. Examples drawn from astronomy, recent optical discoveries, physical geognosy, and the geography of plants. Practicability of the study of physical cosmography—p. 33-54. Misunderstood popular knowledge, confounding cosmography with a mere encyclopedic enumeration of natural sciences. Necessity for a simultaneous regard for all branches of natural science. Influence of this study on national prosperity and the welfare of nations; its more earnest and characteristic aim is an inner one, arising from exalted mental activity. Mode of treatment with regard to the object and presentation; reciprocal connection existing between thought and speech—p. 54-56.

The notes to p. 28-33. Comparative hypsometrical data of the elevations of the Dhawalagiri, Jawahir, Chimborazo, *Ætna* (according to the measurement of Sir John Herschel), the Swiss Alps, &c.—p. 28. Rarity

of palms and ferns in the Himalaya Mountains—p. 29. European vegetable forms in the Indian Mountains—p. 30. Northern and southern limits of perpetual snow on the Himalaya; influence of the elevated plateau of Thibet—p. 30-33. Fishes of an earlier world—p. 46.

Limits and Method of Exposition of the Physical Description of the Universe. Page 56-78

Subjects embraced by the study of the Cosmos or of physical cosmography. Separation of other kindred studies—p. 56-62. The uranological portion of the Cosmos is more simple than the telluric; the impossibility of ascertaining the diversity of matter simplifies the study of the mechanism of the heavens. Origin of the word *Cosmos*, its signification of adornment and order of the universe. The *existing* can not be absolutely separated in our contemplation of nature from the *future*. History of the world and description of the world—p. 62-73. Attempts to embrace the multiplicity of the phenomena of the Cosmos in the unity of thought and under the form of a purely rational combination. Natural philosophy, which preceded all exact observation in antiquity, is a natural, but not unfrequently ill-directed, effort of reason. Two forms of abstraction rule the whole mass of knowledge, viz.: the *quantitative*, relative determinations according to number and magnitude, and *qualitative*, material characters. Means of submitting phenomena to calculation. Atoms, mechanical methods of construction. Figurative representations; mythical conception of imponderable matters, and the peculiar vital forces in every organism. That which is attained by observation and experiment (calling forth phenomena) leads, by analogy and induction, to a knowledge of *empirical laws*; their gradual simplification and generalization. Arrangement of the facts discovered in accordance with leading ideas. The treasure of empirical contemplation, collected through ages, is in no danger of experiencing any hostile agency from philosophy—p. 73-78.

[In the notes appended to p. 66-70 are considerations of the general and comparative geography of Varenius. Philological investigation into the meaning of the words *κόσμος* and *mundus*.]

Delineation of Nature. General Review of Natural Phenomena

p. 79-359

Introduction—p. 79-83. A descriptive delineation of the world embraces the whole universe (*τὸ πᾶν*) in the celestial and terrestrial spheres. Form and course of the representation. It begins with the depths of space, of which we know little beyond the existence of laws of gravitation, and with the region of the remotest nebulous spots and double stars, and then, gradually descending through the starry stratum to which our solar system belongs, it contemplates this terrestrial spheroid, surrounded by air and water, and, finally, proceeds to the consideration of the form of our planet, its temperature and magnetic tension, and the fullness of organic vitality which is unfolded on its surface under the action of light. Partial insight into the relative dependence existing among all phenomena. Amid all the mobile and unstable elements in space, *mean numerical values* are the ultimate aim of investigation, being the expression of the physical laws, or forces of the Cosmos. The delineation of the universe does not begin with the earth, from which a merely subjective point of view might have led us to start, but rather with the objects comprised in the regions of space. Distribution of matter, which is partially conglomerated into rotating

and circling heavenly bodies of very different density and magnitude, and partly scattered as self-luminous vapor. Review of the separate portions of the picture of nature, for the purpose of explaining the reciprocal connection of all phenomena.

- I. *Celestial Portion of the Cosmos*..... Page 83-154
- II. *Terrestrial Portion of the Cosmos*..... p. 154-359
- a. Form of the earth, its mean density, quantity of heat, electro-magnetic activity, process of light—p. 154-202.
- b. Vital activity of the earth toward its external surface. Reaction of the interior of a planet on its crust and surface. Subterranean noise without waves of concussion. Earthquakes dynamic phenomena—p. 202-217.
- c. Material products which frequently accompany earthquakes. Gaseous and aqueous springs. Salses and mud volcanoes Upheavals of the soil by elastic forces—p. 217-228.
- d. Fire-emitting mountains. Craters of elevation. Distribution of volcanoes on the earth—p. 228-247.
- e. Volcanic forces form new kinds of rock, and metamorphose those already existing. Geognostical classification of rocks into four groups. Phenomena of contact. Fossiliferous strata; their vertical arrangement. The faunas and floras of an earlier world. Distribution of masses of rock—p. 247-284.
- f. Geognostical epochs, which are indicated by the mineralogical difference of rocks, have determined the distribution of solids and fluids into continents and seas. Individual configuration of solids into horizontal expansion and vertical elevation. Relations of area. Articulation. Probability of the continued elevation of the earth's crust in ridges—p. 284-301.
- g. Liquid and æriform envelopes of the solid surface of our planet. Distribution of heat in both. The sea. The tides. Currents and their effects—p. 301-311.
- h. The atmosphere. Its chemical composition. Fluctuations in its density. Law of the direction of the winds. Mean temperature. Enumeration of the causes which tend to raise and lower the temperature. Continental and insular climates. East and west coasts. Cause of the curvature of the isothermal lines. Limits of perpetual snow. Quantity of vapor. Electricity in the atmosphere. Forms of the clouds—p. 311-339.
- i. Separation of inorganic terrestrial life from the geography of vital organisms; the geography of vegetables and animals. Physical gradations of the human race—p. 339-359.

Special Analysis of the Delineation of Nature, including References to the Subjects treated of in the Notes.

- I. *Celestial Portion of the Cosmos*..... p. 83-154

The universe and all that it comprises—multiform nebulous spots, planetary vapor, and nebulous stars. The picturesque charm of a southern sky—note, p. 85. Conjectures on the position in space of the world. Our stellar masses. A cosmical island. Gauging stars. Double stars revolving round a common center. Distance of the star 61 Cygni—p. 88 and note. Our solar system more complicated than was conjectured at the close of the last century. Primary planets with Neptune, Astrea, Hebe, Iris, and Flora, now constitute 16; secondary planets 18; myriads of comets of which many of the inner ones are inclosed

in the orbits of the planets; a rotating ring (the zodiacal light) and meteoric stones, probably to be regarded as small cosmical bodies. The telescopic planets, Vesta, Juno, Ceres, Pallas, Astrea, Hebe, Iris, and Flora, with their frequently intersecting, strongly inclined, and more eccentric orbits, constitute a central group of separation between the inner planetary group (Mercury, Venus, the Earth, and Mars) and the outer group (Jupiter, Saturn, Uranus, and Neptune). Contrasts of these planetary groups. Relations of distance from one central body. Differences of absolute magnitude, density, period of revolution, eccentricity, and inclination of the orbits. The so-called law of the distances of the planets from their central sun. The planets which have the largest number of moons—p. 96 and note. Relations in space, both absolute and relative, of the secondary planets. Largest and smallest of the moons. Greatest approximation to a primary planet. Retrogressive movement of the moons of Uranus. Libration of the Earth's satellite—p. 98 and note. Comets; the nucleus and tail; various forms and directions of the emanations in conoidal envelopes, with more or less dense walls. Several tails inclined toward the sun; change of form of the tail; its conjectured rotation. Nature of light. Occultations of the fixed stars by the nuclei of comets. Eccentricity of their orbits and periods of revolution. Greatest distance and greatest approximation of comets. Passage through the system of Jupiter's satellites. Comets of short periods of revolution, more correctly termed inner comets (Encke, Biela, Faye)—p. 107 and note. Revolving aërolites (meteoric stones, fire-balls, falling stars). Their planetary velocity, magnitude, form, observed height. Periodic return in streams; the November stream and the stream of St. Lawrence. Chemical composition of meteoric asteroids—p. 130 and notes. Ring of zodiacal light. Limitation of the present solar atmosphere—p. 141 and note. Translatory motion of the whole solar system—p. 145-149 and note. The existence of the law of gravitation beyond our solar system. The milky way of stars and its conjectured breaking up. Milky way of nebulous spots, at right angles with that of the stars. Periods of revolutions of bi-colored double stars. Canopy of stars; openings in the stellar stratum. Events in the universe; the apparition of new stars. Propagation of light, the aspect of the starry vault of the heavens conveys to the mind an idea of inequality of time—p. 149-154 and notes.

II. *Terrestrial Portion of the Cosmos*..... Page 154-359

a. Figure of the earth. Density, quantity of heat, electro-magnetic tension, and terrestrial light—p. 154-202 and note. Knowledge of the compression and curvature of the earth's surface acquired by measurements of degrees, pendulum oscillations, and certain inequalities in the moon's orbit. Mean density of the earth. The earth's crust, and the depth to which we are able to penetrate—p. 159, 160, note. Three-fold movement of the heat of the earth; its thermic condition. Law of the increase of heat with the increase of depth—p. 160, 161 and note. Magnetism electricity in motion. Periodical variation of terrestrial magnetism. Disturbance of the regular course of the magnetic needle. Magnetic storms; extension of their action. Manifestations of magnetic force on the earth's surface presented under three classes of phenomena, namely, lines of equal force (isodynamic), equal inclination (isoclinic), and equal deviation (isogonic). Position of the magnetic pole. Its probable connection with the poles of cold. Change of all the magnetic phenomena of the earth. Erection of magnetic observa-

ories since 1828; a far-extending net-work of magnetic stations—p. 190 and note. Development of light at the magnetic poles; terrestrial light as a consequence of the electro-magnetic activity of our planet. Elevation of polar light. Whether magnetic storms are accompanied by noise. Connection of polar light (an electro-magnetic development of light) with the formation of cirrus clouds. Other examples of the generation of terrestrial light—p. 202 and note.

b. The vital activity of a planet manifested from within outward, the principal source of geognostic phenomena. Connection between merely dynamic concussions or the upheaval of whole portions of the earth's crust, accompanied by the effusion of matter, and the generation of gaseous and liquid fluids, of hot mud and fused earths, which solidify into rocks. Volcanic action, in the most general conception of the idea, is the reaction of the interior of a planet on its outer surface. Earthquakes. Extent of the circles of commotion and their gradual increase. Whether there exists any connection between the changes in terrestrial magnetism and the processes of the atmosphere. Noises, subterranean thunder without any perceptible concussion. The rocks which modify the propagation of the waves of concussion. Upheavals; eruption of water, hot steam, mud, mofettes, smoke, and flame during an earthquake—p. 202-218 and notes.

c. Closer consideration of material products as a consequence of internal planetary activity. There rise from the depths of the earth, through fissures and cones of eruption, various gases, liquid fluids (pure or acidulated), mud, and molten earths. Volcanoes are a species of intermittent spring. Temperature of thermal springs; their constancy and change. Depth of the foci—p. 219-224 and notes. Salses, mud volcanoes. While fire-emitting mountains, being sources of molten earths, produce volcanic rocks, spring water forms, by precipitation, strata of limestone. Continued generation of sedimentary rocks—p. 228 and note.

d. Diversity of volcanic elevations. Dome-like closed trachytic mountains. Actual volcanoes which are formed from craters of elevation or among the detritus of their original structure. Permanent connection of the interior of our earth with the atmosphere. Relation to certain rocks. Influence of the relations of height on the frequency of the eruptions. Height of the cone of cinders. Characteristics of those volcanoes which rise above the snow-line. Columns of ashes and fire. Volcanic storm during the eruption. Mineral composition of lavas—p. 236 and notes. Distribution of volcanoes on the earth's surface; central and linear volcanoes; insular and littoral volcanoes. Distance of volcanoes from the sea-coast. Extinction of volcanic forces—p. 246 and notes.

e. Relation of volcanoes to the character of rocks. Volcanic forces form new rocks, and metamorphose the more ancient ones. The study of these relations leads, by a double course, to the mineral portion of geognosy (the study of the textures and of the position of the earth's strata), and to the configuration of continents and insular groups elevated above the level of the sea (the study of the geographical form and outlines of the different parts of the earth). Classification of rocks according to the scale of the phenomena of structure and metamorphosis, which are still passing before our eyes. Rocks of eruption, sedimentary rocks, changed (metamorphosed) rocks, conglomerates—compound rocks are definite associations of oryctognostically simple fossils. There are four phases in the formative condition: rocks of eruption,

endogenous (granite, sienite, porphyry, greenstone, hypersthene, rock, euphotide, melaphyre, basalt, and phonolithe); sedimentary rocks (silurian schist, coal measures, limestone, travertino, infusorial deposit); metamorphosed rock, which contains also, together with the detritus of the rocks of eruption and sedimentary rocks, the remains of gneiss, mica schist, and more ancient metamorphic masses. Aggregate and sandstone formations. The phenomenon of contact explained by the artificial imitation of minerals. Effects of pressure and the various rapidity of cooling. Origin of granular or saccharoidal marble, silicification of schist into ribbon jasper. Metamorphosis of calcareous marl into micaceous schist through granite. Conversion of dolomite and granite into argillaceous schist, by contact with basaltic and doleritic rocks. Filling up of the veins from below. Processes of cementation in agglomerate structures. Friction conglomerates—p. 269 and note. Relative age of rocks, chronometry of the earth's crust. Fossiliferous strata. Relative age of organisms. Simplicity of the first vital forms. Dependence of physiological gradations on the age of the formations. Geognostic horizon, whose careful investigation may yield certain data regarding the identity or the relative age of formations, the periodic recurrence of certain strata, their parallelism, or their total suppression. Types of the sedimentary structures considered in their most simple and general characters; silurian and devonian formations (formerly known as rocks of transition); the lower trias (mountain limestone, coal measures, together with *toddliegende* and *zechstein*); the upper trias (bunter sandstone, muschelkalk, and keuper); Jura limestone (lias and oolite); freestone, lower and upper chalk, as the last of the *flötz* strata, which begin with mountain limestone; tertiary formations in three divisions, which are designated by granular limestone, lignite, and south Apennine gravel—p. 269-278.

The faunas and floras of an earlier world, and their relations to existing organisms. Colossal bones of antediluvian mammalia in the upper alluvium. Vegetation of an earlier world; monuments of the history of its vegetation. The points at which certain vegetable groups attain their maximum; cycadæ in the keuper and lias, and conifers in the bunter sandstone. Lignite and coal measures (amber-tree). Deposition of large masses of rock; doubts regarding their origin—p. 285 and note f. The knowledge of geognostic epochs—of the upheaval of mountain chains and elevated plateaux, by which lands are both formed and destroyed, leads, by an internal-causal connection, to the distribution into solids and fluids, and to the peculiarities in the natural configuration of the earth's surface. Existing areal relations of the solid to the fluid differ considerably from those presented by the maps of the physical portion of a more ancient geography. Importance of the eruption of quartzose porphyry with reference to the then existing configuration of continental masses. Individual conformation in horizontal extension (relations of articulation) and in vertical elevation (hypsometrical views). Influence of the relations of the area of land and sea on the temperature, direction of the winds, abundance or scarcity of organic products, and on all meteorological processes collectively. Direction of the major axes of continental masses. Articulation and pyramidal termination toward the south. Series of peninsulas. Valley-like formation of the Atlantic Ocean. Forms which frequently recur—p. 285-293 and notes. Ramifications and systems of mountain chains, and the means of determining their relative ages. Attempts to determine the center of gravity of the volume of the lands upheaved above the level

of the sea. The elevation of continents is still progressing slowly, and is being compensated for at some definite points by a perceptible sinking. All geognostic phenomena indicate a periodical alternation of activity in the interior of our planet. Probability of new elevations of ridges—p. 293-301 and notes.

g. The solid surface of the earth has two envelopes, one liquid, and the other aeriform. Contrasts and analogies which these envelopes—the sea and the atmosphere—present in their conditions of aggregation and electricity, and in their relations of currents and temperature. Depths of the ocean and of the atmosphere, the shoals of which constitute our highlands and mountain chains. The degree of heat at the surface of the sea in different latitudes and in the lower strata. Tendency of the sea to maintain the temperature of the surface in the strata nearest to the atmosphere, in consequence of the mobility of its particles and the alteration in its density. Maximum of the density of salt water. Position of the zones of the hottest water, and of those having the greatest saline contents. Thermic influence of the lower polar current and the counter currents in the straits of the sea—p. 302-304 and notes. General level of the sea, and permanent local disturbances of equilibrium; the periodic disturbances manifested as tides. Oceanic currents; the equatorial or rotation current, the Atlantic warm Gulf Stream, and the further impulse which it receives; the cold Peruvian stream in the eastern portion of the Pacific Ocean of the southern zone. Temperature of shoals. The universal diffusion of life in the ocean. Influence of the small submarine sylvan region at the bottom of beds of rooted algae, or on far-extending floating layers of fucus—p. 302-311 and notes.

h. The gaseous envelope of our planet, the atmosphere. Chemical composition of the atmosphere, its transparency, its polarization, pressure, temperature, humidity, and electric tension. Relation of oxygen to nitrogen; amount of carbonic acid; carbureted hydrogen; ammoniacal vapors. Miasmata. Regular (horary) changes in the pressure of the atmosphere. Mean barometrical height at the level of the sea in different zones of the earth. Isobarometrical curves. Barometrical windrooses. Law of rotation of the winds, and its importance with reference to the knowledge of many meteorological processes. Land and sea winds, trade winds and monsoons—p. 311-317. Climatic distribution of heat in the atmosphere, as the effect of the relative position of transparent and opaque masses (fluid and solid superficial area), and of the hypsometrical configuration of continents. Curvature of the isothermal lines in a horizontal and vertical direction, on the earth's surface and in the superimposed strata of air. Convexity and concavity of the isothermal lines. Mean heat of the year, seasons, months, and days. Enumeration of the causes which produce disturbances in the form of the isothermal lines, *i. e.*, their deviation from the position of the geographical parallels. Isochiminal and isothermal lines are the lines of equal winter and summer heat. Causes which raise or lower the temperature. Radiation of the earth's surface, according to its inclination, color, density, dryness, and chemical composition. The form of the cloud which announces what is passing in the upper strata of the atmosphere is the image of the strongly radiating ground projected on a hot summer sky. Contrast between an insular or littoral climate, such as is experienced by all deeply-articulated continents, and the climate of the interior of large tracts of land. East and west coasts. Difference between the southern and northern hemispheres. Thermal scales of

cultivated plants, going down from the vanilla, cacao, and musacæ, to citrons and olives, and to vines yielding potable wines. The influence which these scales exercise on the geographical distribution of cultivated plants. The favorable ripening and the immaturity of fruits are essentially influenced by the difference in the action of direct or scattered light in a clear sky or in one overcast with mist. General summary of the causes which yield a more genial climate to the greater portion of Europe considered as the western peninsula of Asia—p. 326. Determination of the changes in the mean annual and summer temperature, which correspond to one degree of geographical latitude. Equality of the mean temperature of a mountain station, and of the polar distance of any point lying at the level of the sea. Decrease of temperature with the decrease in elevation. Limits of perpetual snow, and the fluctuations in these limits. Causes of disturbance in the regularity of the phenomenon. Northern and southern chains of the Himalaya; habitability of the elevated plateaux of Thibet—p. 331. Quantity of moisture in the atmosphere, according to the hours of the day, the seasons of the year, degrees of latitude, and elevation. Greatest dryness of the atmosphere observed in Northern Asia, between the river districts of the Irtysh and the Obi. Dew, a consequence of radiation. Quantity of rain—p. 335. Electricity of the atmosphere, and disturbance of the electric tension. Geographical distribution of storms. Predetermination of atmospheric changes. The most important climatic disturbances can not be traced, at the place of observation, to any local cause, but are rather the consequence of some occurrence by which the equilibrium in the atmospheric currents has been destroyed at some considerable distance—p. 335-339.

i. Physical geography is not limited to elementary inorganic terrestrial life, but, elevated to a higher point of view, it embraces the sphere of organic life, and the numerous gradations of its typical development. Animal and vegetable life. General diffusion of life in the sea and on the land; microscopic vital forms discovered in the polar ice no less than in the depths of the ocean within the tropics. Extension imparted to the horizon of life by Ehrenberg's discoveries. Estimation of the mass (volume) of animal and vegetable organisms—p. 339-346. Geography of plants and animals. Migrations of organisms in the ovum, or by means of organs capable of spontaneous motion. Spheres of distribution depending on climatic relations. Regions of vegetation, and classification of the genera of animals. Isolated and social living plants and animals. The character of floras and faunas is not determined so much by the predominance of separate families, in certain parallels of latitude, as by the highly complicated relations of the association of many families, and the relative numerical value of their species. The forms of natural families which increase or decrease from the equator to the poles. Investigations into the numerical relation existing in different districts of the earth between each one of the large families to the whole mass of phanerogamia—p. 346-351. The human race considered according to its physical gradations, and the geographical distribution of its simultaneously occurring types. Races and varieties. All races of men are forms of one single species. Unity of the human race. Languages considered as the intellectual creations of mankind, or as portions of the history of mental activity, manifest a character of nationality, although certain historical occurrences have been the means of diffusing idioms of the same family of languages among nations of wholly different descent—p. 351-359.

INTRODUCTION.

REFLECTIONS ON THE DIFFERENT DEGREES OF ENJOYMENT PRESENTED TO US BY THE ASPECT OF NATURE AND THE STUDY OF HER LAWS.

IN attempting, after a long absence from my native country, to develop the physical phenomena of the globe, and the simultaneous action of the forces that pervade the regions of space, I experience a two-fold cause of anxiety. The subject before me is so inexhaustible and so varied, that I fear either to fall into the superficiality of the encyclopedist, or to weary the mind of my reader by aphorisms consisting of mere generalities clothed in dry and dogmatical forms. Undue conciseness often checks the flow of expression, while diffuseness is alike detrimental to a clear and precise exposition of our ideas. Nature is a free domain, and the profound conceptions and enjoyments she awakens within us can only be vividly delineated by thought clothed in exalted forms of speech, worthy of bearing witness to the majesty and greatness of the creation.

In considering the study of physical phenomena, not merely in its bearings on the material wants of life, but in its general influence on the intellectual advancement of mankind, we find its noblest and most important result to be a knowledge of the chain of connection, by which all natural forces are linked together, and made mutually dependent upon each other; and it is the perception of these relations that exalts our views and ennobles our enjoyments. Such a result can, however, only be reaped as the fruit of observation and intellect, combined with the spirit of the age, in which are reflected all the varied phases of thought. He who can trace, through by-gone times, the stream of our knowledge to its primitive source, will learn from history how, for thousands of years, man has labored, amid the ever-recurring changes of form, to recognize the invariability of natural laws, and has thus, by the force of mind, gradually subdued a great portion of the physical world to his dominion. In interrogating the history of the past, we trace the mysterious course of ideas yielding the first glimmering perception of the same image of

a Cosmos, or harmoniously ordered whole, which, dimly shadowed forth to the human mind in the primitive ages of the world, is now fully revealed to the maturer intellect of man kind as the result of long and laborious observation.

Each of these epochs of the contemplation of the external world—the earliest dawn of thought and the advanced stage of civilization—has its own source of enjoyment. In the former, this enjoyment, in accordance with the simplicity of the primitive ages, flowed from an intuitive feeling of the order that was proclaimed by the invariable and successive re-appearance of the heavenly bodies, and by the progressive development of organized beings; while in the latter, this sense of enjoyment springs from a definite knowledge of the phenomena of nature. When man began to interrogate nature, and, not content with observing, learned to evoke phenomena under definite conditions; when once he sought to collect and record facts, in order that the fruit of his labors might aid investigation after his own brief existence had passed away, the *philosophy of Nature* cast aside the vague and poetic garb in which she had been enveloped from her origin, and, having assumed a severer aspect, she now weighs the value of observations, and substitutes induction and reasoning for conjecture and assumption. The dogmas of former ages survive now only in the superstitions of the people and the prejudices of the ignorant, or are perpetuated in a few systems, which, conscious of their weakness, shroud themselves in a veil of mystery. We may also trace the same primitive intuitions in languages exuberant in figurative expressions; and a few of the best chosen symbols engendered by the happy inspiration of the earliest ages, having by degrees lost their vagueness through a better mode of interpretation, are still preserved among our scientific terms.

Nature considered *rationaly*, that is to say, submitted to the process of thought, is a unity in diversity of phenomena; a harmony, blending together all created things, however dissimilar in form and attributes; one great whole ($\tau\delta\ \pi\acute{\alpha}\nu$) animated by the breath of life. The most important result of a rational inquiry into nature is, therefore, to establish the unity and harmony of this stupendous mass of force and matter, to determine with impartial justice what is due to the discoveries of the past and to those of the present, and to analyze the individual parts of natural phenomena without succumbing beneath the weight of the whole. Thus, and thus alone, is it permitted to man, while mindful of the high de-

tiny of his race, to comprehend nature, to lift the veil that shrouds her phenomena, and, as it were, submit the results of observation to the test of reason and of intellect.

In reflecting upon the different degrees of enjoyment presented to us in the contemplation of nature, we find that the first place must be assigned to a sensation, which is wholly independent of an intimate acquaintance with the physical phenomena presented to our view, or of the peculiar character of the region surrounding us. In the uniform plain bounded only by a distant horizon, where the lowly heather, the cistus, or waving grasses, deck the soil; on the ocean shore, where the waves, softly rippling over the beach, leave a track, green with the weeds of the sea; every where, the mind is penetrated by the same sense of the grandeur and vast expanse of nature, revealing to the soul, by a mysterious inspiration, the existence of laws that regulate the forces of the universe. Mere communion with nature, mere contact with the free air, exercise a soothing yet strengthening influence on the wearied spirit, calm the storm of passion, and soften the heart when shaken by sorrow to its inmost depths. Every where, in every region of the globe, in every stage of intellectual culture, the same sources of enjoyment are alike vouchsafed to man. The earnest and solemn thoughts awakened by a communion with nature intuitively arise from a presentiment of the order and harmony pervading the whole universe, and from the contrast we draw between the narrow limits of our own existence and the image of infinity revealed on every side, whether we look upward to the starry vault of heaven, scan the far-stretching plain before us, or seek to trace the dim horizon across the vast expanse of ocean.

The contemplation of the individual characteristics of the landscape, and of the conformation of the land in any definite region of the earth, gives rise to a different source of enjoyment, awakening impressions that are more vivid, better defined, and more congenial to certain phases of the mind, than those of which we have already spoken. At one time the heart is stirred by a sense of the grandeur of the face of nature, by the strife of the elements, or, as in Northern Asia, by the aspect of the dreary barrenness of the far-stretching steppes; at another time, softer emotions are excited by the contemplation of rich harvests wrested by the hand of man from the wild fertility of nature, or by the sight of human habitations raised beside some wild and foaming torrent. Here I regard less the degree of intensity than the difference existing in the

various sensations that derive their charm and permanence from the peculiar character of the scene.

If I might be allowed to abandon myself to the recollections of my own distant travels, I would instance, among the most striking scenes of nature, the calm sublimity of a tropical night, when the stars, not sparkling, as in our northern skies, shed their soft and planetary light over the gently-heaving ocean ; or I would recall the deep valleys of the Cordilleras, where the tall and slender palms pierce the leafy veil around them, and waving on high their feathery and arrow-like branches, form, as it were, " a forest above a forest ;"* or I would describe the summit of the Peak of Teneriffe, when a horizontal layer of clouds, dazzling in whiteness, has separated the cone of cinders from the plain below, and suddenly the ascending current pierces the cloudy veil, so that the eye of the traveler may range from the brink of the crater, along the vine-clad slopes of Orotava, to the orange gardens and banana groves that skirt the shore. In scenes like these, it is not the peaceful charm uniformly spread over the face of nature that moves the heart, but rather the peculiar physiognomy and conformation of the land, the features of the landscape, the ever-varying outline of the clouds, and their blending with the horizon of the sea, whether it lies spread before us like a smooth and shining mirror, or is dimly seen through the morning mist. All that the senses can but imperfectly comprehend, all that is most awful in such romantic scenes of nature, may become a source of enjoyment to man, by opening a wide field to the creative powers of his imagination. Impressions change with the varying movements of the mind, and we are led by a happy illusion to believe that we receive from the external world that with which we have ourselves invested it.

When far from our native country, after a long voyage, we tread for the first time the soil of a tropical land, we experience a certain feeling of surprise and gratification in recognizing, in the rocks that surround us, the same inclined schistose strata, and the same columnar basalt covered with cellular amygdaloids, that we had left in Europe, and whose identity of character, in latitudes so widely different, reminds us that the solidification of the earth's crust is altogether independent of climatic influences. But these rocky masses of schist and of basalt are covered with vegetation of a character with which we are unacquainted, and of a physiognomy wholly

* This expression is taken from a beautiful description of tropical forest scenery in *Paul and Virginia*, by Bernardin de Saint Pierre.

unknown to us ; and it is then, amid the colossal and majestic forms of an exotic flora, that we feel how wonderfully the flexibility of our nature fits us to receive new impressions, linked together by a certain secret analogy. We so readily perceive the affinity existing among all the forms of organic life, that although the sight of a vegetation similar to that of our native country might at first be most welcome to the eye, as the sweet familiar sounds of our mother tongue are to the ear, we nevertheless, by degrees, and almost imperceptibly, become familiarized with a new home and a new climate. As a true citizen of the world, man every where habituates himself to that which surrounds him ; yet fearful, as it were, of breaking the links of association that bind him to the home of his childhood, the colonist applies to some few plants in a far-distant clime the names he had been familiar with in his native land ; and by the mysterious relations existing among all types of organization, the forms of exotic vegetation present themselves to his mind as nobler and more perfect developments of those he had loved in earlier days. Thus do the spontaneous impressions of the untutored mind lead, like the laborious deductions of cultivated intellect, to the same intimate persuasion, that one sole and indissoluble chain binds together all nature.

It may seem a rash attempt to endeavor to separate, into its different elements, the magic power exercised upon our minds by the physical world, since the character of the landscape, and of every imposing scene in nature, depends so materially upon the mutual relation of the ideas and sentiments simultaneously excited in the mind of the observer.

The powerful effect exercised by nature springs, as it were, from the connection and unity of the impressions and emotions produced ; and we can only trace their different sources by analyzing the individuality of objects and the diversity of forces.

The richest and most varied elements for pursuing an analysis of this nature present themselves to the eyes of the traveler in the scenery of Southern Asia, in the Great Indian Archipelago, and more especially, too, in the New Continent, where the summits of the lofty Cordilleras penetrate the confines of the aerial ocean surrounding our globe, and where the same subterranean forces that once raised these mountain chains still shake them to their foundation and threaten their downfall.

Graphic delineations of nature, arranged according to systematic views, are not only suited to please the imagination,

but may also, when properly considered, indicate the grades of the impressions of which I have spoken, from the uniformity of the sea-shore, or the barren steppes of Siberia, to the inexhaustible fertility of the torrid zone. If we were even to picture to ourselves Mount Pilatus placed on the Schreckhorn,* or the Schneekoppe of Silesia on Mont Blanc, we should

* These comparisons are only approximative. The several elevations above the level of the sea are, in accurate numbers, as follows:

The Schneekoppe or Riesenkoppe, in Silesia, about 5270 feet, according to Hallaschka. The Righi, 5902 feet, taking the height of the Lake of Lucerne at 1426 feet, according to Eschman. (See *Compte Rendu des Mesures Trigonometriques en Suisse*, 1840, p. 230.) Mount Athos, 6775 feet, according to Captain Gaultier; Mount Pilatus, 7546 feet; Mount Etna, 10,871 feet, according to Captain Smyth; or 10,874 feet, according to the barometrical measurement made by Sir John Herschel, and communicated to me in writing in 1825, and 10,899 feet, according to angles of altitude taken by Cacciatore at Palermo (calculated by assuming the terrestrial refraction to be 0.076); the Schreckhorn, 12,383 feet; the Jungfrau, 13,720 feet, according to Tralles; Mont Blanc, 15,775 feet, according to the different measurements considered by Beger (*Bibl. Univ.*, May, 1828, p. 24-53), 15,783 feet, according to the measurements taken from Mount Columbiere by Carlini in 1821, and 15,748 feet, as measured by the Austrian engineers from Trelod and the Glacier d'Arubin.

The actual height of the Swiss mountains fluctuates, according to Eschman's observations, as much as 25 English feet, owing to the varying thickness of the stratum of snow that covers the summits. Chimborazo is, according to my trigonometrical measurements, 21,421 feet (see Humboldt, *Recueil d'Obs. Astr.*, tome i., p. 73), and Dhawalagiri, 28,074 feet. As there is a difference of 445 feet between the determinations of Blake and Webb, the elevation assigned to the Dhawalagiri (or white mountain, from the Sanscrit *dhawala*, white, and *giri*, mountain) can not be received with the same confidence as that of the Jawahir, 25,749 feet, since the latter rests on a complete trigonometrical measurement (see Herbert and Hodgson in the *Asiat. Res.*, vol. xiv., p. 190, and Suppl. to *Encycl. Brit.*, vol. iv., p. 643). I have shown elsewhere (*Ann. des Sciences Naturelles*, Mars, 1825) that the height of the Dhawalagiri (28,074 feet) depends on several elements that have not been ascertained with certainty, as azimuths and latitudes (Humboldt, *Asie Centrale*, t. iii., p. 282). It has been believed, but without foundation, that in the Tartaric chain, north of Thibet, opposite to the chain of Kuen-lun, there are several snowy summits, whose elevation is about 30,000 English feet (almost twice that of Mont Blanc), or, at any rate, 29,000 feet (see Captain Alexander Gerard's and John Gerard's *Journey to the Boorendo Pass*, 1840, vol. i., p. 143 and 311). Chimborazo is spoken of in the text only as one of the highest summits of the chain of the Andes; for in the year 1827, the learned and highly-gifted traveler, Pentland, in his memorable expedition to Upper Peru (Bolivia), measured the elevation of two mountains situated to the east of Lake Titicaca, viz., the Sorata, 25,200 feet, and the Illimani, 24,000 feet, both greatly exceeding the height of Chimborazo, which is only 21,421 feet, and being nearly equal in elevation to the Jawahir, which is the highest mountain in the Himalaya that has as yet been accurately measured.

not have attained to the height of that great Colossus of the Andes, the Chimborazo, whose height is twice that of Mount *Ætna*; and we must pile the Righi, or Mount Athos, on the summit of the Chimborazo, in order to form a just estimate of the elevation of the Dhawalagiri, the highest point of the Himalaya. But although the mountains of India greatly surpass the Cordilleras of South America by their astonishing elevation (which, after being long contested, has at last been confirmed by accurate measurements), they can not, from their geographical position, present the same inexhaustible variety of phenomena by which the latter are characterized. The impression produced by the grander aspects of nature does not depend exclusively on height. The chain of the Himalaya is placed far beyond the limits of the torrid zone, and scarcely is a solitary palm-tree to be found in the beautiful valleys of Kumaon and Garhwal.* On the southern slope of the ancient Paropamisus, in the latitudes of 28° and 34° , nature no longer displays the same abundance of tree-ferns and arboreescent grasses, heliconias and orchideous plants, which in tropic-

Thus Mont Blanc is 5646 feet below Chimborazo; Chimborazo, 3779 feet below the Sorata; the Sorata, 549 feet below the Jawahir, and probably about 2880 feet below the Dhawalagiri. According to a new measurement of the Illimani, by Pentland, in 1838, the elevation of this mountain is given at 23,868 feet, varying only 133 feet from the measurement taken in 1827. The elevations have been given in this note with minute exactness, as erroneous numbers have been introduced into many maps and tables recently published, owing to incorrect reductions of the measurements.

[In the preceding note, taken from those appended to the Introduction in the French translation, rewritten by Humboldt himself, the measurements are given in meters, but these have been converted into English feet, for the greater convenience of the general reader.]—*Tr.*

* The absence of palms and tree-ferns on the temperate slopes of the Himalaya is shown in Don's *Flora Nepalensis*, 1825, and in the remarkable series of lithographs of Wallich's *Flora Indica*, whose catalogue contains the enormous number of 7683 Himalaya species, almost all phanerogamic plants, which have as yet been but imperfectly classified. In Nepal (lat. $26\frac{1}{2}^{\circ}$ to $27\frac{1}{2}^{\circ}$) there has hitherto been observed only one species of palm, *Chamærops martiana*, Wall. (*Planta Asiaticæ*, lib. iii., p. 5, 211), which is found at the height of 5250 English feet above the level of the sea, in the shady valley of Bumip. The magnificent tree-fern, *Alsophila brunoniana*, Wall. (of which a stem 48 feet long has been in the possession of the British Museum since 1831), does not grow in Nepal, but is found on the mountains of Sikket, to the northwest of Calcutta, in lat. $24^{\circ} 50'$. The Nepal fern, *Paranema cyathoides*, Don, formerly known as *Spheroptera barbata*, Wall. (*Planta Asiaticæ*, lib. i., p. 42, 48), is, indeed, nearly related to *Cyathea*, a species of which I have seen in the South American Missions of Caripe, measuring 33 feet in height; this is not, however, properly speaking, a tree.

al regions are to be found even on the highest plateaux of the mountains. On the slope of the Himalaya, under the shade of the Deodora and the broad-leaved oak, peculiar to these Indian Alps, the rocks of granite and of mica schist are covered with vegetable forms almost similar to those which characterize Europe and Northern Asia. The species are not identical, but closely analogous in aspect and physiognomy, as, for instance, the juniper, the alpine birch, the gentian, the marsh parnassia, and the prickly species of *Ribes*.* The chain of the Himalaya is also wanting in the imposing phenomena of volcanoes, which in the Andes and in the Indian Archipelago often reveal to the inhabitants, under the most terrific forms, the existence of the forces pervading the interior of our planet.

Moreover, on the southern declivity of the Himalaya, where the ascending current deposits the exhalations rising from a vigorous Indian vegetation, the region of perpetual snow begins at an elevation of 11,000 or 12,000 feet above the level of the sea,† thus setting a limit to the development of organic

* *Ribes nubicola*, *R. glaciale*, *R. grossularia*. The species which compose the vegetation of the Himalaya are four pines, notwithstanding the assertion of the ancients regarding Eastern Asia (Strabo, lib. 11, p. 510, Cas.), twenty-five oaks, four birches, two chestnuts, seven maples, twelve willows, fourteen roses, three species of strawberry, seven species of Alpine roses (*rhododendra*), one of which attains a height of 20 feet, and many other northern genera. Large white apes, having black faces, inhabit the wild chestnut-tree of Kashmir, which grows to a height of 100 feet, in lat. 33° (see Carl von Hügel's *Kaschmir*, 1840, 2d pt., 249). Among the Coniferæ, we find the *Pinus deodwara*, or *deodara* (in Sanscrit, *déwa-daru*, the timber of the gods), which is nearly allied to *Pinus cedrus*. Near the limit of perpetual snow flourish the large and showy flowers of the *Gentiana venusta*, *G. Moorcroftiana*, *Swertia purpurescens*, *S. speciosa*, *Parnassia armata*, *P. nubicola*, *Pœonia Emodi*, *Tulipa stellata*; and, besides varieties of European genera peculiar to these Indian mountains, true European species, as *Leontodon taraxacum*, *Prunella vulgaris*, *Galium aparine*, and *Thlaspi arvense*. The heath mentioned by Saunders, in Turner's *Travels*, and which had been confounded with *Calluna vulgaris*, is an *Andromeda*, a fact of the greatest importance in the geography of Asiatic plants. If I have made use, in this work, of the unphilosophical expressions of *European genera*, *European species, growing wild in Asia, &c.*, it has been in consequence of the old botanical language, which, instead of the idea of a large dissemination, or, rather, of the coexistence of organic productions, has dogmatically substituted the false hypothesis of a migration, which, from predilection for Europe, is further assumed to have been from west to east.

† On the southern declivity of the Himalaya, the limit of perpetual snow is 12,978 feet above the level of the sea; on the northern declivity, or, rather, on the peaks which rise above the Thibet, or Tartarian

life in a zone that is nearly 3000 feet lower than that to which it attains in the equinoctial region of the Cordilleras.

plateau, this limit is at 16,625 feet from $30\frac{1}{2}^{\circ}$ to 32° of latitude, while at the equator, in the Andes of Quito, it is 15,790 feet. Such is the result I have deduced from the combination of numerous data furnished by Webb, Gerard, Herbert, and Moorcroft. (See my two memoirs on the mountains of India, in 1816 and 1820, in the *Ann. de Chimie et de Physique*, t. iii., p. 303; t. xiv., p. 6, 22, 50.) The greater elevation to which the limit of perpetual snow recedes on the Tartarian declivity is owing to the radiation of heat from the neighboring elevated plains, to the purity of the atmosphere, and to the infrequent formation of snow in an air which is both very cold and very dry. (Humboldt, *Asie Centrale*, t. iii., p. 281-326.) My opinion on the difference of height of the snow-line on the two sides of the Himalaya has the high authority of Colebrooke in its favor. He wrote to me in June, 1824, as follows: "I also find, from the data in my possession, that the elevation of the line of perpetual snow is 13,000 feet. On the southern declivity, and at latitude 31° , Webb's measurements give me 13,500 feet, consequently 500 feet more than the height deduced from Captain Hodgson's observations. Gerard's measurements fully confirm your opinion that the line of snow is higher on the northern than on the southern side." It was not until the present year (1840) that we obtained the complete and collected journal of the brothers Gerard, published under the supervision of Mr. Lloyd. (*Narrative of a Journey from Cawnpore to the Boorendo Pass, in the Himalaya, by Captain Alexander Gerard and John Gerard, edited by George Lloyd*, vol. i., p. 291, 311, 320, 327, and 341.) Many interesting details regarding some localities may be found in the narrative of *A Visit to the Shatool, for the Purpose of determining the Line of Perpetual Snow on the southern face of the Himalaya, in August, 1822*. Unfortunately, however, these travelers always confound the elevation at which sporadic snow falls with the maximum of the height that the snow-line attains on the Thibetian plateau. Captain Gerard distinguishes between the summits that rise in the middle of the plateau, where he states the elevation of the snow-line to be between 18,000 and 19,000 feet, and the northern slopes of the chain of the Himalaya, which border on the defile of the Sutledge, and can radiate but little heat, owing to the deep ravines with which they are intersected. The elevation of the village of Tangno is given at only 9300 feet, while that of the plateau surrounding the sacred lake of Manasa is 17,000 feet. Captain Gerard finds the snow-line 500 feet lower on the northern slopes, where the chain of the Himalaya is broken through, than toward the southern declivities facing Hindostan, and he there estimates the line of perpetual snow at 15,000 feet. The most striking differences are presented between the vegetation on the Thibetian plateau and that characteristic of the southern slopes of the Himalaya. On the latter the cultivation of grain is arrested at 9974 feet, and even there the corn has often to be cut when the blades are still green. The extreme limit of forests of tall oaks and deodars is 11,960 feet; that of dwarf birches, 12,983 feet. On the plains, Captain Gerard found pastures up to the height of 17,000 feet; the cereals will grow at 14,100 feet, or even at 18,540 feet; birches with tall stems at 14,100 feet, and copse or brush wood applicable for fuel is found at an elevation of upward of 17,000 feet, that is to say, 1280 feet above the lower limits of the snow-line at the equator, in the province of Quito. It is

But the countries bordering on the equator possess another advantage, to which sufficient attention has not hitherto been

very desirable that the *mean* elevation of the Thibetian plateau, which I have estimated at only about 8200 feet between the Himalaya and the Kuen-lun, and the difference in the height of the line of perpetual snow on the southern and on the northern slopes of the Himalaya, should be again investigated by travelers who are accustomed to judge of the general conformation of the land. Hitherto simple calculations have too often been confounded with actual measurements, and the elevations of isolated summits with that of the surrounding plateau. (Compare Carl Zimmerman's excellent Hypsometrical Remarks in his *Geographische Analyse der Karte von Inner Asien*, 1841, s. 98.) Lord draws attention to the difference presented by the two faces of the Himalaya and those of the Alpine chain of Hindoo-Coosh, with respect to the limits of the snow-line. "The latter chain," he says, "has the table-land to the south, in consequence of which the snow-line is higher on the southern side, contrary to what we find to be the case with respect to the Himalaya, which is bounded on the south by sheltered plains, as Hindoo-Coosh is on the north." It must, however, be admitted that the hypsometrical data on which these statements are based require a critical revision with regard to several of their details; but still they suffice to establish the main fact, that the remarkable configuration of the land in Central Asia affords man all that is essential to the maintenance of life, as habitation, food, and fuel, at an elevation above the level of the sea which in almost all other parts of the globe is covered with perpetual ice. We must except the very dry districts of Bolivia, where snow is so rarely met with, and where Pentland (in 1838) fixed the snow-line at 15,667 feet, between 16° and 17° south latitude. The opinion that I had advanced regarding the difference in the snow-line on the two faces of the Himalaya has been most fully confirmed by the barometrical observations of Victor Jacquemont, who fell an early sacrifice to his noble and unwearied ardor. (See his *Correspondance pendant son Voyage dans l'Inde*, 1828 & 1832, liv. 23, p. 290, 296, 299.) "Perpetual snow," says Jacquemont, "descends lower on the southern than on the northern slopes of the Himalaya, and the limit constantly rises as we advance to the north of the chain bordering on India. On the Kioubrong, about 18,317 feet in elevation, according to Captain Gerard, I was still considerably below the limit of perpetual snow, which I believe to be 19,690 feet in this part of Hindostan." (This estimate I consider much too high.)

The same traveler says, "To whatever height we rise on the southern declivity of the Himalaya, the climate retains the same character; and the same division of the seasons as in the plains of India; the summer solstice being every year marked by the same prevalence of rain, which continues to fall without intermission until the autumnal equinox. But a new, a totally different climate begins at Kashmir, whose elevation I estimate to be 5350 feet, nearly equal to that of the cities of Mexico and Popayan" (*Correspond. de Jacquemont*, t. ii., p. 58 et 74). The warm and humid air of the sea, as Leopold von Buch well observes, is carried by the monsoons across the plains of India to the skirts of the Himalaya, which arrest its course, and hinder it from diverging to the Thibetian districts of Ladak and Lassa. Carl von Hügel estimates the elevation of the Valley of Kashmir above the level of the sea at 5818 feet, and bases his observation on the determination of the boiling

directed. This portion of the surface of the globe affords in the smallest space the greatest possible variety of impressions from the contemplation of nature. Among the colossal mountains of Cundinamarca, of Quito, and of Peru, furrowed by deep ravines, man is enabled to contemplate alike all the families of plants, and all the stars of the firmament. There, at a single glance, the eye surveys majestic palms, humid forests of bambusa, and the varied species of Musaceæ, while above these forms of tropical vegetation appear oaks, medlars, the sweet-brier, and umbelliferous plants, as in our European homes. There, as the traveler turns his eyes to the vault of heaven, a single glance embraces the constellation of the Southern Cross, the Magellanic clouds, and the guiding stars of the constellation of the Bear, as they circle round the arctic pole. There the depths of the earth and the vaults of heaven display all the richness of their forms and the variety of their phenomena. There the different climates are ranged the one above the other, stage by stage, like the vegetable zones, whose succession they limit; and there the observer may readily trace the laws that regulate the diminution of heat, as they stand indelibly inscribed on the rocky walls and abrupt declivities of the Cordilleras.

Not to weary the reader with the details of the phenomena which I long since endeavored graphically to represent,* I will here limit myself to the consideration of a few of the general results whose combination constitutes the *physical delineation of the torrid zone*. That which, in the vagueness of our

point of water (see theil 11, s. 135, and *Journal of Geog. Soc.*, vol. vi., p. 215). In this valley, where the atmosphere is scarcely ever agitated by storms, and in $34^{\circ} 7'$ lat., snow is found, several feet in thickness, from December to March.

* See, generally, my *Essai sur la Géographie des Plantes, et le Tableau physique des Régions Equinoxiales*, 1807, p. 80-88. On the diurnal and nocturnal variations of temperature, see Plate 9 of my *Atlas Géogr. et Phys. du Nouveau Continent*; and the Tables in my work, entitled *De distributione Geographica Plantarum, secundum casu temperiem, et altitudinem Montium*, 1817, p. 90-116; the meteorological portion of my *Asie Centrale*, t. iii., p. 212, 224; and, finally, the more recent and far more exact exposition of the variations of temperature experienced in correspondence with the increase of altitude on the chain of the Andes, given in Boussingault's *Memoir, Sur la profondeur à laquelle on trouve, sous les Tropiques, la couche de Temperature Invariable*. (*Ann. de Chimie et de Physique*, 1833, t. liii., p. 225-247.) This treatise contains the elevations of 128 points, included between the level of the sea and the declivity of the Antisana (17,900 feet), as well as the mean temperature of the atmosphere, which varies with the height between 81° and 35° F.

impressions, loses all distinctness of form, like some distant mountain shrouded from view by a veil of mist, is clearly revealed by the light of mind, which, by its scrutiny into the causes of phenomena, learns to resolve and analyze their different elements, assigning to each its individual character. Thus, in the sphere of natural investigation, as in poetry and painting, the delineation of that which appeals most strongly to the imagination, derives its collective interest from the vivid truthfulness with which the individual features are portrayed.

The regions of the torrid zone not only give rise to the most powerful impressions by their organic richness and their abundant fertility, but they likewise afford the inestimable advantage of revealing to man, by the uniformity of the variations of the atmosphere and the development of vital forces, and by the contrasts of climate and vegetation exhibited at different elevations, the invariability of the laws that regulate the course of the heavenly bodies, reflected, as it were, in terrestrial phenomena. Let us dwell, then, for a few moments, on the proofs of this regularity, which is such that it may be submitted to numerical calculation and computation.

In the burning plains that rise but little above the level of the sea, reign the families of the banana, the cycas, and the palm, of which the number of species comprised in the flora of tropical regions has been so wonderfully increased in the present day by the zeal of botanical travelers. To these groups succeed, in the Alpine valleys, and the humid and shaded clefts on the slopes of the Cordilleras, the tree-ferns, whose thick cylindrical trunks and delicate lace-like foliage stand out in bold relief against the azure of the sky, and the cinchona, from which we derive the febrifuge bark. The medicinal strength of this bark is said to increase in proportion to the degree of moisture imparted to the foliage of the tree by the light mists which form the upper surface of the clouds resting over the plains. Every where around, the confines of the forest are encircled by broad bands of social plants, as the delicate aralia, the thibaudia, and the myrtle-leaved *Andromeda*, while the Alpine rose, the magnificent *bebaria*, weaves a purple girdle round the spiry peaks. In the cold regions of the Paramos, which is continually exposed to the fury of storms and winds, we find that flowering shrubs and herbaceous plants, bearing large and variegated blossoms, have given place to monocotyledons, whose slender spikes constitute the sole covering of the soil. This is the zone of the

grasses, one vast savannah extending over the immense mountain plateaux, and reflecting a yellow, almost golden tinge, to the slopes of the Cordilleras, on which graze the lama and the cattle domesticated by the European colonist. Where the naked trachyte rock pierces the grassy turf, and penetrates into those higher strata of air which are supposed to be less charged with carbonic acid, we meet only with plants of an inferior organization, as lichens, lecideas, and the brightly-colored, dust-like lepraria, scattered around in circular patches. Islets of fresh-fallen snow, varying in form and extent, arrest the last feeble traces of vegetable development, and to these succeeds the region of perpetual snow, whose elevation undergoes but little change, and may be easily determined. It is but rarely that the elastic forces at work within the interior of our globe have succeeded in breaking through the spiral domes, which, resplendent in the brightness of eternal snow, crown the summits of the Cordilleras; and even where these subterranean forces have opened a permanent communication with the atmosphere, through circular craters or long fissures, they rarely send forth currents of lava, but merely eject ignited scorias, steam, sulphureted hydrogen gas, and jets of carbonic acid.

In the earliest stages of civilization, the grand and imposing spectacle presented to the minds of the inhabitants of the tropics could only awaken feelings of astonishment and awe. It might, perhaps, be supposed, as we have already said, that the periodical return of the same phenomena, and the uniform manner in which they arrange themselves in successive groups, would have enabled man more readily to attain to a knowledge of the laws of nature; but, as far as tradition and history guide us, we do not find that any application was made of the advantages presented by these favored regions. Recent researches have rendered it very doubtful whether the primitive seat of Hindoo civilization—one of the most remarkable phases in the progress of mankind—was actually within the tropics. Airyana Vaedjo, the ancient cradle of the Zend, was situated to the northwest of the upper Indus, and after the great religious schism, that is to say, after the separation of the Iranians from the Brahminical institution, the language that had previously been common to them and to the Hindoos assumed among the latter people (together with the literature, habits, and condition of society) an individual form in the Magodha or Madhya Desa,* a district that is bounded by the great chain

* See, on the Madhjadêça, properly so called, Lassen's excellent work, entitled *Indische Alterthumskunde*, bd. i., s. 92. The Chinese

of Himalaya and the smaller range of the Vindhya. In less ancient times the Sanscrit language and civilization advanced toward the southeast, penetrating further within the torrid zone, as my brother Wilhelm von Humboldt has shown in his great work on the Kavi and other languages of analogous structure.*

Notwithstanding the obstacles opposed in northern latitudes to the discovery of the laws of nature, owing to the excessive complication of phenomena, and the perpetual local variations that, in these climates, affect the movements of the atmosphere and the distribution of organic forms, it is to the inhabitants of a small section of the temperate zone that the rest of mankind owe the earliest revelation of an intimate and rational acquaintance with the forces governing the physical world. Moreover, it is from the same zone (which is apparently more favorable to the progress of reason, the softening of manners, and the security of public liberty) that the germs of civilization have been carried to the regions of the tropics, as much by the migratory movement of races as by the establishment of colonies, differing widely in their institution from those of the Phœnicians or Greeks.

In speaking of the influence exercised by the succession of phenomena on the greater or lesser facility of recognizing the causes producing them, I have touched upon that important stage of our communion with the external world, when the enjoyment arising from a knowledge of the laws, and the mutual connection of phenomena, associates itself with the charm of a simple contemplation of nature. That which for a long time remains merely an object of vague intuition, by degrees acquires the certainty of positive truth; and man, as an immortal poet has said, in our own tongue—Amid ceaseless change seeks the unchanging pole.†

In order to trace to its primitive source the enjoyment derived from the exercise of thought, it is sufficient to cast a rapid glance on the earliest dawns of the philosophy of nature, or of the ancient doctrine of the *Cosmos*. We find even

give the name of Mo-kie-thi to the southern Bahar, situated to the south of the Ganges (see *Foe-Koue-Ki*, by *Chy-Fa-Hian*, 1836, p. 256). Djambu-dwipa is the name given to the whole of India; but the words also indicate one of the four Buddhist continents.

* *Ueber die Kawi Sprache auf der Insel Java, nebst einer Einleitung über die Verschiedenheit des menschlichen Sprachbaues und ihren Einfluss auf die geistige Entwicklung des Menschengeschlechts*, von Wilhelm v. Humboldt, 1836, bd. i., s. 5-510.

† This verse occurs in a poem of Schiller, entitled *Der Spaziergang*, which first appeared in 1795, in the *Horen*.

among the most savage nations (as my own travels enable me to attest) a certain vague, terror-stricken sense of the all-powerful unity of natural forces, and of the existence of an invisible, spiritual essence manifested in these forces, whether in unfolding the flower and maturing the fruit of the nutrient tree, in upheaving the soil of the forest, or in rending the clouds with the might of the storm. We may here trace the revelation of a bond of union, linking together the visible world and that higher spiritual world which escapes the grasp of the senses. The two become unconsciously blended together, developing in the mind of man, as a simple product of ideal conception, and independently of the aid of observation, the first germ of a *Philosophy of Nature*.

Among nations least advanced in civilization, the imagination revels in strange and fantastic creations, and, by its predilection for symbols, alike influences ideas and language. Instead of examining, men are led to conjecture, dogmatize, and interpret supposed facts that have never been observed. The inner world of thought and of feeling does not reflect the image of the external world in its primitive purity. That which in some regions of the earth manifested itself as the rudiments of natural philosophy, only to a small number of persons endowed with superior intelligence, appears in other regions, and among entire races of men, to be the result of mystic tendencies and instinctive intuitions. An intimate communion with nature, and the vivid and deep emotions thus awakened, are likewise the source from which have sprung the first impulses toward the worship and deification of the destroying and preserving forces of the universe. But by degrees, as man, after having passed through the different gradations of intellectual development, arrives at the free enjoyment of the regulating power of reflection, and learns by gradual progress, as it were, to separate the world of ideas from that of sensations, he no longer rests satisfied merely with a vague presentiment of the harmonious unity of natural forces; thought begins to fulfill its noble mission; and observation, aided by reason, endeavors to trace phenomena to the causes from which they spring.

The history of science teaches us the difficulties that have opposed the progress of this active spirit of inquiry. Inaccurate and imperfect observations have led, by false inductions, to the great number of physical views that have been perpetuated as popular prejudices among all classes of society. Thus by the side of a solid and scientific knowledge of natural phenomena there has been preserved a system of the pretended

results of observation, which is so much the more difficult to shake, as it denies the validity of the facts by which it may be refuted. This empiricism, the melancholy heritage transmitted to us from former times, invariably contends for the truth of its axioms with the arrogance of a narrow-minded spirit. Physical philosophy, on the other hand, when based upon science, doubts because it seeks to investigate, distinguishes between that which is certain and that which is merely probable, and strives incessantly to perfect theory by extending the circle of observation.

This assemblage of imperfect dogmas, bequeathed by one age to another—this physical philosophy, which is composed of popular prejudices—is not only injurious because it perpetuates error with the obstinacy engendered by the evidence of ill-observed facts, but also because it hinders the mind from attaining to higher views of nature. Instead of seeking to discover the *mean* or *medium* point, around which oscillate, in apparent independence of forces, all the phenomena of the external world, this system delights in multiplying exceptions to the law, and seeks, amid phenomena and in organic forms, for something beyond the marvel of a regular succession, and an internal and progressive development. Ever inclined to believe that the order of nature is disturbed, it refuses to recognize in the present any analogy with the past, and, guided by its own varying hypotheses, seeks at hazard, either in the interior of the globe or in the regions of space, for the cause of these pretended perturbations.

It is the special object of the present work to combat those errors which derive their source from a vicious empiricism and from imperfect inductions. The higher enjoyments yielded by the study of nature depend upon the correctness and the depth of our views, and upon the extent of the subjects that may be comprehended in a single glance. Increased mental cultivation has given rise, in all classes of society, to an increased desire of embellishing life by augmenting the mass of ideas, and by multiplying means for their generalization; and this sentiment fully refutes the vague accusations advanced against the age in which we live, showing that other interests, besides the material wants of life, occupy the minds of men.

It is almost with reluctance that I am about to speak of a sentiment, which appears to arise from narrow-minded views, or from a certain weak and morbid sentimentality—I allude to the *fear* entertained by some persons, that nature may by degrees lose a portion of the charm and magic of her power,

as we learn more and more how to unveil her secrets, comprehend the mechanism of the movements of the heavenly bodies, and estimate numerically the intensity of natural forces. It is true that, properly speaking, the forces of nature can only exercise a magical power over us as long as their action is shrouded in mystery and darkness, and does not admit of being classed among the conditions with which experience has made us acquainted. The effect of such a power is, therefore, to excite the imagination, but that, assuredly, is not the faculty of mind we would evoke to preside over the laborious and elaborate observations by which we strive to attain to a knowledge of the greatness and excellence of the laws of the universe.

The astronomer who, by the aid of the heliometer or a double-refracting prism,* determines the diameter of planetary bodies; who measures patiently, year after year, the meridian altitude and the relative distances of stars, or who seeks a telescopic comet in a group of nebulae, does not feel his imagination more excited—and this is the very guarantee of the precision of his labors—than the botanist who counts the divisions of the calyx, or the number of stamens in a flower, or examines the connected or the separate teeth of the peristoma surrounding the capsule of a moss. Yet the multiplied angular measurements on the one hand, and the detail of organic relations on the other, alike aid in preparing the way for the attainment of higher views of the laws of the universe.

We must not confound the disposition of mind in the observer at the time he is pursuing his labors, with the ulterior greatness of the views resulting from investigation and the exercise of thought. The physical philosopher measures with admirable sagacity the waves of light of unequal length which by interference mutually strengthen or destroy each other, even with respect to their chemical actions; the astronomer, armed with powerful telescopes, penetrates the regions of space, contemplates, on the extremest confines of our solar system, the satellites of Uranus, or decomposes faintly sparkling points into double stars differing in color. The botanist discovers the constancy of the gyratory motion of the chara in the greater number of vegetable cells, and recognizes in the genera and natural families of plants the intimate relations of organic forms. The vault of heaven, studded with nebu-

* Arago's ocular micrometer, a happy improvement upon Rochon's prismatic or double-refraction micrometer. See M. Mathieu's note in *Délabre's Histoire de l'Astronomie au dix-huitième Siècle*, 1827.

les and stars, and the rich vegetable mantle that covers the soil in the climate of palms, can not surely fail to produce on the minds of these laborious observers of nature an impression more imposing and more worthy of the majesty of creation than on those who are unaccustomed to investigate the great mutual relations of phenomena. I can not, therefore, agree with Burke when he says, "it is our ignorance of natural things that causes all our admiration, and chiefly excites our passions."

While the illusion of the senses would make the stars stationary in the vault of heaven, Astronomy, by her aspiring labors, has assigned indefinite bounds to space; and if she have set limits to the great nebula to which our solar system belongs, it has only been to show us in those remote regions of space, which appear to expand in proportion to the increase of our optic powers, islet on islet of scattered nebulae. The feeling of the sublime, so far as it arises from a contemplation of the distance of the stars, of their greatness and physical extent, reflects itself in the feeling of the infinite, which belongs to another sphere of ideas included in the domain of mind. The solemn and imposing impressions excited by this sentiment are owing to the combination of which we have spoken, and to the analogous character of the enjoyment and emotions awakened in us, whether we float on the surface of the great deep, stand on some lonely mountain summit enveloped in the half-transparent vapory veil of the atmosphere, or by the aid of powerful optical instruments scan the regions of space, and see the remote nebulous mass resolve itself into worlds of stars.

The mere accumulation of unconnected observations of details, devoid of generalization of ideas, may doubtlessly have tended to create and foster the deeply-rooted prejudice, that the study of the exact sciences must necessarily chill the feelings, and diminish the nobler enjoyments attendant upon a contemplation of nature. Those who still cherish such erroneous views in the present age, and amid the progress of public opinion, and the advancement of all branches of knowledge, fail in duly appreciating the value of every enlargement of the sphere of intellect, and the importance of the detail of isolated facts in leading us on to general results. The fear of sacrificing the free enjoyment of nature, under the influence of scientific reasoning, is often associated with an apprehension that every mind may not be capable of grasping the truths of the philosophy of nature. It is certainly true that in the midst of the universal fluctuation of phenomena and vital

forces—in that inextricable net-work of organisms by turns developed and destroyed—each step that we make in the more intimate knowledge of nature leads us to the entrance of new labyrinths; but the excitement produced by a presentiment of discovery, the vague intuition of the mysteries to be unfolded, and the multiplicity of the paths before us, all tend to stimulate the exercise of thought in every stage of knowledge. The discovery of each separate law of nature leads to the establishment of some other more general law, or at least indicates to the intelligent observer its existence. Nature, as a celebrated physiologist* has defined it, and as the word was interpreted by the Greeks and Romans, is “that which is ever growing and ever unfolding itself in new forms.”

The series of organic types becomes extended or perfected in proportion as hitherto unknown regions are laid open to our view by the labors and researches of travelers and observers; as living organisms are compared with those which have disappeared in the great revolutions of our planet; and as microscopes are made more perfect, and are more extensively and efficiently employed. In the midst of this immense variety, and this periodic transformation of animal and vegetable productions, we see incessantly revealed the primordial mystery of all organic development, that same great problem of *metamorphosis* which Göthe has treated with more than common sagacity, and to the solution of which man is urged by his desire of reducing vital forms to the smallest number of fundamental types. As men contemplate the riches of nature, and see the mass of observations incessantly increasing before them, they become impressed with the intimate conviction that the surface and the interior of the earth, the depths of the ocean, and the regions of air will still, when thousands and thousands of years have passed away, open to the scientific observer untrodden paths of discovery. The regret of Alexander can not be applied to the progress of observation and intelligence.† General considerations, whether they treat of the agglomeration of matter in the heavenly bodies, or of the geographical distribution of terrestrial organisms, are not only in themselves more attractive than special studies, but they also afford superior advantages to those who are unable to devote much time to occupations of this nature. The different branches of the study of natural history are only accessible in certain positions of social life, and do not, at every sea-

* Carus, *Von den Urtheilen des Knochens und Schalen Gerüsts*, 1828, § 6.

† Plut., in *Vita Alex. Magni*, cap. 7.

son and in every climate, present like enjoyments. Thus, in the dreary regions of the north, man is deprived for a long period of the year of the spectacle presented by the activity of the productive forces of organic nature; and if the mind be directed to one sole class of objects, the most animated narratives of voyages in distant lands will fail to interest and attract us, if they do not touch upon the subjects to which we are most partial.

As the history of nations—if it were always able to trace events to their true causes—might solve the ever-recurring enigma of the oscillations experienced by the alternately progressive and retrograde movement of human society, so might also the physical description of the world, the science of the *Cosmos*, if it were grasped by a powerful intellect, and based upon a knowledge of all the results of discovery up to a given period, succeed in dispelling a portion of the contradictions which, at first sight, appear to arise from the complication of phenomena and the multitude of the perturbations simultaneously manifested.

The knowledge of the laws of nature, whether we can trace them in the alternate ebb and flow of the ocean, in the measured path of comets, or in the mutual attractions of multiple stars, alike increases our sense of the calm of nature, while the chimera so long cherished by the human mind in its early and intuitive contemplations, the belief in a "discord of the elements," seems gradually to vanish in proportion as science extends her empire. General views lead us habitually to consider each organism as a part of the entire creation, and to recognize in the plant or the animal not merely an isolated species, but a form linked in the chain of being to other forms either living or extinct. They aid us in comprehending the relations that exist between the most recent discoveries and those which have prepared the way for them. Although fixed to one point of space, we eagerly grasp at a knowledge of that which has been observed in different and far-distant regions. We delight in tracking the course of the bold mariner through seas of polar ice, or in following him to the summit of that volcano of the antarctic pole, whose fires may be seen from afar, even at mid-day. It is by an acquaintance with the results of distant voyages that we may learn to comprehend some of the marvels of terrestrial magnetism, and be thus led to appreciate the importance of the establishments of the numerous observatories which in the present day cover both hemispheres, and are designed to note

the simultaneous occurrence of perturbations, and the frequency and duration of *magnetic storms*.

Let me be permitted here to touch upon a few points connected with discoveries, whose importance can only be estimated by those who have devoted themselves to the study of the physical sciences generally. Examples chosen from among the phenomena to which special attention has been directed in recent times, will throw additional light upon the preceding considerations. Without a preliminary knowledge of the orbits of comets, we should be unable duly to appreciate the importance attached to the discovery of one of these bodies, whose elliptical orbit is included in the narrow limits of our solar system, and which has revealed the existence of an ethereal fluid, tending to diminish its centrifugal force and the period of its revolution.

The superficial half-knowledge, so characteristic of the present day, which leads to the introduction of vaguely comprehended scientific views into general conversation, also gives rise, under various forms, to the expression of alarm at the supposed danger of a collision between the celestial bodies, or of disturbance in the climatic relations of our globe. These phantoms of the imagination are so much the more injurious as they derive their source from dogmatic pretensions to true science. The history of the atmosphere, and of the annual variations of its temperature, extends already sufficiently far back to show the recurrence of slight disturbances in the mean temperature of any given place, and thus affords sufficient guarantee against the exaggerated apprehension of a general and progressive deterioration of the climates of Europe. Encke's comet, which is one of the three *interior comets*, completes its course in 1200 days, but from the form and position of its orbit it is as little dangerous to the earth as Halley's great comet, whose revolution is not completed in less than seventy-six years (and which appeared less brilliant in 1835 than it had done in 1759): the interior comet of Biela intersects the earth's orbit, it is true, but it can only approach our globe when its proximity to the sun coincides with our winter solstice.

The quantity of heat received by a planet, and whose unequal distribution determines the meteorological variations of its atmosphere, depends alike upon the light-engendering force of the sun; that is to say, upon the condition of its gaseous coverings, and upon the relative position of the planet and the central body.

There are variations, it is true, which, in obedience to the laws of universal gravitation, affect the form of the earth's orbit and the inclination of the ecliptic, that is, the angle which the axis of the earth makes with the plane of its orbit; but these periodical variations are so slow, and are restricted within such narrow limits, that their thermic effects would hardly be appreciable by our instruments in many thousands of years. The astronomical causes of a refrigeration of our globe, and of the diminution of moisture at its surface, and the nature and frequency of certain epidemics—phenomena which are often discussed in the present day according to the benighted views of the Middle Ages—ought to be considered as beyond the range of our experience in physics and chemistry.

Physical astronomy presents us with other phenomena, which can not be fully comprehended in all their vastness without a previous acquirement of general views regarding the forces that govern the universe. Such, for instance, are the innumerable double stars, or rather suns, which revolve round one common center of gravity, and thus reveal in distant worlds the existence of the Newtonian law; the larger or smaller number of spots upon the sun, that is to say, the openings formed through the luminous and opaque atmosphere surrounding the solid nucleus; and the regular appearance, about the 13th of November and the 11th of August, of shooting stars, which probably form part of a belt of asteroids, intersecting the earth's orbit, and moving with planetary velocity.

Descending from the celestial regions to the earth, we would fain inquire into the relations that exist between the oscillations of the pendulum in air (the theory of which has been perfected by Bessel) and the density of our planet; and how the pendulum, acting the part of a plummet, can, to a certain extent, throw light upon the geological constitution of strata at great depths? By means of this instrument we are enabled to trace the striking analogy which exists between the formation of the granular rocks composing the lava currents ejected from active volcanoes, and those endogenous masses of granite, porphyry, and serpentine, which, issuing from the interior of the earth, have broken, as eruptive rocks, through the secondary strata, and modified them by contact, either in rendering them harder by the introduction of silex, or reducing them into dolomite, or, finally, by inducing within them the formation of crystals of the most varied composition. The elevation of sporadic islands, of

domes of trachyte, and cones of basalt, by the elastic forces emanating from the fluid interior of our globe, has led one of the first geologists of the age, Leopold von Buch, to the theory of the elevation of continents, and of mountain chains generally. This action of subterranean forces in breaking through and elevating strata of sedimentary rocks, of which the coast of Chili, in consequence of a great earthquake, furnished a recent example, leads to the assumption that the pelagic shells found by M. Bonpland and myself on the ridge of the Andes, at an elevation of more than 15,000 English feet, may have been conveyed to so extraordinary a position, not by a rising of the ocean, but by the agency of volcanic forces capable of elevating into ridges the softened crust of the earth.

I apply the term *volcanic*, in the widest sense of the word, to every action exercised by the interior of a planet on its external crust. The surface of our globe, and that of the moon, manifest traces of this action, which in the former, at least, has varied during the course of ages. Those who are ignorant of the fact that the internal heat of the earth increases so rapidly with the increase of depth that granite is in a state of fusion about twenty or thirty geographical miles below the surface,* can not have a clear conception of the causes, and the simultaneous occurrence of volcanic eruptions at places widely removed from one another, or of the extent and intersection of *circles of commotion* in earthquakes, or of the uniformity of temperature, and equality of chemical composition observed in thermal springs during a long course of years. The quantity of heat peculiar to a planet is, however, a matter of such importance—being the result of its primitive condensation, and varying according to the nature and duration of the radiation—that the study of this subject may throw some degree of light on the history of the atmosphere, and the distribution of the organic bodies imbedded in the solid crust of the earth. This study enables us to understand how a tropical temperature, independent of latitude (that is, of the distance from the poles), may have been produced by deep fissures remaining open, and exhaling heat from the in-

* The determinations usually given of the point of fusion are in general much too high for refracting substances. According to the very accurate researches of Mitscherlich, the melting point of granite can hardly exceed 2372° F.

[Dr. Mantell states in *The Wonders of Geology*, 1848, vol. i., p. 34, that this increase of temperature amounts to 1° of Fahrenheit for every fifty-four feet of vertical depth.]—Tr.

terior of the globe, at a period when the earth's crust was still furrowed and rent, and only in a state of semi-solidification; and a primordial condition is thus revealed to us, in which the temperature of the atmosphere, and climates generally, were owing rather to a liberation of caloric and of different gaseous emanations (that is to say, rather to the energetic reaction of the interior on the exterior) than to the position of the earth with respect to the central body, the sun.

The cold regions of the earth contain, deposited in sedimentary strata, the products of tropical climates; thus, in the coal formations, we find the trunks of palms standing upright amid coniferæ, tree ferns, goniatites, and fishes having rhomboidal osseous scales;* in the Jura limestone, colossal skeletons of crocodiles, plesiosaurs, planulites, and stems of the cycadæ; in the chalk formations, small polythalamia and bryozoa, whose species still exist in our seas; in tripoli, or polishing slate, in the semi-opal and the farina-like opal or mountain meal, agglomerations of siliceous infusoria, which have been brought to light by the powerful microscope of Ehrenberg;† and, lastly, in transported soils, and in certain caves, the bones of elephants, hyenas, and lions. An intimate acquaintance with the physical phenomena of the universe leads us to regard the products of warm latitudes that are thus found in a fossil condition in northern regions not merely as incentives to barren curiosity, but as subjects awakening deep reflection, and opening new sources of study.

The number and the variety of the objects I have alluded to give rise to the question whether general considerations of physical phenomena can be made sufficiently clear to persons who have not acquired a detailed and special knowledge of

* See the classical work on the fishes of the Old World by Agassiz, *Rech. sur les Poissons Fossiles*, 1834, vol. i., p. 38; vol. ii., p. 3, 28, 34, App., p. 6. The whole genus of *Amblypterus*, Ag., nearly allied to *Palaoniscus* (called also *Palaöthrissum*), lies buried beneath the Jura formations in the old carboniferous strata. Scales which, in some fishes, as in the family of *Lepidoïdes* (order of *Ganoïdes*), are formed like teeth, and covered in certain parts with enamel, belong, after the *Placoïdes*, to the oldest forms of fossil fishes; their living representatives are still found in two genera, the *Bichir* of the Nile and Senegal, and the *Lepidosteus* of the Ohio.

† [The *polishing slate* of Bilin is stated by M. Ehrenberg to form a series of strata fourteen feet in thickness, entirely made up of the siliceous shells of *Gaillonella*, of such extreme minuteness that a cubic inch of the stone contains forty-one thousand millions! The *Bergmehl* (*mountain meal* or *fossil farina*) of San Fiora, in Tuscany, is one mass of animalcules. See the interesting work of G. A. Mantell, *On the Medals of Creation*, vol. i., p. 223.]—Tr.

descriptive natural history, geology, or mathematical astronomy? I think we ought to distinguish here between him whose task it is to collect the individual details of various observations, and study the mutual relations existing among them, and him to whom these relations are to be revealed, under the form of general results. The former should be acquainted with the specialities of phenomena, that he may arrive at a generalization of ideas as the result, at least in part, of his own observations, experiments, and calculations. It can not be denied, that where there is an absence of positive knowledge of physical phenomena, the general results which impart so great a charm to the study of nature can not all be made equally clear and intelligible to the reader, but still I venture to hope, that in the work which I am now preparing on the physical laws of the universe, the greater part of the facts advanced can be made manifest without the necessity of appealing to fundamental views and principles. The picture of nature thus drawn, notwithstanding the want of distinctness of some of its outlines, will not be the less able to enrich the intellect, enlarge the sphere of ideas, and nourish and vivify the imagination.

There is, perhaps, some truth in the accusation advanced against many German scientific works, that they lessen the value of general views by an accumulation of detail, and do not sufficiently distinguish between those great results which form, as it were, the beacon lights of science, and the long series of means by which they have been attained. This method of treating scientific subjects led the most illustrious of our poets* to exclaim with impatience, "The Germans have the art of making science inaccessible." An edifice can not produce a striking effect until the scaffolding is removed, that had of necessity been used during its erection. Thus the uniformity of figure observed in the distribution of continental masses, which all terminate toward the south in a pyramidal form, and expand toward the north (a law that determines the nature of climates, the direction of currents in the ocean and the atmosphere, and the transition of certain types of tropical vegetation toward the southern temperate zone), may be clearly apprehended without any knowledge of the geodesical and astronomical operations by means of which these pyramidal forms of continents have been determined. In like manner, physical geography teaches us by how many leagues

* Göthe, in *Die Aphorismen über Naturwissenschaft*, bd. I., s. 155. (*Werke kleine Ausgabe*, von 1833.)

the equatorial axis exceeds the polar axis of the globe, and shows us the mean equality of the flattening of the two hemispheres, without entailing on us the necessity of giving the detail of the measurement of the degrees in the meridian, or the observations on the pendulum, which have led us to know that the true figure of our globe is not exactly that of a regular ellipsoid of revolution, and that this irregularity is reflected in the corresponding irregularity of the movements of the moon.

The views of comparative geography have been specially enlarged by that admirable work, *Erdkunde im Verhältniss zur Natur und zur Geschichte*, in which Carl Ritter so ably delineates the physiognomy of our globe, and shows the influence of its external configuration on the physical phenomena on its surface, on the migrations, laws, and manners of nations, and on all the principal historical events enacted upon the face of the earth.

France possesses an immortal work, *L'Exposition du Système du Monde*, in which the author has combined the results of the highest astronomical and mathematical labors, and presented them to his readers free from all processes of demonstration. The structure of the heavens is here reduced to the simple solution of a great problem in mechanics; yet Laplace's work has never yet been accused of incompleteness and want of profundity.

The distinction between dissimilar subjects, and the separation of the general from the special, are not only conducive to the attainment of perspicuity in the composition of a physical history of the universe, but are also the means by which a character of greater elevation may be imparted to the study of nature. By the suppression of all unnecessary detail, the great masses are better seen, and the reasoning faculty is enabled to grasp all that might otherwise escape the limited range of the senses.

The exposition of general results has, it must be owned, been singularly facilitated by the happy revolution experienced since the close of the last century, in the condition of all the special sciences, more particularly of geology, chemistry, and descriptive natural history. In proportion as laws admit of more general application, and as sciences mutually enrich each other, and by their extension become connected together in more numerous and more intimate relations, the development of general truths may be given with conciseness devoid of superficiality. On being first examined, all phenomena appear to be

isolated, and it is only by the result of a multiplicity of observations, combined by reason, that we are able to trace the mutual relations existing between them. If, however, in the present age, which is so strongly characterized by a brilliant course of scientific discoveries, we perceive a want of connection in the phenomena of certain sciences, we may anticipate the revelation of new facts, whose importance will probably be commensurate with the attention directed to these branches of study. Expectations of this nature may be entertained with regard to meteorology, several parts of optics, and to radiating heat, and electro-magnetism, since the admirable discoveries of Melloni and Faraday. A fertile field is here opened to discovery, although the voltaic pile has already taught us the intimate connection existing between electric, magnetic, and chemical phenomena. Who will venture to affirm that we have any precise knowledge, in the present day, of that part of the atmosphere which is not oxygen, or that thousands of gaseous substances affecting our organs may not be mixed with the nitrogen, or, finally, that we have even discovered the whole number of the forces which pervade the universe?

It is not the purpose of this essay on the physical history of the world to reduce all sensible phenomena to a small number of abstract principles, based on reason only. The physical history of the universe, whose exposition I attempt to develop, does not pretend to rise to the perilous abstractions of a purely rational science of nature, and is simply a *physical geography, combined with a description of the regions of space and the bodies occupying them.* Devoid of the profoundness of a purely speculative philosophy, my essay on the *Cosmos* treats of the contemplation of the universe, and is based upon a rational empiricism, that is to say, upon the results of the facts registered by science, and tested by the operations of the intellect. It is within these limits alone that the work, which I now venture to undertake, appertains to the sphere of labor to which I have devoted myself throughout the course of my long scientific career. The path of inquiry is not unknown to me, although it may be pursued by others with greater success. The unity which I seek to attain in the development of the great phenomena of the universe is analogous to that which historical composition is capable of acquiring. All points relating to the accidental individualities, and the essential variations of the actual, whether in the form and arrangement of natural objects in the struggle of man against the elements, or of nations against nations, do not admit of being

based only on a *rational foundation*—that is to say, of being deduced from ideas alone.

It seems to me that a like degree of empiricism attaches to the Description of the Universe and to Civil History; but in reflecting upon physical phenomena and events, and tracing their causes by the process of reason, we become more and more convinced of the truth of the ancient doctrine, that the forces inherent in matter, and those which govern the moral world, exercise their action under the control of primordial necessity, and in accordance with movements occurring periodically after longer or shorter intervals.

It is this necessity, this occult but permanent connection, this periodical recurrence in the progressive development of forms, phenomena, and events, which constitute *nature*, obedient to the first impulse imparted to it. Physics, as the term signifies, is limited to the explanation of the phenomena of the material world by the properties of matter. The ultimate object of the experimental sciences is, therefore, to discover laws, and to trace their progressive generalization. All that exceeds this goes beyond the province of the physical description of the universe, and appertains to a range of higher speculative views.

Emanuel Kant, one of the few philosophers who have escaped the imputation of impiety, has defined with rare sagacity the limits of physical explanations, in his celebrated essay *On the Theory and Structure of the Heavens*, published at Königsberg in 1755.

The study of a science that promises to lead us through the vast range of creation may be compared to a journey in a far-distant land. Before we set forth, we consider, and often with distrust, our own strength, and that of the guide we have chosen. But the apprehensions which have originated in the abundance and the difficulties attached to the subjects we would embrace, recede from view as we remember that with the increase of observations in the present day there has also arisen a more intimate knowledge of the connection existing among all phenomena. It has not unfrequently happened, that the researches made at remote distances have often and unexpectedly thrown light upon subjects which had long resisted the attempts made to explain them within the narrow limits of our own sphere of observation. Organic forms that had long remained isolated, both in the animal and vegetable kingdom, have been connected by the discovery of intermediate links or stages of transition. The geography of beings endow-

ed with life attains completeness as we see the species, genera, and entire families belonging to one hemisphere, reflected, as it were, in analogous animal and vegetable forms in the opposite hemisphere. These are, so to speak, the *equivalents* which mutually personate and replace one another in the great series of organisms. These connecting links and stages of transition may be traced, alternately, in a deficiency or an excess of development of certain parts, in the mode of junction of distinct organs, in the differences in the balance of forces, or in a resemblance to intermediate forms which are not permanent, but merely characteristic of certain phases of normal development. Passing from the consideration of beings endowed with life to that of inorganic bodies, we find many striking illustrations of the high state of advancement to which modern geology has attained. We thus see, according to the grand views of Elie de Beaumont, how chains of mountains dividing different climates and floras and different races of men, reveal to us their *relative age*, both by the character of the sedimentary strata they have uplifted, and by the directions which they follow over the long fissures with which the earth's crust is furrowed. Relations of superposition of trachyte and of syenitic porphyry, of diorite and of serpentine, which remain doubtful when considered in the auriferous soil of Hungary, in the rich platinum districts of the Oural, and on the southwestern declivity of the Siberian Altaï, are elucidated by the observations that have been made on the plateaux of Mexico and Antioquia, and in the unhealthy ravines of Choco. The most important facts on which the physical history of the world has been based in modern times, have not been accumulated by chance. It has at length been fully acknowledged, and the conviction is characteristic of the age, that the narratives of distant travels, too long occupied in the mere recital of hazardous adventures, can only be made a source of instruction where the traveler is acquainted with the condition of the science he would enlarge, and is guided by reason in his researches.

It is by this tendency to generalization, which is only dangerous in its abuse, that a great portion of the physical knowledge already acquired may be made the common property of all classes of society; but, in order to render the instruction imparted by these means commensurate with the importance of the subject, it is desirable to deviate as widely as possible from the imperfect compilations designated, till the close of the eighteenth century, by the inappropriate term of *popular*

knowledge. I take pleasure in persuading myself that scientific subjects may be treated of in language at once dignified, grave, and animated, and that those who are restricted within the circumscribed limits of ordinary life, and have long remained strangers to an intimate communion with nature, may thus have opened to them one of the richest sources of enjoyment, by which the mind is invigorated by the acquisition of new ideas. Communion with nature awakens within us perceptive faculties that had long lain dormant; and we thus comprehend at a single glance the influence exercised by physical discoveries on the enlargement of the sphere of intellect, and perceive how a judicious application of mechanics, chemistry, and other sciences may be made conducive to national prosperity.

A more accurate knowledge of the connection of physical phenomena will also tend to remove the prevalent error that all branches of natural science are not equally important in relation to general cultivation and industrial progress. An arbitrary distinction is frequently made between the various degrees of importance appertaining to mathematical sciences, to the study of organized beings, the knowledge of electromagnetism, and investigations of the general properties of matter in its different conditions of molecular aggregation; and it is not uncommon presumptuously to affix a supposed stigma upon researches of this nature, by terming them "purely theoretical," forgetting, although the fact has been long attested, that in the observation of a phenomenon, which at first sight appears to be wholly isolated, may be concealed the germ of a great discovery. When Aloysio Galvani first stimulated the nervous fiber by the accidental contact of two heterogeneous metals, his cotemporaries could never have anticipated that the action of the voltaic pile would discover to us, in the alkalis, metals of a silvery luster, so light as to swim on water, and eminently inflammable; or that it would become a powerful instrument of chemical analysis, and at the same time a thermoscope and a magnet. When Huygens first observed, in 1678, the phenomenon of the polarization of light, exhibited in the difference between the two rays into which a pencil of light divides itself in passing through a doubly refracting crystal, it could not have been foreseen that, a century and a half later, the great philosopher Arago would, by his discovery of *chromatic polarization*, be led to discern, by means of a small fragment of Iceland spar, whether solar light emanates from a solid body or a gaseous covering, or

whether comets transmit light directly or merely by reflection.*

An equal appreciation of all branches of the mathematical, physical, and natural sciences is a special requirement of the present age, in which the material wealth and the growing prosperity of nations are principally based upon a more enlightened employment of the products and forces of nature. The most superficial glance at the present condition of Europe shows that a diminution, or even a total annihilation of national prosperity, must be the award of those states who shrink with slothful indifference from the great struggle of rival nations in the career of the industrial arts. It is with nations as with nature, which, according to a happy expression of Göthe,† “knows no pause in progress and development, and attaches her curse on all inaction.” The propagation of an earnest and sound knowledge of science can therefore alone avert the dangers of which I have spoken. Man can not act upon nature, or appropriate her forces to his own use, without comprehending their full extent, and having an intimate acquaintance with the laws of the physical world. Bacon has said that, in human societies, knowledge is power. Both must rise and sink together. But the knowledge that results from the free action of thought is at once the delight and the indestructible prerogative of man; and in forming part of the wealth of mankind, it not unfrequently serves as a substitute for the natural riches, which are but sparingly scattered over the earth. Those states which take no active part in the general industrial movement, in the choice and preparation of natural substances, or in the application of mechanics and chemistry, and among whom this activity is not appreciated by all classes of society, will infallibly see their prosperity diminish in proportion as neighboring countries become strengthened and invigorated under the genial influence of arts and sciences.

As in nobler spheres of thought and sentiment, in philosophy, poetry, and the fine arts, the object at which we aim ought to be an inward one—an ennoblement of the intellect—so ought we likewise, in our pursuit of science, to strive after a knowledge of the laws and the principles of unity that pervade the vital forces of the universe; and it is by such a course that

* Arago's Discoveries in the year 1811.—Delambre's *Histoire de l'Ast.*, p. 652. (Passage already quoted.)

† Göthe, in *Die Aphorismen über Naturwissenschaft*.—*Werke*, bd. 1., s. 4.

physical studies may be made subservient to the progress of industry, which is a conquest of mind over matter. By a happy connection of causes and effects, we often see the useful linked to the beautiful and the exalted. The improvement of agriculture in the hands of freemen, and on properties of a moderate extent—the flourishing state of the mechanical arts freed from the trammels of municipal restrictions—the increased impetus imparted to commerce by the multiplied means of contact of nations with each other, are all brilliant results of the intellectual progress of mankind, and of the amelioration of political institutions, in which this progress is reflected. The picture presented by modern history ought to convince those who are tardy in awakening to the truth of the lesson it teaches.

Nor let it be feared that the marked predilection for the study of nature, and for industrial progress, which is so characteristic of the present age, should necessarily have a tendency to retard the noble exertions of the intellect in the domains of philosophy, classical history, and antiquity, or to deprive the arts by which life is embellished of the vivifying breath of imagination. Where all the germs of civilization are developed beneath the ægis of free institutions and wise legislation, there is no cause for apprehending that any one branch of knowledge should be cultivated to the prejudice of others. All afford the state precious fruits, whether they yield nourishment to man and constitute his physical wealth, or whether, more permanent in their nature, they transmit in the works of mind the glory of nations to remotest posterity. The Spartans, notwithstanding their Doric austerity, prayed the gods to grant them "the beautiful with the good."*

I will no longer dwell upon the considerations of the influence exercised by the mathematical and physical sciences on all that appertains to the material wants of social life, for the vast extent of the course on which I am entering forbids me to insist further upon the utility of these applications. Accustomed to distant excursions, I may, perhaps, have erred in describing the path before us as more smooth and pleasant than it really is, for such is wont to be the practice of those who delight in guiding others to the summits of lofty mountains: they praise the view even when great part of the distant plains lie hidden by clouds, knowing that this half-transparent vapory veil imparts to the scene a certain charm from

* Pseudo-Plato.—*Alcib.*, xi., p. 184, ed. Steph.; *Plut.*, *Instituta Læconica*, p. 253, ed. Hutten.

the power exercised by the imagination over the domain of the senses. In like manner, from the height occupied by the physical history of the world, all parts of the horizon will not appear equally clear and well defined. This indistinctness will not, however, be wholly owing to the present imperfect state of some of the sciences, but in part, likewise, to the unskillfulness of the guide who has imprudently ventured to ascend these lofty summits.

The object of this introductory notice is not, however, solely to draw attention to the importance and greatness of the physical history of the universe, for in the present day these are too well understood to be contested, but likewise to prove how, without detriment to the stability of special studies, we may be enabled to generalize our ideas by concentrating them in one common focus, and thus arrive at a point of view from which all the organisms and forces of nature may be seen as one living, active whole, animated by one sole impulse. "Nature," as Schelling remarks in his poetic discourse on art, "is not an inert mass; and to him who can comprehend her vast sublimity, she reveals herself as the creative force of the universe—before all time, eternal, ever active, she calls to life all things, whether perishable or imperishable."

By uniting, under one point of view, both the phenomena of our own globe and those presented in the regions of space, we embrace the limits of the science of the *Cosmos*, and convert the physical history of the globe into the physical history of the universe, the one term being modeled upon that of the other. This science of the *Cosmos* is not, however, to be regarded as a mere encyclopedic aggregation of the most important and general results that have been collected together from special branches of knowledge. These results are nothing more than the materials for a vast edifice, and their combination can not constitute the physical history of the world, whose exalted part it is to show the simultaneous action and the connecting links of the forces which pervade the universe. The distribution of organic types in different climates and at different elevations—that is to say, the geography of plants and animals—differs as widely from botany and descriptive zoology as geology does from mineralogy, properly so called. The physical history of the universe must not, therefore, be confounded with the *Encyclopedias of the Natural Sciences*, as they have hitherto been compiled, and whose title is as vague as their limits are ill defined. In the work before us, partial facts will be considered only in relation to the whole.

The higher the point of view, the greater is the necessity for a systematic mode of treating the subject in language at once animated and picturesque.

But thought and language have ever been most intimately allied. If language, by its originality of structure and its native richness, can, in its delineations, interpret thought with grace and clearness, and if, by its happy flexibility, it can paint with vivid truthfulness the objects of the external world, it reacts at the same time upon thought, and animates it, as it were, with the breath of life. It is this mutual reaction which makes words more than mere signs and forms of thought; and the beneficent influence of a language is most strikingly manifested on its native soil, where it has sprung spontaneously from the minds of the people, whose character it embodies. Proud of a country that seeks to concentrate her strength in intellectual unity, the writer recalls with delight the advantages he has enjoyed in being permitted to express his thoughts in his native language; and truly happy is he who, in attempting to give a lucid exposition of the great phenomena of the universe, is able to draw from the depths of a language, which, through the free exercise of thought, and by the effusions of creative fancy, has for centuries past exercised so powerful an influence over the destinies of man.

LIMITS AND METHOD OF EXPOSITION OF THE PHYSICAL DESCRIPTION OF THE UNIVERSE.

I HAVE endeavored, in the preceding part of my work, to explain and illustrate, by various examples, how the enjoyments presented by the aspect of nature, varying as they do in the sources from whence they flow, may be multiplied and ennobled by an acquaintance with the connection of phenomena and the laws by which they are regulated. It remains, then, for me to examine the spirit of the method in which the exposition of the *physical description of the universe* should be conducted, and to indicate the limits of this science in accordance with the views I have acquired in the course of my studies and travels in various parts of the earth. I trust I may flatter myself with a hope that a treatise of this nature will justify the title I have ventured to adopt for my work, and exonerate me from the reproach of a presumption that would be doubly reprehensible in a scientific discussion.

Before entering upon the delineation of the partial phenom-

ena which are found to be distributed in various groups, I would consider a few general questions intimately connected together, and bearing upon the nature of our knowledge of the external world and its different relations, in all epochs of history and in all phases of intellectual advancement. Under this head will be comprised the following considerations :

1. The precise limits of the physical description of the universe, considered as a distinct science.

2. A brief enumeration of the totality of natural phenomena, presented under the form of a *general delineation of nature*.

3. The influence of the external world on the imagination and feelings, which has acted in modern times as a powerful impulse toward the study of natural science, by giving animation to the description of distant regions and to the delineation of natural scenery, as far as it is characterized by vegetable physiognomy and by the cultivation of exotic plants, and their arrangement in well-contrasted groups.

4. The history of the contemplation of nature, or the progressive development of the idea of the Cosmos, considered with reference to the historical and geographical facts that have led to the discovery of the connection of phenomena.

The higher the point of view from which natural phenomena may be considered, the more necessary it is to circumscribe the science within its just limits, and to distinguish it from all other analogous or auxiliary studies.

Physical cosmography is founded on the contemplation of all created things—all that exists in space, whether as substances or forces—that is, all the material beings that constitute the universe. The science which I would attempt to define presents itself, therefore, to man, as the inhabitant of the earth, under a two-fold form—as the earth itself and the regions of space. It is with a view of showing the actual character and the independence of the study of physical cosmography, and at the same time indicating the nature of its relations to *general physics, descriptive natural history, geology, and comparative geography*, that I will pause for a few moments to consider that portion of the science of the Cosmos which concerns the earth. As the history of philosophy does not consist of a mere material enumeration of the philosophical views entertained in different ages, neither should the physical description of the universe be a simple encyclopedic compilation of the sciences we have enumerated. The difficulty of defining the limits of intimately-connected studies has been increased, because for centuries it has been customary to designate various branches

of empirical knowledge by terms which admit either of too wide or too limited a definition of the ideas which they were intended to convey, and are, besides, objectionable from having had a different signification in those classical languages of antiquity from which they have been borrowed. The terms physiology, physics, natural history, geology, and geography arose, and were commonly used, long before clear ideas were entertained of the diversity of objects embraced by these sciences, and consequently of their reciprocal limitation. Such is the influence of long habit upon language, that by one of the nations of Europe most advanced in civilization the word "physic" is applied to medicine, while in a society of justly deserved universal reputation, technical chemistry, geology, and astronomy (purely experimental sciences) are comprised under the head of "Philosophical Transactions."

An attempt has often been made, and almost always in vain, to substitute new and more appropriate terms for these ancient designations, which, notwithstanding their undoubted vagueness, are now generally understood. These changes have been proposed, for the most part, by those who have occupied themselves with the general classification of the various branches of knowledge, from the first appearance of the great encyclopedia (*Margarita Philosophica*) of Gregory Reisch,* prior of the Chartreuse at Freiburg, toward the close of the fifteenth century, to Lord Bacon, and from Bacon to D'Alembert; and in recent times to an eminent physicist, André Marie Ampère.†

* The *Margarita Philosophica* of Gregory Reisch, prior of the Chartreuse at Freiburg, first appeared under the following title: *Æpitoma omnis Philosophiæ, alias Margarita Philosophica, tractans de omni generi scibili*. The Heidelberg edition (1486), and that of Strasburg (1504), both bear this title, but the first part was suppressed in the Freiburg edition of the same year, as well as in the twelve subsequent editions, which succeeded one another, at short intervals, till 1535. This work exercised a great influence on the diffusion of mathematical and physical sciences toward the beginning of the sixteenth century, and Charles, the learned author of *L'Aperçu Historique des Méthodes en Géométrie* (1837), has shown the great importance of Reisch's *Encyclopædia* in the history of mathematics in the Middle Ages. I have had recourse to a passage in the *Margarita Philosophica*, found only in the edition of 1513, to elucidate the important question of the relations between the statements of the geographer of Saint-Dié, Hyllacomilus (Martin Waldseemüller), the first who gave the name of America to the New Continent, and those of Amerigo Vespucci, René, King of Jerusalem and Duke of Lorraine, as also those contained in the celebrated editions of Ptolemy of 1513 and 1522. See my *Examen Critique de la Géographie du Nouveau Continent, et des Progrès de l'Astronomie Nautique aux 15e et 16e Siècles*, t. iv., p. 99-125.

† Ampère, *Essai sur la Phil. des Sciences*, 1834, p. 25. Whewell,

The selection of an inappropriate Greek nomenclature has perhaps been even more prejudicial to the last of these attempts than the injudicious use of binary divisions and the excessive multiplication of groups.

The physical description of the world, considering the universe as an object of the external senses, does undoubtedly require the aid of general physics and of descriptive natural history, but the contemplation of all created things, which are linked together, and form one *whole*, animated by internal forces, gives to the science we are considering a peculiar character. Physical science considers only the general properties of bodies; it is the product of abstraction—a generalization of perceptible phenomena; and even in the work in which were laid the first foundations of general physics, in the eight books on physics of Aristotle,* all the phenomena of nature are considered as depending upon the primitive and vital action of one sole force, from which emanate all the movements of the universe. The terrestrial portion of physical cosmography, for which I would willingly retain the expressive designation of *physical geography*, treats of the distribution of magnetism in our planet with relation to its intensity and direction, but does not enter into a consideration of the laws of attraction or repulsion of the poles, or the means of eliciting either permanent or transitory electro-magnetic currents. Physical geography depicts in broad outlines the even or irregular configuration of continents, the relations of superficial area, and the distribution of continental masses in the two hemispheres, a distribution which exercises a powerful influence on the diversity of climate and the meteorological modifications of the atmosphere; this science defines the character of mountain chains, which, having been elevated at different epochs, constitute distinct systems, whether they run in parallel lines or intersect one another; determines the mean height of continents above the level of the sea, the position of the center of gravity of their volume, and the relation of the highest summits of mountain chains to the mean elevation of their crests, or to their proximity with the sea-shore. It depicts the eruptive rocks as principles of movement, acting upon the sedimentary rocks by traversing, uplifting, and inclining them at various angles; it

Philosophy of the Inductive Sciences, vol. ii., p. 277. Park, *Pantology*, p. 87.

* All changes in the physical world may be reduced to motion. Aristot., *Phys. Ausc.*, iii., 1 and 4, p. 200, 201. Bekker, viii., 1, 8, and 9, p. 250, 262, 265. *De Genere et Corr.*, ii., 10, p. 336. Pseudo-Aristot., *De Mundo*, cap. vi., p. 398.

considers volcanoes either as isolated, or ranged in single or in double series, and extending their sphere of action to various distances, either by raising long and narrow lines of rocks, or by means of circles of commotion, which expand or diminish in diameter in the course of ages. This terrestrial portion of the science of the Cosmos describes the strife of the liquid element with the solid land; it indicates the features possessed in common by all great rivers in the upper and lower portion of their course, and in their mode of bifurcation when their basins are unclosed; and shows us rivers breaking through the highest mountain chains, or following for a long time a course parallel to them, either at their base, or at a considerable distance, where the elevation of the strata of the mountain system and the direction of their inclination correspond to the configuration of the table-land. It is only the general results of comparative orography and hydrography that belong to the science whose true limits I am desirous of determining, and not the special enumeration of the greatest elevations of our globe, of active volcanoes, of rivers, and the number of their tributaries, these details falling rather within the domain of geography, properly so called. We would here only consider phenomena in their mutual connection, and in their relations to different zones of our planet, and to its physical constitution generally. The specialities both of inorganic and organized matter, classed according to analogy of form and composition, undoubtedly constitute a most interesting branch of study, but they appertain to a sphere of ideas having no affinity with the subject of this work.

The description of different countries certainly furnishes us with the most important materials for the composition of a physical geography; but the combination of these different descriptions, ranged in series, would as little give us a true image of the general conformation of the irregular surface of our globe, as a succession of all the floras of different regions would constitute that which I designate as a *Geography of Plants*. It is by subjecting isolated observations to the process of thought, and by combining and comparing them, that we are enabled to discover the relations existing in common between the climatic distribution of beings and the individuality of organic forms (in the morphology or descriptive natural history of plants and animals); and it is by induction that we are led to comprehend numerical laws, the proportion of natural families to the whole number of species, and to designate the latitude or geographical position of the zones in whose

plains each organic form attains the maximum of its development. Considerations of this nature, by their tendency to generalization, impress a nobler character on the physical description of the globe, and enable us to understand how the aspect of the scenery, that is to say, the impression produced upon the mind by the physiognomy of the vegetation, depends upon the local distribution, the number, and the luxuriance of growth of the vegetable forms predominating in the general mass. The catalogues of organized beings, to which was formerly given the pompous title of *Systems of Nature*, present us with an admirably connected arrangement by analogies of structure, either in the perfected development of these beings, or in the different phases which, in accordance with the views of a spiral evolution, affect in vegetables the leaves, bracts, calyx, corolla, and fructifying organs; and in animals, with more or less symmetrical regularity, the cellular and fibrous tissues, and their perfect or but obscurely developed articulations. But these pretended systems of nature, however ingenious their mode of classification may be, do not show us organic beings as they are distributed in groups throughout our planet, according to their different relations of latitude and elevation above the level of the sea, and to climatic influences, which are owing to general and often very remote causes. The ultimate aim of physical geography is, however, as we have already said, to recognize unity in the vast diversity of phenomena, and by the exercise of thought and the combination of observations, to discern the constancy of phenomena in the midst of apparent changes. In the exposition of the terrestrial portion of the Cosmos, it will occasionally be necessary to descend to very special facts; but this will only be in order to recall the connection existing between the actual distribution of organic beings over the globe, and the laws of the ideal classification by natural families, analogy of internal organization, and progressive evolution.

It follows from these discussions on the limits of the various sciences, and more particularly from the distinction which must necessarily be made between descriptive botany (morphology of vegetables) and the geography of plants, that in the physical history of the globe, the innumerable multitude of organized bodies which embellish creation are considered rather according to *zones of habitation* or *stations*, and to differently inflected *isothermal bands*, than with reference to the principles of gradation in the development of internal organism. Notwithstanding this, botany and zoology, which constitute

the descriptive natural history of all organized beings, are the fruitful sources whence we draw the materials necessary to give a solid basis to the study of the mutual relations and connection of phenomena.

We will here subjoin one important observation by way of elucidating the connection of which we have spoken. The first general glance over the vegetation of a vast extent of a continent shows us forms the most dissimilar—Gramineæ and Orchideæ, Coniferæ and oaks, in local approximation to one another; while natural families and genera, instead of being locally associated, are dispersed as if by chance. This dispersion is, however, only apparent. The physical description of the globe teaches us that vegetation every where presents numerically constant relations in the development of its forms and types; that in the same climates, the species which are wanting in one country are replaced in a neighboring one by other species of the same family; and that this *law of substitution*, which seems to depend upon some inherent mysteries of the organism, considered with reference to its origin, maintains in contiguous regions a numerical relation between the species of various great families and the general mass of the phanerogamic plants constituting the two floras. We thus find a principle of unity and a primitive plan of distribution revealed in the multiplicity of the distinct organizations by which these regions are occupied; and we also discover in each zone, and diversified according to the families of plants, a slow but continuous action on the aerial ocean, depending upon the influence of light—the primary condition of all organic vitality—on the solid and liquid surface of our planet. It might be said, in accordance with a beautiful expression of Lavoisier, that the ancient marvel of the myth of Prometheus was incessantly renewed before our eyes.

If we extend the course which we have proposed, following in the exposition of the physical description of the earth to the sidereal part of the science of the Cosmos, the delineation of the regions of space and the bodies by which they are occupied, we shall find our task simplified in no common degree. If, according to ancient but unphilosophical forms of nomenclature, we would distinguish between *physics*, that is to say, general considerations on the essence of matter, and the forces by which it is actuated, and *chemistry*, which treats of the nature of substances, their elementary composition, and those attractions that are not determined solely by the relations of mass, we must admit that the description of the earth comprises at

once *physical* and *chemical* actions. In addition to gravitation, which must be considered as a primitive force in nature, we observe that attractions of another kind are at work around us, both in the interior of our planet and on its surface. These forces, to which we apply the term *chemical affinity*, act upon molecules in contact, or at infinitely minute distances from one another,* and which, being differently modified by electricity, heat, condensation in porous bodies, or by the contact of an intermediate substance, animate equally the inorganic world and animal and vegetable tissues. If we except the small asteroids, which appear to us under the forms of aërolites and shooting stars, the regions of space have hitherto presented to our direct observation physical phenomena alone; and in the case of these, we know only with certainty the effects depending upon the quantitative relations of matter or the distribution of masses. The phenomena of the regions of space may consequently be considered as influenced by simple dynamical laws—the laws of motion.

The effects that may arise from the specific difference and the heterogeneous nature of matter have not hitherto entered into our calculations of the mechanism of the heavens. The only means by which the inhabitants of our planet can enter into relation with the matter contained within the regions of space, whether existing in scattered forms or united into large spheroids, is by the phenomena of light, the propagation of luminous waves, and by the influence universally exercised by the force of gravitation or the attraction of masses. The existence of a periodical action of the sun and moon on the variations of terrestrial magnetism is even at the present day extremely problematical. We have no direct experimental knowledge regarding the properties and specific qualities of the masses circulating in space, or of the matter of which they are probably composed, if we except what may be derived from the fall of aërolites or meteoric stones, which, as we have already observed, enter within the limits of our terrestrial sphere. It will be sufficient here to remark, that the direction and the excessive velocity of projection (a velocity wholly planetary) manifested by these masses, render it more than probable that

* On the question already discussed by Newton, regarding the difference existing between the attraction of masses and molecular attraction, see Laplace, *Exposition du Système du Monde*, p. 384, and supplement to book x. of the *Mécanique Céleste*, p. 3, 4; Kant, *Metaph. Anfangsgründe der Naturwissenschaft, Säm. Werke*, 1839, bd. v., s. 309 (*Metaphysical Principles of the Natural Sciences*); Pectet, *Physique*, 1838, vol. i., p. 59-63.

they are small celestial bodies, which, being attracted by our planet, are made to deviate from their original course, and thus reach the earth enveloped in vapors, and in a high state of actual incandescence. The familiar aspect of these asteroids, and the analogies which they present with the minerals composing the earth's crust, undoubtedly afford ample grounds for surprise;* but, in my opinion, the only conclusion to be drawn from these facts is, that, in general, planets and other sidereal masses, which, by the influence of a central body, have been agglomerated into rings of vapor, and subsequently into spheroids, being integrant parts of the same system, and having one common origin, may likewise be composed of substances chemically identical. Again, experiments with the pendulum, particularly those prosecuted with such rare precision by Bessel, confirm the Newtonian axiom, that bodies the most heterogeneous in their nature (as water, gold, quartz, granular limestone, and different masses of aërolites) experience a perfectly similar degree of acceleration from the attraction of the earth. To the experiments of the pendulum may be added the proofs furnished by purely astronomical observations. The almost perfect identity of the mass of Jupiter, deduced from the influence exercised by this stupendous planet on its own satellites, on Encke's comet of short period, and on the small planets Vesta, Juno, Ceres, and Pallas, indicates with equal certainty that within the limits of actual observation attraction is determined solely by the quantity of matter.†

This absence of any perceptible difference in the nature of matter, alike proved by direct observation and theoretical deductions, imparts a high degree of simplicity to the mechanism of the heavens. The immeasurable extent of the regions of space being subjected to laws of motion alone, the sidereal portion of the science of the Cosmos is based on the pure and abundant source of mathematical astronomy, as is the terrestrial portion on physics, chemistry, and organic morphology; but the domain of these three last-named sciences embraces

* [The analysis of an aërolite which fell a few years since in Maryland, United States, and was examined by Professor Silliman, of New Haven, Connecticut, gave the following results: Oxyd of iron, 24; oxyd of nickel, 1.25; silica, with earthy matter, 3.46; sulphur, a trace = 28.71. Dr. Mantell's *Wonders of Geology*, 1848, vol. i., p. 51.]—*Tr.*

† Poisson, *Connaissances des Temps pour l'Année 1836*, p. 64-66. Bessel, Poggendorf's *Annalen*, bd. xxv., s. 417. Encke, *Abhandlungen der Berliner Academie* (Trans. of the Berlin Academy), 1826, s. 257. Mitscherlich, *Lehrbuch der Chemie* (Manual of Chemistry), 1837, bd. i., s. 352.

the consideration of phenomena which are so complicated, and have, up to the present time, been found so little susceptible of the application of rigorous method, that the physical science of the earth can not boast of the same certainty and simplicity in the exposition of facts and their mutual connection which characterize the celestial portion of the Cosmos. It is not improbable that the difference to which we allude may furnish an explanation of the cause which, in the earliest ages of intellectual culture among the Greeks, directed the natural philosophy of the Pythagoreans with more ardor to the heavenly bodies and the regions of space than to the earth and its productions, and how through Philolaüs, and subsequently through the analogous views of Aristarchus of Samos, and of Seleucus of Erythrea, this science has been made more conducive to the attainment of a knowledge of the true system of the world than the natural philosophy of the Ionian school could ever be to the physical history of the earth. Giving but little attention to the properties and specific differences of matter filling space, the great Italian school, in its Doric gravity, turned by preference toward all that relates to measure, to the form of bodies, and to the number and distances of the planets,* while the Ionian physicists directed their attention to the qualities of matter, its true or supposed metamorphoses, and to relations of origin. It was reserved for the powerful genius of Aristotle, alike profoundly speculative and practical, to sound with equal success the depths of abstraction and the inexhaustible resources of vital activity pervading the material world.

Several highly distinguished treatises on physical geography are prefaced by an introduction, whose purely astronomical sections are directed to the consideration of the earth in its planetary dependence, and as constituting a part of that great system which is animated by one central body, the sun. This course is diametrically opposed to the one which I propose following. In order adequately to estimate the dignity of the Cosmos, it is requisite that the sidereal portion, termed by Kant the *natural history of the heavens*, should not be made subordinate to the terrestrial. In the science of the Cosmos, according to the expression of Aristarchus of Samos, the pioneer of the Copernican system, the sun, with its satellites, was nothing more than one of the innumerable stars by which space is occupied. The physical history of the world must, therefore, begin with the description of the heavenly bodies,

* Compare Otfried Müller's *Dorien*, bd. i., s. 365.

and with a geographical sketch of the universe, or, I would rather say, a true *map of the world*, such as was traced by the bold hand of the elder Herschel. If, notwithstanding the smallness of our planet, the most considerable space and the most attentive consideration be here afforded to that which exclusively concerns it, this arises solely from the disproportion in the extent of our knowledge of that which is accessible and of that which is closed to our observation. This subordination of the celestial to the terrestrial portion is met with in the great work of Bernard Varenius,* which appeared in the mid-

* *Geographia Generalis in qua affectiones generales telluris explicantur*. The oldest Elzevir edition bears date 1650, the second 1672, and the third 1681; these were published at Cambridge, under Newton's supervision. This excellent work by Varenius is, in the true sense of the words, a physical description of the earth. Since the work *Historia Natural de las Indias*, 1590, in which the Jesuit Joseph de Acosta sketched in so masterly a manner the delineation of the New Continent, questions relating to the physical history of the earth have never been considered with such admirable generality. Acosta is richer in original observations, while Varenius embraces a wider circle of ideas, since his sojourn in Holland, which was at that period the center of vast commercial relations, had brought him in contact with a great number of well-informed travelers. *Generalis sive Universalis Geographia dicitur quæ tellurem in genere considerat atque affectiones explicat, non habita particularium regionum ratione*. The general description of the earth by Varenius (*Pars Absoluta*, cap. i.-xxii.) may be considered as a treatise of comparative geography, if we adopt the term used by the author himself (*Geographia Comparativa*, cap. xxxiii.-xl.), although this must be understood in a limited acceptance. We may cite the following among the most remarkable passages of this book: the enumeration of the systems of mountains; the examination of the relations existing between their directions and the general form of continents (p. 66, 76, ed. Cantab., 1681); a list of extinct volcanoes, and such as were still in a state of activity; the discussion of facts relative to the general distribution of islands and archipelagoes (p. 220); the depth of the ocean relatively to the height of neighboring coasts (p. 103); the uniformity of level observed in all open seas (p. 97); the dependence of currents on the prevailing winds; the unequal saltness of the sea; the configuration of shores (p. 139); the direction of the winds as the result of differences of temperature, &c. We may further instance the remarkable considerations of Varenius regarding the equinoctial current from east to west, to which he attributes the origin of the Gulf Stream, beginning at Cape St. Augustin, and issuing forth between Cuba and Florida (p. 140). Nothing can be more accurate than his description of the current which skirts the western coast of Africa, between Cape Verde and the island of Fernando Po in the Gulf of Guinea. Varenius explains the formation of sporadic islands by supposing them to be "the raised bottom of the sea:" *magna spirituum inclusorum vi, sicut aliquando montes e terra protusos esse quidam scribunt* (p. 225). The edition published by Newton in 1681 (*auctior et emendatior*) unfortunately contains no additions from this great authority; and there is not even mention made of the polar compression of the globe, al-

dle of the seventeenth century. He was the first to distinguish between *general and special geography*, the former of which he subdivides into an *absolute*, or, properly speaking, *terrestrial* part, and a *relative or planetary* portion, according to the mode of considering our planet either with reference to its surface in its different zones, or to its relations to the sun and moon. It redounds to the glory of Varenius that his work on *General and Comparative Geography* should in so high a degree have arrested the attention of Newton. The imperfect state of many of the auxiliary sciences from which this writer was obliged to draw his materials prevented his work from corresponding to the greatness of the design, and it was reserved for the present age, and for my own country, to see the delineation of comparative geography, drawn in its full extent, and in all its relations with the history of man, by the skillful hand of Carl Ritter.*

The enumeration of the most important results of the astronomical and physical sciences which in the history of the Cosmos radiate toward one common focus, may perhaps, to a certain degree, justify the designation I have given to my work, and, considered within the circumscribed limits I have proposed to myself, the undertaking may be esteemed less adventurous than the title. The introduction of new terms, especially with reference to the general results of a science which

though the experiments on the pendulum by Richer had been made nine years prior to the appearance of the Cambridge edition. Newton's *Principia Mathematica Philosophia Naturalis* were not communicated in manuscript to the Royal Society until April, 1686. Much uncertainty seems to prevail regarding the birth-place of Varenius. Jæcher says it was England, while, according to *La Biographie Universelle* (b. xlvii., p. 495), he is stated to have been born at Amsterdam; but it would appear, from the dedicatory address to the burgomaster of that city (see his *Geographia Comparativa*), that both suppositions are false. Varenius expressly says that he had sought refuge in Amsterdam, "because his native city had been burned and completely destroyed during a long war," words which appear to apply to the north of Germany, and to the devastations of the Thirty Years' War. In his dedication of another work, *Descriptio regni Japonia* (Amst., 1649), to the Senate of Hamburg, Varenius says that he prosecuted his elementary mathematical studies in the gymnasium of that city. There is, therefore, every reason to believe that this admirable geographer was a native of Germany, and was probably born at Luneburg (*Witten. Mem. Theol.*, 1685, p. 2142; Zedler, *Universal Lexicon*, vol. xlvi., 1745, p. 187).

* Carl Ritter's *Erdkunde im Verhältniss zur Natur und zur Geschichte des Menschen, oder allgemeine vergleichende Geographie* (Geography in relation to Nature and the History of Man, or general Comparative Geography).

ought to be accessible to all, has always been greatly in opposition to my own practice; and whenever I have enlarged upon the established nomenclature, it has only been in the specialities of descriptive botany and zoology, where the introduction of hitherto unknown objects rendered new names necessary. The denominations of physical descriptions of the universe, or physical cosmography, which I use indiscriminately, have been modeled upon those of *physical descriptions of the earth*, that is to say, *physical geography*, terms that have long been in common use. Descartes, whose genius was one of the most powerful manifested in any age, has left us a few fragments of a great work, which he intended publishing under the title of *Monde*, and for which he had prepared himself by special studies, including even that of human anatomy. The uncommon, but definite expression of the *science of the Cosmos* recalls to the mind of the inhabitant of the earth that we are treating of a more widely-extended horizon—of the assemblage of all things with which space is filled, from the remotest nebulae to the climatic distribution of those delicate tissues of vegetable matter which spread a variegated covering over the surface of our rocks.

The influence of narrow-minded views peculiar to the earlier ages of civilization led in all languages to a confusion of ideas in the synonymic use of the words *earth* and *world*, while the common expressions *voyages round the world*, *map of the world*, and *new world*, afford further illustrations of the same confusion. The more noble and precisely-defined expressions of *system of the world*, *the planetary world*, and *creation and age of the world*, relate either to the totality of the substances by which space is filled, or to the origin of the whole universe.

It was natural that, in the midst of the extreme variability of phenomena presented by the surface of our globe, and the aerial ocean by which it is surrounded, man should have been impressed by the aspect of the vault of heaven, and the uniform and regular movements of the sun and planets. Thus the word *Cosmos*, which primitively, in the Homeric ages, indicated an idea of order and harmony, was subsequently adopted in scientific language, where it was gradually applied to the order observed in the movements of the heavenly bodies, to the whole universe, and then finally to the world in which this harmony was reflected to us. According to the assertion of Philolaüs, whose fragmentary works have been so ably commented upon by Böckh, and conformably to the general testi-

mony of antiquity, Pythagoras was the first who used the word *Cosmos* to designate the order that reigns in the universe, or entire world.*

* *Κόσμος*, in the most ancient, and at the same time most precise, definition of the word, signified *ornament* (as an adornment for a man, a woman, or a horse); taken figuratively for *εὐραξία*, it implied the order or adornment of a discourse. According to the testimony of all the ancients, it was Pythagoras who first used the word to designate the order in the universe, and the universe itself. Pythagoras left no writings; but ancient attestation to the truth of this assertion is to be found in several passages of the fragmentary works of Philolaus (Stob., *Eclog.*, p. 360 and 460, Heeren), p. 62, 90, in Böckh's German edition. I do not, according to the example of Näke, cite Timæus of Locris, since his authenticity is doubtful. Plutarch (*De plac. Phil.*, ii., 1) says, in the most express manner, that Pythagoras gave the name of *Cosmos* to the universe on account of the order which reigned throughout it; so likewise does Galen (*Hist. Phil.*, p. 429). This word, together with its novel signification, passed from the schools of philosophy into the language of poets and prose writers. Plato designates the heavenly bodies by the name of *Uranos*, but the order pervading the regions of space he too terms the *Cosmos*, and in his *Timæus* (p. 30, v.) he says that the world is an animal endowed with a soul (*κόσμον ζῶον ἐμψύχον*). Compare Anaxag. Claz., ed. Schaubach, p. 111, and Plut. (*De plac. Phil.*, ii., 3), on spirit apart from matter, as the ordaining power of nature. In Aristotle (*De Calo*, 1, 9), *Cosmos* signifies "the universe and the order pervading it," but it is likewise considered as divided in space into two parts—the sublunary world, and the world above the moon. (*Meteor.*, I, 2, 1, and I., 3, 13, p. 339, a, and 340, b, Bekk.) The definition of *Cosmos*, which I have already cited, is taken from Pseudo-Aristoteles *de Mundo*, cap. ii. (p. 391); the passage referred to is as follows: *Κόσμος ἐστὶ σῶστημα ἐξ οὐρανοῦ καὶ γῆς καὶ τῶν ἐν τούτοις περιχομένων φύσεων. Λέγεται δὲ καὶ ἐπέρως κόσμος ἡ τῶν ὅλων τάξις τε καὶ διακόσμησις, ὑπὸ θεῶν τε καὶ διὰ θεῶν φυλαττομένη.* Most of the passages occurring in Greek writers on the word *Cosmos* may be found collected together in the controversy between Richard Bentley and Charles Boyle (*Opuscula Philologica*, 1781, p. 347, 445; *Dissertation upon the Epistles of Phalaris*, 1817, p. 254); on the historical existence of Zaleucus, legislator of Leucris, in Näke's excellent work, *Sched. Crit.*, 1812, p. 9, 15; and, finally, in Theophilus Schmidt, *ad Cleom. Cycl. Theor.*, met. I., 1, p. ix., 1, and 99. Taken in a more limited sense, the word *Cosmos* is also used in the plural (Plut., 1, 5), either to designate the stars (Stob., 1, p. 514; Plut., 11, 13), or the innumerable systems scattered like islands through the immensity of space, and each composed of a sun and a moon. (Anax. Claz., *Fragm.*, p. 89, 93, 120; Brandis, *Geach. der Griechisch-Römischen Philosophie*, b. i., s. 252 (History of the Greco-Roman Philosophy). Each of these groups forming thus a *Cosmos*, the universe, τὸ πᾶν, the word must be understood in a wider sense (Plut., ii., 1). It was not until long after the time of the Ptolemies that the word was applied to the earth. Böckh has made known inscriptions in praise of Trajan and Adrian (*Corpus Inscr. Græc.*, 1, n. 334 and 1036), in which *Κόσμος* occurs for *οἰκουμένη*, in the same manner as we still use the term *world* to signify the earth alone. We have already mentioned the singular division of the regions of space

From the Italian school of philosophy, the expression passed, in this signification, into the language of those early poets into three parts, the *Olympus*, *Cosmos*, and *Ouranos* (Stob., i., p. 488; Philolaus, p. 94, 202); this division applies to the different regions surrounding that mysterious focus of the universe, the *Ἐστία τοῦ παντός* of the Pythagoreans. In the fragmentary passage in which this division is found, the term *Ouranos* designates the innermost region, situated between the moon and earth; this is the domain of changing things. The middle region, where the planets circulate in an invariable and harmonious order, is, in accordance with the special conceptions entertained of the universe, exclusively termed *Cosmos*, while the word *Olympus* is used to express the exterior or igneous region. Bopp, the profound philologist, has remarked, that we may deduce, as Pott has done, *Etymol. Forschungen*, th. i., s. 39 and 252 (*Etymol. Researches*), the word *κόσμος* from the Sanscrit root 'sud', *purificari*, by assuming two conditions; first, that the Greek κ in *κόσμος* comes from the palatal ç, which Bopp represents by 's and Pott by ç (in the same manner as *déka*, *decem*, *taihun* in Gothic, comes from the Indian *d'* corresponds, as a general rule, with the Greek θ (*Vergleichende Grammatik*, § 99—Comparative Grammar), which shows the relation of *κόσμος* (for *κόθμος*) with the Sanscrit root 'sud', whence is also derived *καθαρός*. Another Indian term for the world is *gagat* (pronounced *dschagat*), which is, properly speaking, the present participle of the verb *gagāmi* (I go), the root of which is *gā*. In restricting ourselves to the circle of Hellenic etymologies, we find (*Etymol. M.*, p. 532, 12) that *κόσμος* is intimately associated with *κάω*, or rather with *καίνωμα*, whence we have *κεκασμένος* or *κεκαθμένος*. Welcker (*Eine Kretische Col. in Theben*, s. 23—A Cretan Colony in Thebes) combines with this the name *Κάδμος*, as in Hesychius *κάδμος* signifies a Cretan suit of arms. When the scientific language of Greece was introduced among the Romans, the word *mundus*, which at first had only the primary meaning of *κόσμος* (female ornament), was applied to designate the entire universe. Ennius seems to have been the first who ventured upon this innovation. In one of the fragments of this poet, preserved by Macrobius, on the occasion of his quarrel with Virgil, we find the word used in its novel mode of acceptance: "*Mundus celi vastus constitit silentio*" (Sat., vi., 2). Cicero also says, "*Quem nos lucentem mundum vocamus*" (Timæus, *S. de Univer.*, cap. x.). The Sanscrit root *mand*, from which Pott derives the Latin *mundus* (*Etym. Forsch.*, th. i., s. 240), combines the double signification of shining and adorning. *Lōka* designates in Sanscrit the world and people in general, in the same manner as the French word *monde*, and is derived, according to Bopp, from *lōk* (to see and shine); it is the same with the Sola-vonic root *swjet*, which means both *light* and *world*. (Grimm, *Deutsche Gramm.*, b. iii., s. 394—German Grammar.) The word *welt*, which the Germans make use of at the present day, and which was *werald* in old German, *world* in old Saxon, and *weruld* in Anglo-Saxon, was, according to James Grimm's interpretation, a period of time, an age (*seculum*), rather than a term used for the world in space. The Etruscans figured to themselves *mundus* as an inverted dome, symmetrically opposed to the celestial vault (Otfried Müller's *Etrusken*, th. ii., s. 96, &c.). Taken in a still more limited sense, the word appears to have signified among the Goths the terrestrial surface girded by seas (*marei, meri*), the *merigard*, literally, *garden of seas*.

of nature, Parmenides and Empedocles, and from thence into the works of prose writers. We will not here enter into a discussion of the manner in which, according to the Pythagorean views, Philolaüs distinguishes between Olympos, Uranus, or the heavens, and Cosmos, or how the same word, used in a plural sense, could be applied to certain heavenly bodies (the planets) revolving round one central focus of the world, or to groups of stars. In this work I use the word Cosmos in conformity with the Hellenic usage of the term subsequently to the time of Pythagoras, and in accordance with the precise definition given of it in the treatise entitled *De Mundo*, which was long erroneously attributed to Aristotle. It is the assemblage of all things in heaven and earth, the universality of created things constituting the perceptible world. If scientific terms had not long been diverted from their true verbal signification, the present work ought rather to have borne the title of *Cosmography*, divided into *Uranography* and *Geography*. The Romans, in their feeble essays on philosophy, imitated the Greeks by applying to the universe the term *mundus*, which, in its primary meaning, indicated nothing more than ornament, and did not even imply order or regularity in the disposition of parts. It is probable that the introduction into the language of Latium of this technical term as an equivalent for Cosmos, in its double signification, is due to Ennius,* who was a follower of the Italian school, and the translator of the writings of Epicharmus and some of his pupils on the Pythagorean philosophy.

We would first distinguish between the physical *history* and the physical *description* of the world. The former, conceived in the most general sense of the word, ought, if materials for writing it existed, to trace the variations experienced by the universe in the course of ages from the new stars which have suddenly appeared and disappeared in the vault of heaven; from nebulae dissolving or condensing—to the first stratum of cryptogamic vegetation on the still imperfectly cooled surface of the earth, or on a reef of coral uplifted from the depths of ocean. *The physical description of the world* presents a picture of all that exists in space—of the simultaneous action of

* See, on Ennius, the ingenious researches of Leopold Krahnert, in his *Grundlinien zur Geschichte des Verfalls der Römischen Staats-Religion*, 1837, s. 41-45 (Outlines of the History of the Decay of the Established Religion among the Romans). In all probability, Ennius did not quote from writings of Epicharmus himself, but from poems composed in the name of that philosopher, and in accordance with his views.

natural forces, together with the phenomena which they produce.

But if we would correctly comprehend nature, we must not entirely or absolutely separate the consideration of the present state of things from that of the successive phases through which they have passed. We can not form a just conception of their nature without looking back on the mode of their formation. It is not organic matter alone that is continually undergoing change, and being dissolved to form new combinations. The globe itself reveals at every phase of its existence the mystery of its former conditions.

We can not survey the crust of our planet without recognizing the traces of the prior existence and destruction of an organic world. The sedimentary rocks present a succession of organic forms, associated in groups, which have successively displaced and succeeded each other. The different superimposed strata thus display to us the faunas and floras of different epochs. In this sense the description of nature is intimately connected with its history ; and the geologist, who is guided by the connection existing among the facts observed, can not form a conception of the present without pursuing, through countless ages, the history of the past. In tracing the physical delineation of the globe, we behold the present and the past reciprocally incorporated, as it were, with one another ; for the domain of nature is like that of languages, in which etymological research reveals a successive development, by showing us the primary condition of an idiom reflected in the forms of speech in use at the present day. The study of the material world renders this reflection of the past peculiarly manifest, by displaying in the process of formation rocks of eruption and sedimentary strata similar to those of former ages. If I may be allowed to borrow a striking illustration from the geological relations by which the physiognomy of a country is determined, I would say that domes of trachyte, cones of basalt, lava streams (*coulées*) of amygdaloid with elongated and parallel pores, and white deposits of pumice, intermixed with black scoriæ, animate the scenery by the associations of the past which they awaken, acting upon the imagination of the enlightened observer like traditional records of an earlier world. Their form is their history.

The sense in which the Greeks and Romans originally employed the word *history* proves that they too were intimately convinced that, to form a complete idea of the present state of the universe, it was necessary to consider it in its successive

phases. It is not, however, in the definition given by Valerius Flaccus,* but in the zoological writings of Aristotle, that the word *history* presents itself as an exposition of the results of experience and observation. The physical description of the word by Pliny the elder bears the title of *Natural History*, while in the letters of his nephew it is designated by the nobler term of *History of Nature*. The earlier Greek historians did not separate the descriptions of countries from the narrative of events of which they had been the theater. With these writers, physical geography and history were long intimately associated, and remained simply but elegantly blended until the period of the development of political interests, when the agitation in which the lives of men were passed caused the geographical portion to be banished from the history of nations, and raised into an independent science.

It remains to be considered whether, by the operation of thought, we may hope to reduce the immense diversity of phenomena comprised by the Cosmos to the unity of a principle, and the evidence afforded by rational truths. In the present state of empirical knowledge, we can scarcely flatter ourselves with such a hope. Experimental sciences, based on the observation of the external world, can not aspire to completeness; the nature of things, and the imperfection of our organs, are alike opposed to it. We shall never succeed in exhausting the immeasurable riches of nature; and no generation of men will ever have cause to boast of having comprehended the total aggregation of phenomena. It is only by distributing them into groups that we have been able, in the case of a few, to discover the empire of certain natural laws, grand and simple as nature itself. The extent of this empire will no doubt increase in proportion as physical sciences are more perfectly developed. Striking proofs of this advancement have been made manifest in our own day, in the phenomena of electro-magnetism, the propagation of luminous waves and radiating heat. In the same manner, the fruitful doctrine of evolution shows us how, in organic development, all that is formed is sketched out beforehand, and how the tissues of vegetable and animal matter uniformly arise from the multiplication and transformation of cells.

The generalization of laws, which, being at first bounded by narrow limits, had been applied solely to isolated groups of phenomena, acquires in time more marked gradations, and gains in extent and certainty as long as the process of reason-

* Aul. Gell., *Noct. Att.*, v., 18.

ing is applied strictly to analogous phenomena ; but as soon as dynamical views prove insufficient where the specific properties and heterogeneous nature of matter come into play, it is to be feared that, by persisting in the pursuit of laws, we may find our course suddenly arrested by an impassable chasm. The principle of unity is lost sight of, and the guiding clew is rent asunder whenever any specific and peculiar kind of action manifests itself amid the active forces of nature. The law of equivalents and the numerical proportions of composition, so happily recognized by modern chemists, and proclaimed under the ancient form of atomic symbols, still remains isolated and independent of mathematical laws of motion and gravitation.

Those productions of nature which are objects of direct observation may be logically distributed in classes, orders, and families. This form of distribution undoubtedly sheds some light on descriptive natural history, but the study of organized bodies, considered in their linear connection, although it may impart a greater degree of unity and simplicity to the distribution of groups, can not rise to the height of a classification based on one sole principle of composition and internal organization. As different gradations are presented by the laws of nature according to the extent of the horizon, or the limits of the phenomena to be considered, so there are likewise differently graduated phases in the investigation of the external world. Empiricism originates in isolated views, which are subsequently grouped according to their analogy or dissimilarity. To direct observation succeeds, although long afterward, the wish to prosecute experiments ; that is to say, to evoke phenomena under different determined conditions. The rational experimentalist does not proceed at hazard, but acts under the guidance of hypotheses, founded on a half indistinct and more or less just intuition of the connection existing among natural objects or forces. That which has been conquered by observation or by means of experiments, leads, by analysis and induction, to the discovery of empirical laws. These are the phases in human intellect that have marked the different epochs in the life of nations, and by means of which that great mass of facts has been accumulated which constitutes at the present day the solid basis of the natural sciences.

Two forms of abstraction conjointly regulate our knowledge, namely, relations of *quantity*, comprising ideas of number and size, and relations of *quality*, embracing the consideration of the specific properties and the heterogeneous nature

of matter. The former, as being more accessible to the exercise of thought, appertains to mathematics; the latter, from its apparent mysteries and greater difficulties, falls under the domain of the chemical sciences. In order to submit phenomena to calculation, recourse is had to a hypothetical construction of matter by a combination of molecules and atoms, whose number, form, position, and polarity determine, modify, or vary phenomena.

The mythical ideas long entertained of the imponderable substances and vital forces peculiar to each mode of organization, have complicated our views generally, and shed an uncertain light on the path we ought to pursue.

The most various forms of intuition have thus, age after age, aided in augmenting the prodigious mass of empirical knowledge, which in our own day has been enlarged with ever-increasing rapidity. The investigating spirit of man strives from time to time, with varying success, to break through those ancient forms and symbols invented, to subject rebellious matter to rules of mechanical construction.

We are still very far from the time when it will be possible for us to reduce, by the operation of thought, all that we perceive by the senses, to the unity of a rational principle. It may even be doubted if such a victory could ever be achieved in the field of natural philosophy. The complication of phenomena, and the vast extent of the Cosmos, would seem to oppose such a result; but even a partial solution of the problem—the tendency toward a comprehension of the phenomena of the universe—will not the less remain the eternal and sublime aim of every investigation of nature.

In conformity with the character of my former writings, as well as with the labors in which I have been engaged during my scientific career, in measurements, experiments, and the investigation of facts, I limit myself to the domain of empirical ideas.

The exposition of mutually connected facts does not exclude the classification of phenomena according to their rational connection, the generalization of many specialities in the great mass of observations, or the attempt to discover laws. Conceptions of the universe solely based upon reason, and the principles of speculative philosophy, would no doubt assign a still more exalted aim to the science of the Cosmos. I am far from blaming the efforts of others solely because their success has hitherto remained very doubtful. Contrary to the wishes and counsels of those profound and powerful thinkers who

have given new life to speculations which were already familiar to the ancients, systems of natural philosophy have in our own country for some time past turned aside the minds of men from the graver study of mathematical and physical sciences. The abuse of better powers, which has led many of our noble but ill-judging youth into the saturnalia of a purely ideal science of nature, has been signalized by the intoxication of pretended conquests, by a novel and fantastically symbolical phraseology, and by a predilection for the formulæ of a scholastic rationalism, more contracted in its views than any known to the Middle Ages. I use the expression "abuse of better powers," because superior intellects devoted to philosophical pursuits and experimental sciences have remained strangers to these saturnalia. The results yielded by an earnest investigation in the path of experiment can not be at variance with a true philosophy of nature. If there be any contradiction, the fault must lie either in the unsoundness of speculation, or in the exaggerated pretensions of empiricism, which thinks that more is proved by experiment than is actually derivable from it.

External nature may be opposed to the intellectual world, as if the latter were not comprised within the limits of the former, or nature may be opposed to art when the latter is defined as a manifestation of the intellectual power of man; but these contrasts, which we find reflected in the most cultivated languages, must not lead us to separate the sphere of nature from that of mind, since such a separation would reduce the physical science of the world to a mere aggregation of empirical specialities. Science does not present itself to man until mind conquers matter in striving to subject the result of experimental investigation to rational combinations. Science is the labor of mind applied to nature, but the external world has no real existence for us beyond the image reflected within ourselves through the medium of the senses. As intelligence and forms of speech, thought and its verbal symbols, are united by secret and indissoluble links, so does the external world blend almost unconsciously to ourselves with our ideas and feelings. "External phenomena," says Hegel, in his *Philosophy of History*, "are in some degree translated in our inner representations." The objective world, conceived and reflected within us by thought, is subjected to the eternal and necessary conditions of our intellectual being. The activity of the mind exercises itself on the elements furnished to it by the perceptions of the senses. Thus, in the

early ages of mankind, there manifests itself in the simple intuition of natural facts, and in the efforts made to comprehend them, the germ of the philosophy of nature. These ideal tendencies vary, and are more or less powerful, according to the individual characteristics and moral dispositions of nations, and to the degrees of their mental culture, whether attained amid scenes of nature that excite or chill the imagination.

History has preserved the record of the numerous attempts that have been made to form a rational conception of the whole world of phenomena, and to recognize in the universe the action of one sole active force by which matter is penetrated, transformed, and animated. These attempts are traced in classical antiquity in those treatises on the principles of things which emanated from the Ionian school, and in which all the phenomena of nature were subjected to hazardous speculations, based upon a small number of observations. By degrees, as the influence of great historical events has favored the development of every branch of science supported by observation, that ardor has cooled which formerly led men to seek the essential nature and connection of things by ideal construction and in purely rational principles. In recent times, the mathematical portion of natural philosophy has been most remarkably and admirably enlarged. The method and the instrument (analysis) have been simultaneously perfected. That which has been acquired by means so different—by the ingenious application of atomic suppositions, by the more general and intimate study of phenomena, and by the improved construction of new apparatus—is the common property of mankind, and should not, in our opinion, now, more than in ancient times, be withdrawn from the free exercise of speculative thought.

It can not be denied that in this process of thought the results of experience have had to contend with many disadvantages; we must not, therefore, be surprised if, in the perpetual vicissitude of theoretical views, as is ingeniously expressed by the author of *Giordano Bruno*,* “most men see nothing in philosophy but a succession of passing meteors, while even the grander forms in which she has revealed herself share the fate of comets, bodies that do not rank in popular opinion among the eternal and permanent works of na-

* Schelling's *Bruno*, *Ueber das Göttliche und Natürliche Princip der Dinge*, § 181 (*Bruno, on the Divine and Natural Principle of Things*).

ture, but are regarded as mere fugitive apparitions of igneous vapor." We would here remark that the abuse of thought, and the false track it too often pursues, ought not to sanction an opinion derogatory to intellect, which would imply that the domain of mind is essentially a world of vague fantastic illusions, and that the treasures accumulated by laborious observations in philosophy are powers hostile to its own empire. It does not become the spirit which characterizes the present age distrustfully to reject every generalization of views and every attempt to examine into the nature of things by the process of reason and induction. It would be a denial of the dignity of human nature and the relative importance of the faculties with which we are endowed, were we to condemn at one time austere reason engaged in investigating causes and their mutual connections, and at another that exercise of the imagination which prompts and excites discoveries by its creative powers.

C O S M O S.

DELINEATION OF NATURE. GENERAL REVIEW OF NATURAL PHENOMENA.

WHEN the human mind first attempts to subject to its control the world of physical phenomena, and strives by meditative contemplation to penetrate the rich luxuriance of living nature, and the mingled web of free and restricted natural forces, man feels himself raised to a height from whence, as he embraces the vast horizon, individual things blend together in varied groups, and appear as if shrouded in a vapory veil. These figurative expressions are used in order to illustrate the point of view from whence we would consider the universe both in its celestial and terrestrial sphere. I am not insensible of the boldness of such an undertaking. Among all the forms of exposition to which these pages are devoted, there is none more difficult than the general delineation of nature, which we purpose sketching, since we must not allow ourselves to be overpowered by a sense of the stupendous richness and variety of the forms presented to us, but must dwell only on the consideration of masses either possessing actual magnitude, or borrowing its semblance from the associations awakened within the subjective sphere of ideas. It is by a separation and classification of phenomena, by an intuitive insight into the play of obscure forces, and by animated expressions, in which the perceptible spectacle is reflected with vivid truthfulness, that we may hope to comprehend and describe the *universal all* ($\tau\omicron\delta\ \pi\acute{\alpha}\nu$) in a manner worthy of the dignity of the word *Cosmos* in its signification of *universe*, *order of the world*, and *adornment* of this universal order. May the immeasurable diversity of phenomena which crowd into the picture of nature in no way detract from that harmonious impression of rest and unity which is the ultimate object of every literary or purely artistical composition.

Beginning with the depths of space and the regions of remotest nebulae, we will gradually descend through the starry zone to which our solar system belongs, to our own terrestrial spheroid, circled by air and ocean, there to direct our atten-

tion to its form, temperature, and magnetic tension, and to consider the fullness of organic life unfolding itself upon its surface beneath the vivifying influence of light. In this manner a picture of the world may, with a few strokes, be made to include the realms of infinity no less than the minute microscopic animal and vegetable organisms which exist in standing waters and on the weather-beaten surface of our rocks. All that can be perceived by the senses, and all that has been accumulated up to the present day by an attentive and variously directed study of nature, constitute the materials from which this representation is to be drawn, whose character is an evidence of its fidelity and truth. But the descriptive picture of nature which we purpose drawing must not enter too fully into detail, since a minute enumeration of all vital forms, natural objects, and processes is not requisite to the completeness of the undertaking. The delineator of nature must resist the tendency toward endless division, in order to avoid the dangers presented by the very abundance of our empirical knowledge. A considerable portion of the qualitative properties of matter—or, to speak more in accordance with the language of natural philosophy, of the qualitative expression of forces—is doubtlessly still unknown to us, and the attempt perfectly to represent unity in diversity must therefore necessarily prove unsuccessful. Thus, besides the pleasure derived from acquired knowledge, there lurks in the mind of man, and tinged with a shade of sadness, an unsatisfied longing for something beyond the present—a striving toward regions yet unknown and unopened. Such a sense of longing binds still faster the links which, in accordance with the supreme laws of our being, connect the material with the ideal world, and animates the mysterious relation existing between that which the mind receives from without, and that which it reflects from its own depths to the external world. If, then, nature (understanding by the term all natural objects and phenomena) be illimitable in extent and contents, it likewise presents itself to the human intellect as a problem which can not be grasped, and whose solution is impossible, since it requires a knowledge of the combined action of all natural forces. Such an acknowledgment is due where the actual state and prospective development of phenomena constitute the sole objects of direct investigation, which does not venture to depart from the strict rules of induction. But, although the incessant effort to embrace nature in its universality may remain unsatisfied, the history of the contemplation of the universe (which

will be considered in another part of this work) will teach us how, in the course of ages, mankind has gradually attained to a partial insight into the relative dependence of phenomena. My duty is to depict the results of our knowledge in all their bearings with reference to the present. In all that is subject to motion and change in space, the ultimate aim, the very expression of physical laws, depend upon *mean numerical values*, which show us the constant amid change, and the stable amid apparent fluctuations of phenomena. Thus the progress of modern physical science is especially characterized by the attainment and the rectification of the mean values of certain quantities by means of the processes of weighing and measuring; and it may be said, that the only remaining and widely-diffused hieroglyphic characters still in our writing—*numbers*—appear to us again, as powers of the Cosmos, although in a wider sense than that applied to them by the Italian School.

The earnest investigator delights in the simplicity of numerical relations, indicating the dimensions of the celestial regions, the magnitudes and periodical disturbances of the heavenly bodies, the triple elements of terrestrial magnetism, the mean pressure of the atmosphere, and the quantity of heat which the sun imparts in each year, and in every season of the year, to all points of the solid and liquid surface of our planet. These sources of enjoyment do not, however, satisfy the poet of Nature, or the mind of the inquiring many. To both of these the present state of science appears as a blank, now that she answers doubtfully, or wholly rejects as unanswerable, questions to which former ages deemed they could furnish satisfactory replies. In her severer aspect, and clothed with less luxuriance, she shows herself deprived of that seductive charm with which a dogmatizing and symbolizing physical philosophy knew how to deceive the understanding and give the rein to imagination. Long before the discovery of the New World, it was believed that new lands in the Far West might be seen from the shores of the Canaries and the Azores. These illusive images were owing, not to any extraordinary refraction of the rays of light, but produced by an eager longing for the distant and the unattained. The philosophy of the Greeks, the physical views of the Middle Ages, and even those of a more recent period, have been eminently imbued with the charm springing from similar illusive phantoms of the imagination. At the limits of circumscribed knowledge, as from some lofty island shore, the eye delights to penetrate

to distant regions. The belief in the uncommon and the wonderful lends a definite outline to every manifestation of ideal creation; and the realm of fancy—a fairy-land of cosmological, geognostical, and magnetic visions—becomes thus involuntarily blended with the domain of reality.

Nature, in the manifold signification of the word—whether considered as the universality of all that is and ever will be—as the inner moving force of all phenomena, or as their mysterious prototype—reveals itself to the simple mind and feelings of man as something earthly, and closely allied to himself. It is only within the animated circles of organic structure that we feel ourselves peculiarly at home. Thus, wherever the earth unfolds her fruits and flowers, and gives food to countless tribes of animals, there the image of nature impresses itself most vividly upon our senses. The impression thus produced upon our minds limits itself almost exclusively to the reflection of the earthly. The starry vault and the wide expanse of the heavens belong to a picture of the universe, in which the magnitude of masses, the number of congregated suns and faintly glimmering nebulae, although they excite our wonder and astonishment, manifest themselves to us in apparent isolation, and as utterly devoid of all evidence of their being the scenes of organic life. Thus, even in the earliest physical views of mankind, heaven and earth have been separated and opposed to one another as an upper and lower portion of space. If, then, a picture of nature were to correspond to the requirements of contemplation by the senses, it ought to begin with a delineation of our native earth. It should depict, first, the terrestrial planet as to its size and form; its increasing density and heat at increasing depths in its superimposed solid and liquid strata; the separation of sea and land, and the vital forms animating both, developed in the cellular tissues of plants and animals; the atmospheric ocean, with its waves and currents, through which pierce the forest-crowned summits of our mountain chains. After this delineation of purely telluric relations, the eye would rise to the celestial regions, and the Earth would then, as the well-known seat of organic development, be considered as a planet, occupying a place in the series of those heavenly bodies which circle round one of the innumerable host of self-luminous stars. This succession of ideas indicates the course pursued in the earliest stages of perceptive contemplation, and reminds us of the ancient conception of the “sea-girt disk of earth,” supporting the vault of heaven. It begins to exercise its action

at the spot where it originated, and passes from the consideration of the known to the unknown, of the near to the distant. It corresponds with the method pursued in our elementary works on astronomy (and which is so admirable in a mathematical point of view), of proceeding from the apparent to the real movements of the heavenly bodies.

Another course of ideas must, however, be pursued in a work which proposes merely to give an exposition of what is known—of what may in the present state of our knowledge be regarded as certain, or as merely probable in a greater or lesser degree—and does not enter into a consideration of the proofs on which such results have been based. Here, therefore, we do not proceed from the subjective point of view of human interests. The terrestrial must be treated only as a part, subject to the whole. The view of nature ought to be grand and free, uninfluenced by motives of proximity, social sympathy, or relative utility. A physical cosmography—a picture of the universe—does not begin, therefore, with the terrestrial, but with that which fills the regions of space. But as the sphere of contemplation contracts in dimension our perception of the richness of individual parts, the fullness of physical phenomena, and of the heterogeneous properties of matter becomes enlarged. From the regions in which we recognize only the dominion of the laws of attraction, we descend to our own planet, and to the intricate play of terrestrial forces. The method here described for the delineation of nature is opposed to that which must be pursued in establishing conclusive results. The one enumerates what the other demonstrates.

Man learns to know the external world through the organs of the senses. Phenomena of light proclaim the existence of matter in remotest space, and the eye is thus made the medium through which we may contemplate the universe. The discovery of telescopic vision more than two centuries ago, has transmitted to latest generations a power whose limits are as yet unattained.

The first and most general consideration in the Cosmos is that of the *contents of space*—the distribution of matter, or of creation, as we are wont to designate the assemblage of all that is and ever will be developed. We see matter either agglomerated into rotating, revolving spheres of different density and size, or scattered through space in the form of self-luminous vapor. If we consider first the cosmical vapor dispersed in definite nebulous spots, its state of aggregation will

appear constantly to vary, sometimes appearing separated into round or elliptical disks, single or in pairs, occasionally connected by a thread of light; while, at another time, these nebulae occur in forms of larger dimensions, and are either elongated, or variously branched, or fan-shaped, or appear like well-defined rings, inclosing a dark interior. It is conjectured that these bodies are undergoing variously developed formative processes, as the cosmical vapor becomes condensed in conformity with the laws of attraction, either round one or more of the nuclei. Between two and three thousand of such unresolvable nebulae, in which the most powerful telescopes have hitherto been unable to distinguish the presence of stars, have been counted, and their positions determined.

The genetic evolution—that perpetual state of development which seems to affect this portion of the regions of space—has led philosophical observers to the discovery of the analogy existing among organic phenomena. As in our forests we see the same kind of tree in all the various stages of its growth, and are thus enabled to form an idea of progressive, vital development, so do we also, in the great garden of the universe, recognize the most different phases of sidereal formation. The process of condensation, which formed a part of the doctrines of Anaximenes and of the Ionian School, appears to be going on before our eyes. This subject of investigation and conjecture is especially attractive to the imagination, for in the study of the animated circles of nature, and of the action of all the moving forces of the universe, the charm that exercises the most powerful influence on the mind is derived less from a knowledge of that which *is* than from a perception of that which *will be*, even though the latter be nothing more than a new condition of a known material existence; for of actual creation, of origin, the beginning of existence from non-existence, we have no experience, and can therefore form no conception.

A comparison of the various causes influencing the development manifested by the greater or less degree of condensation in the interior of nebulae, no less than a successive course of direct observations, have led to the belief that changes of form have been recognized first in Andromeda, next in the constellation Argo, and in the isolated filamentous portion of the nebula in Orion. But want of uniformity in the power of the instruments employed, different conditions of our atmosphere, and other optical relations, render a part of the results invalid as historical evidence.

Nebulous stars must not be confounded either with irregularly-shaped nebulous spots, properly so called, whose separate parts have an unequal degree of brightness (and which may, perhaps, become concentrated into stars as their circumference contracts), nor with the so-called planetary nebulae, whose circular or slightly oval disks manifest in all their parts a perfectly uniform degree of faint light. *Nebulous stars* are not merely accidental bodies projected upon a nebulous ground, but are a part of the nebulous matter constituting one mass with the body which it surrounds. The not unfrequently considerable magnitude of their apparent diameter, and the remote distance from which they are revealed to us, show that both the planetary nebulae and the nebulous stars must be of enormous dimensions. New and ingenious considerations of the different influence exercised by distance* on the intensity of light of a disk of appreciable diameter, and of a single self-luminous point, render it not improbable that the planetary nebulae are very remote nebulous stars, in which the difference between the central body and the surrounding nebulous covering can no longer be detected by our telescopic instruments.

The magnificent zones of the southern heavens, between 50° and 80° , are especially rich in nebulous stars, and in compressed unresolvable nebulae. The larger of the two Magellanic clouds, which circle round the starless, desert pole of the south, appears, according to the most recent researches,† as “a collection of clusters of stars, composed of globular clusters and nebulae of different magnitude, and of large nebulous spots

* The optical considerations relative to the difference presented by a single luminous point, and by a disk subtending an appreciable angle, in which the intensity of light is constant at every distance, are explained in Arago's *Analyse des Travaux de Sir William Herschel* (*Annuaire du Bureau des Long.*, 1842, p. 410–412, and 441).

† The two Magellanic clouds, Nubecula major and Nubecula minor, are very remarkable objects. The larger of the two is an accumulated mass of stars, and consists of clusters of stars of irregular form, either conical masses or nebulae of different magnitudes and degrees of condensation. This is interspersed with nebulous spots, not resolvable into stars, but which are probably *star dust*, appearing only as a general radiance upon the telescopic field of a twenty-foot reflector, and forming a luminous ground on which other objects of striking and indescribable form are scattered. In no other portion of the heavens are so many nebulous and stellar masses thronged together in an equally small space. Nubecula minor is much less beautiful, has more unresolvable nebulous light, while the stellar masses are fewer and fainter in intensity.—(From a letter of Sir John Herschel, Feldhuysen, Cape of Good Hope, 13th June, 1836.)

not resolvable, which, producing a general brightness in the field of view, form, as it were, the back-ground of the picture." The appearance of these clouds, of the brightly-beaming constellation Argo, of the Milky Way between Scorpio, the Centaur, and the Southern Cross, the picturesque beauty, if one may so speak, of the whole expanse of the southern celestial hemisphere, has left upon my mind an ineffaceable impression. The zodiacal light, which rises in a pyramidal form, and constantly contributes, by its mild radiance, to the external beauty of the tropical nights, is either a vast nebulous ring, rotating between the Earth and Mars, or, less probably, the exterior stratum of the solar atmosphere. Besides these luminous clouds and nebulae of definite form, exact and corresponding observations indicate the existence and the general distribution of an apparently non-luminous, infinitely-divided matter, which possesses a force of resistance, and manifests its presence in Encke's, and perhaps also in Biela's comet, by diminishing their eccentricity and shortening their period of revolution. Of this impeding, ethereal, and cosmical matter, it may be supposed that it is in motion; that it gravitates, notwithstanding its original tenuity; that it is condensed in the vicinity of the great mass of the Sun; and, finally, that it may, for myriads of ages, have been augmented by the vapor emanating from the tails of comets.

If we now pass from the consideration of the vaporous matter of the immeasurable regions of space (*οὐρανὸν χόρτος*)*—whether, scattered without definite form and limits, it exists as a cosmical ether, or is condensed into nebulous spots, and becomes comprised among the solid agglomerated bodies of the universe—we approach a class of phenomena exclusively designated by the term of stars, or as the sidereal world.

* I should have made use, in the place of garden of the universe, of the beautiful expression *χόρτος οὐρανοῦ*, borrowed by Hesychius from an unknown poet, if *χόρτος* had not rather signified in general an inclosed space. The connection with the German *garten* and the English *garden*, *gards* in Gothic (derived, according to Jacob Grimm, from *gairdan*, *to gird*), is, however, evident, as is likewise the affinity with the Slavonic *grad*, *gorod*, and as Pott remarks, in his *Etymol. Forschungen*, th. i., s. 144 (Etymol. Researches), with the Latin *chora*, whence we have the Spanish *corte*, the French *cour*, and the English word *court*, together with the Ossetic *khart*. To these may be further added the Scandinavian *gard*,* *gård*, a place inclosed, as a court, or a country seat, and the Persian *gerd*, *gird*, a district, a circle, a princely country seat, a castle or city, as we find the term applied to the names of places in Firdusi's *Schahnameh*, as *Siyawakschgird*, *Darabgird*, &c.

* [This word is written *gaard* in the Danish].—Tr.

Here, too, we find differences existing in the solidity or density of the spheroidally agglomerated matter. Our own solar system presents all stages of *mean* density (or of the relation of *volume* to *mass*.) On comparing the planets from Mercury to Mars with the Sun and with Jupiter, and these two last named with the yet inferior density of Saturn, we arrive, by a descending scale—to draw our illustration from terrestrial substances—at the respective densities of antimony, honey, water, and pine wood. In comets, which actually constitute the most considerable portion of our solar system with respect to the number of individual forms, the concentrated part, usually termed the *head*, or *nucleus*, transmits sidereal light unimpaired. The mass of a comet probably in no case equals the five thousandth part of that of the earth, so dissimilar are the formative processes manifested in the original and perhaps still progressive agglomerations of matter. In proceeding from general to special considerations, it was particularly desirable to draw attention to this diversity, not merely as a possible, but as an actually proved fact.

The purely speculative conclusions arrived at by Wright, Kant, and Lambert, concerning the general structural arrangement of the universe, and of the distribution of matter in space, have been confirmed by Sir William Herschel, on the more certain path of observation and measurement. That great and enthusiastic, although cautious observer, was the first to sound the depths of heaven in order to determine the limits and form of the starry stratum which we inhabit, and he, too, was the first who ventured to throw the light of investigation upon the relations existing between the position and distance of remote nebulae and our own portion of the sidereal universe. William Herschel, as is well expressed in the elegant inscription on his monument at Upton, broke through the inclosures of heaven (*cœlorum perrupit claustra*), and, like another Columbus, penetrated into an unknown ocean, from which he beheld coasts and groups of islands, whose true position it remains for future ages to determine.

Considerations regarding the different intensity of light in stars, and their relative number, that is to say, their numerical frequency on telescopic fields of equal magnitude, have led to the assumption of unequal distances and distribution in space in the strata which they compose. Such assumptions, in as far as they may lead us to draw the limits of the individual portions of the universe, can not offer the same degree of mathematical certainty as that which may be attained in all that

relates to our solar system, whether we consider the rotation of double stars with unequal velocity round one common center of gravity, or the apparent or true movements of all the heavenly bodies. If we take up the physical description of the universe from the remotest nebulae, we may be inclined to compare it with the mythical portions of history. The one begins in the obscurity of antiquity, the other in that of inaccessible space; and at the point where reality seems to flee before us, imagination becomes doubly incited to draw from its own fullness, and give definite outline and permanence to the changing forms of objects.

If we compare the regions of the universe with one of the island-studded seas of our own planet, we may imagine matter to be distributed in groups, either as unresolvable nebulae of different ages, condensed around one or more nuclei, or as already agglomerated into clusters of stars, or isolated spheroidal bodies. The cluster of stars, to which our cosmical island belongs, forms a lens-shaped, flattened stratum, detached on every side, whose major axis is estimated at seven or eight hundred, and its minor one at a hundred and fifty times the distance of Sirius. It would appear, on the supposition that the parallax of Sirius is not greater than that accurately determined for the brightest star in the Centaur ($0''\cdot9128$), that light traverses one distance of Sirius in three years, while it also follows, from Bessel's earlier excellent Memoir* on the parallax of the remarkable star 61 Cygni ($0''\cdot3483$), (whose considerable motion might lead to the inference of great proximity), that a period of nine years and a quarter is required for the transmission of light from this star to our planet. Our starry stratum is a disk of inconsiderable thickness, divided a

* See Maclear's "Results from 1839 to 1840," in the *Trans. of the Astronomical Soc.*, vol. xii., p. 370, on α Centauri, the probable mean error being $0''\cdot0640$. For 61 Cygni, see Bessel, in Schumacher's *Jahrbuch*, 1839, s. 47, and Schumacher's *Astron. Nachr.*, bd. xviii., s. 401, 402, probable mean error, $0''\cdot0141$. With reference to the relative distances of stars of different magnitudes, how those of the third magnitude may probably be three times more remote, and the manner in which we represent to ourselves the material arrangement of the starry strata, I have found the following remarkable passage in Kepler's *Epitome Astronomiæ Copernicanae*, 1618, t. i., lib. 1, p. 34-39: "*Sol hic noster nil aliud est quam una ex fixis, nobis major et clarior visus, quia propior quam fixa. Pone terram stare ad latus, una semi-diametro viæ lacteæ, tunc hæc viæ lacteæ apparebit circulus parvus, vel ellipsis parva, tota declinans ad latus alterum; eritque simul uno intuitu conspicua, quæ nunc non potest nisi dimidia conspici quovis momento. Itaque fixarum sphaera non tantum orbe stellarum, sed etiam circulo lactis versus nos deorsum est terminata.*"

third of its length into two branches ; it is supposed that we are near this division, and nearer to the region of Sirius than to the constellation Aquila, almost in the middle of the stratum in the line of its thickness or minor axis.

This position of our solar system, and the form of the whole discoidal stratum, have been inferred from sidereal scales, that is to say, from that method of counting the stars to which I have already alluded, and which is based upon the equidistant subdivision of the telescopic field of view. The relative depth of the stratum in all directions is measured by the greater or smaller number of stars appearing in each division. These divisions give the length of the ray of vision in the same manner as we measure the depth to which the plummet has been thrown, before it reaches the bottom, although in the case of a starry stratum there can not, correctly speaking, be any idea of depth, but merely of outer limits. In the direction of the longer axis, where the stars lie behind one another, the more remote ones appear closely crowded together, united, as it were, by a milky-white radiance or luminous vapor, and are perspectivevly grouped, encircling, as in a zone, the visible vault of heaven. This narrow and branched girdle, studded with radiant light, and here and there interrupted by dark spots, deviates only by a few degrees from forming a perfect large circle round the concave sphere of heaven, owing to our being near the center of the large starry cluster, and almost on the plane of the Milky Way. If our planetary system were far *outside* this cluster, the Milky Way would appear to telescopic vision as a ring, and at a still greater distance as a resolvable discoidal nebula.

Among the many self-luminous moving suns, erroneously called *fixed stars*, which constitute our cosmical island, our own sun is the only one known by direct observation to be a *central body* in its relations to spherical agglomerations of matter directly depending upon and revolving round it, either in the form of planets, comets, or aërolite asteroids. As far as we have hitherto been able to investigate *multiple* stars (double stars or suns), these bodies are not subject, with respect to relative motion and illumination, to the same planetary dependence that characterizes our own solar system. Two or more self-luminous bodies, whose planets and moon, if such exist, have hitherto escaped our telescopic powers of vision, certainly revolve around one common center of gravity ; but this is in a portion of space which is probably occupied merely by unagglomerated matter or cosmical vapor, while in our sys-

tem the center of gravity is often comprised within the innermost limits of a *visible* central body. If, therefore, we regard the Sun and the Earth, or the Earth and the Moon, as double stars, and the whole of our planetary solar system as a multiple cluster of stars, the analogy thus suggested must be limited to the universality of the laws of attraction in different systems, being alike applicable to the independent processes of light and to the method of illumination.

For the generalization of cosmical views, corresponding with the plan we have proposed to follow in giving a delineation of nature or of the universe, the solar system to which the Earth belongs may be considered in a two-fold relation: first, with respect to the different classes of individually agglomerated matter, and the relative size, conformation, density, and distance of the heavenly bodies of this system; and, secondly, with reference to other portions of our starry cluster, and of the changes of position of its central body, the Sun.

The solar system, that is to say, the variously-formed matter circling round the Sun, consists, according to the present state of our knowledge, of *eleven primary planets*,* eighteen satel-

* [Since the publication of Baron Humboldt's work in 1845, several other planets have been discovered, making the number of those belonging to our planetary system *sixteen* instead of *eleven*. Of these, *Astrea*, *Hebe*, *Flora*, and *Iris* are members of the remarkable group of *asteroids* between *Mars* and *Jupiter*. *Astrea* and *Hebe* were discovered by *Hencke* at *Driesen*, the one in 1846 and the other in 1847; *Flora* and *Iris* were both discovered in 1847 by *Mr. Hind*, at the *South Villa Observatory*, *Regent's Park*. It would appear from the latest determinations of their elements, that the small planets have the following order with respect to mean distance from the Sun: *Flora*, *Iris*, *Vesta*, *Hebe*, *Astrea*, *Juno*, *Ceres*, *Pallas*. Of these, *Flora* has the shortest period (about $3\frac{1}{4}$ years). The planet *Neptune*, which, after having been predicted by several astronomers, was actually observed on the 25th of September, 1846, is situated on the confines of our planetary system beyond *Uranus*. The discovery of this planet is not only highly interesting from the importance attached to it as a question of science, but also from the evidence it affords of the care and unremitting labor evinced by modern astronomers in the investigation and comparison of the older calculations, and the ingenious application of the results thus obtained to the observation of new facts. The merit of having paved the way for the discovery of the planet *Neptune* is due to *M. Bouvard*, who, in his persevering and assiduous efforts to deduce the entire orbit of *Uranus* from observations made during the forty years that succeeded the discovery of that planet in 1781, found the results yielded by theory to be at variance with fact, in a degree that had no parallel in the history of astronomy. This startling discrepancy, which seemed only to gain additional weight from every attempt made by *M. Bouvard* to correct his calculations, led *Leverrier*, after a careful modification of the tables of *Bouvard*. to establish the proposition that there was "a

lites or secondary planets, and myriads of comets, three of which, known as the "planetary comets," do not pass beyond the narrow limits of the orbits described by the principal planets. We may, with no inconsiderable degree of probability, include within the domain of our Sun, in the immediate sphere of its central force, a rotating ring of vaporous matter, lying probably between the orbits of Venus and Mars, but certainly beyond that of the Earth,* which appears to us in

formal incompatibility between the observed motions of Uranus and the hypothesis that he was acted on *only* by the Sun and known planets, according to the law of universal gravitation." Pursuing this idea, Leverrier arrived at the conclusion that the disturbing cause must be a *planet*, and, finally, after an amount of labor that seems perfectly overwhelming, he, on the 31st of August, 1846, laid before the French Institute a paper, in which he indicated the exact spot in the heavens where this new planetary body would be found, giving the following data for its various elements: mean distance from the Sun, 36.154 times that of the Earth; period of revolution, 217.387 years; mean long., Jan. 1st, 1847, $318^{\circ} 47'$; mass, $\frac{1}{3300}$ th; heliocentric long., Jan. 1st, 1847, $326^{\circ} 32'$. Essential difficulties still intervened, however, and as the remoteness of the planet rendered it improbable that its disk would be discernible by any telescopic instrument, no other means remained for detecting the suspected body but its planetary motion, which could only be ascertained by mapping, after every observation, the quarter of the heavens scanned, and by a comparison of the various maps. Fortunately for the verification of Leverrier's predictions, Dr. Bremiker had just completed a map of the precise region in which it was expected the new planet would appear, this being one of a series of maps made for the Academy of Berlin, of the small stars along the entire zodiac. By means of this valuable assistance, Dr. Galle, of the Berlin Observatory, was led, on the 25th of September, 1846, by the discovery of a star of the eighth magnitude, not recorded in Dr. Bremiker's map, to make the first observation of the planet predicted by Leverrier. By a singular coincidence, Mr. Adams, of Cambridge, had predicted the appearance of the planet simultaneously with M. Leverrier; but by the concurrence of several circumstances much to be regretted, the world at large were not made acquainted with Mr. Adams's valuable discovery until subsequently to the period at which Leverrier published his observations. As the data of Leverrier and Adams stand at present, there is a discrepancy between the predicted and the true distance, and in some other elements of the planet; it remains, therefore, for these or future astronomers to reconcile theory with fact, or perhaps, as in the case of Uranus, to make the new planet the means of leading to yet greater discoveries. It would appear from the most recent observations, that the mass of Neptune, instead of being, as at first stated, $\frac{1}{3300}$ th, is only about $\frac{1}{33000}$ th that of the Sun, while its periodic time is now given with a greater probability at 166 years, and its mean distance from the Sun nearly 30. The planet appears to have a ring, but as yet no accurate observations have been made regarding its system of satellites. See *Trans. Astron. Soc.*, and *The Planet Neptune*, 1848, by J. P. Nicholl.]

—Tr.

* "If there should be molecules in the zones diffused by the atmos

a pyramidal form, and is known as the *Zodiacal Light*; and a host of very small asteroids, whose orbits either intersect, or very nearly approach, that of our earth, and which present us with the phenomena of aërolites and falling or shooting stars. When we consider the complication of variously-formed bodies which revolve round the Sun in orbits of such dissimilar eccentricity—although we may not be disposed, with the immortal author of the *Mécanique Céleste*, to regard the larger number of comets as nebulous stars, passing from one central system to another,* we yet can not fail to acknowledge that the planetary system, especially so called (that is, the group of heavenly bodies which, together with their satellites, revolve with but slightly eccentric orbits round the Sun), constitutes but a small portion of the whole system with respect to individual numbers, if not to mass.

It has been proposed to consider the telescopic planets, *Vesta*, *Juno*, *Ceres*, and *Pallas*, with their more closely intersecting, inclined, and eccentric orbits, as a zone of separation, or as a middle group in space; and if this view be adopted, we shall discover that the interior planetary group (consisting of *Mercury*, *Venus*, the *Earth*, and *Mars*) presents several very striking contrasts† when compared with the exterior group, comprising *Jupiter*, *Saturn*, and *Uranus*. The planets nearest the Sun, and consequently included in the inner group, are of more moderate size, denser, rotate more slowly and with nearly equal velocity (their periods of revolution being almost all about 24 hours), are less compressed at the poles, and, with the exception of one, are without satellites. The exterior planets, which are further removed from the Sun, are very considerably larger, have a density five times less, more than twice as great a velocity in the period of their rotation round their axes, are more compressed at the poles, and if six satellites may be ascribed to *Uranus*, have a quantitative preponderance in the number of their attendant moons, which is as seventeen to one.

phere of the Sun of too volatile a nature either to combine with one another or with the planets, we must suppose that they would, in circling round that luminary, present all the appearances of zodiacal light, without opposing any appreciable resistance to the different bodies composing the planetary system, either owing to their extreme rarity, or to the similarity existing between their motion and that of the planets with which they come in contact."—Laplace, *Expos. du Syst. du Monde* (ed. 5), p. 415.

* Laplace, *Exp. du Syst. du Monde*, p. 396, 414.

† Littrow, *Astronomie*, 1825, bd. xi., § 107. Mädler, *Astron.*, 1841, § 212. Laplace, *Exp. du Syst. du Monde*, p. 210.

Such general considerations regarding certain characteristic properties appertaining to whole groups, can not, however, be applied with equal justice to the individual planets of every group, nor to the relations between the distances of the revolving planets from the central body, and their absolute size, density, period of rotation, eccentricity, and the inclination of their orbits and the axes. We know as yet of no inherent necessity, no mechanical natural law, similar to the one which teaches us that the squares of the periodic times are proportional to the cubes of the major axes, by which the above-named six elements of the planetary bodies and the form of their orbit are made dependent either on one another, or on their mean distance from the Sun. Mars is smaller than the Earth and Venus, although further removed from the Sun than these last-named planets, approaching most nearly in size to Mercury, the nearest planet to the Sun. Saturn is smaller than Jupiter, and yet much larger than Uranus. The zone of the telescopic planets, which have so inconsiderable a volume, immediately precede Jupiter (the greatest in size of any of the planetary bodies), if we consider them with regard to distance from the Sun; and yet the disks of these small asteroids, which scarcely admit of measurement, have an areal surface not much more than half that of France, Madagascar, or Borneo. However striking may be the extremely small density of all the colossal planets, which are furthest removed from the Sun, we are yet unable in this respect to recognize any regular succession.* Uranus appears to be denser than Saturn, even if we adopt the smaller mass, $\frac{1}{11}$, assumed by Lament; and, notwithstanding the inconsiderable difference of density observed in the innermost planetary group,† we find both Venus and Mars less dense than the Earth, which lies between them. The time of rotation certainly diminishes with increasing solar distance, but yet it is greater in Mars than in the Earth, and in Saturn than in Jupiter. The el-

* See Kepler, on the increasing density and volume of the planets in proportion with their increase of distance from the Sun, which is described as the densest of all the heavenly bodies; in the *Epitome Astron. Copern. in vii. libros digesta*, 1618-1622, p. 420. Leibnitz also inclined to the opinions of Kepler and Otto von Guericke, that the planets increase in volume in proportion to their increase of distance from the Sun. See his letter to the Magdeburg Burgomaster (Mayence, 1671), in Leibnitz, *Deutschen Schriften, herausg. von Guhrauer*, th. i., § 264.

† On the arrangement of masses, see Encke, in Schum., *Astr. Nachr.*, 1843, Nr. 488, § 114.

liptic orbits of Juno, Pallas, and Mercury have the greatest degree of eccentricity, and Mars and Venus, which immediately follow each other, have the least. Mercury and Venus exhibit the same contrasts that may be observed in the four smaller planets, or asteroids, whose paths are so closely interwoven.

The eccentricities of Juno and Pallas are very nearly identical, and are each three times as great as those of Ceres and Vesta. The same may be said of the inclination of the orbits of the planets toward the plane of projection of the ecliptic, or in the position of their axes of rotation with relation to their orbits, a position on which the relations of climate, seasons of the year, and length of the days depend more than on eccentricity. Those planets that have the most elongated elliptic orbits, as Juno, Pallas, and Mercury, have also, although not to the same degree, their orbits most strongly inclined toward the ecliptic. Pallas has a comet-like inclination nearly twenty-six times greater than that of Jupiter, while in the little planet Vesta, which is so near Pallas, the angle of inclination scarcely by six times exceeds that of Jupiter. An equally irregular succession is observed in the position of the axes of the few planets (four or five) whose planes of rotation we know with any degree of certainty. It would appear from the position of the satellites of Uranus, two of which, the second and fourth, have been recently observed with certainty, that the axis of this, the outermost of all the planets, is scarcely inclined as much as 11° toward the plane of its orbit, while Saturn is placed between this planet, whose axis almost coincides with the plane of its orbit, and Jupiter, whose axis of rotation is nearly perpendicular to it.

In this enumeration of the forms which compose the world in space, we have delineated them as possessing an actual existence, and not as objects of intellectual contemplation, or as mere links of a mental and causal chain of connection. The planetary system, in its relations of absolute size and relative position of the axes, density, time of rotation, and different degree of eccentricity of the orbits, does not appear to offer to our apprehension any stronger evidence of a natural necessity than the proportion observed in the distribution of land and water on the Earth, the configuration of continents, or the height of mountain chains. In these respects we can discover no common law in the regions of space or in the inequalities of the earth's crust. They are *facts* in nature that have arisen from the conflict of manifold forces acting under un-

known conditions, although man considers as *accidental* whatever he is unable to explain in the planetary formation on purely genetic principles. If the planets have been formed out of separate rings of vaporous matter revolving round the Sun, we may conjecture that the different thickness, unequal density, temperature, and electro-magnetic tension of these rings may have given occasion to the most various agglomerations of matter, in the same manner as the amount of tangential velocity and small variations in its direction have produced so great a difference in the forms and inclinations of the elliptic orbits. Attractions of mass and laws of gravitation have no doubt exercised an influence here, no less than in the geognostic relations of the elevations of continents; but we are unable from present forms to draw any conclusions regarding the series of conditions through which they have passed. Even the so-called law of the distances of the planets from the Sun, the law of progression (which led Kepler to conjecture the existence of a planet supplying the link that was wanting in the chain of connection between Mars and Jupiter), has been found numerically inexact for the distances between Mercury, Venus, and the Earth, and at variance with the conception of a series, owing to the necessity for a supposition in the case of the first member.

The hitherto discovered principal planets that revolve round our Sun are attended certainly by fourteen, and probably by eighteen secondary planets (moons or satellites). The principal planets are, therefore, themselves the central bodies of subordinate systems. We seem to recognize in the fabric of the universe the same process of arrangement so frequently exhibited in the development of organic life, where we find in the manifold combinations of groups of plants or animals the same typical form repeated in the *subordinate classes*. The secondary planets or satellites are more frequent in the external region of the planetary system, lying beyond the intersecting orbits of the smaller planets or asteroids; in the inner region none of the planets are attended by satellites, with the exception of the Earth, whose moon is relatively of great magnitude, since its diameter is equal to a fourth of that of the Earth, while the diameter of the largest of all known secondary planets—the sixth satellite of Saturn—is probably about one seventeenth, and the largest of Jupiter's moons, the third, only about one twenty-sixth part that of the primary planet or central body. The planets which are attended by the largest number of satellites are most remote from the Sun,

and are at the same time the largest, most compressed at the poles, and the least dense. According to the most recent measurements of Mädler, Uranus has a greater planetary compression than any other of the planets, viz., $\frac{1}{3} \frac{1}{3} \frac{1}{3}$ d. In our Earth and her moon, whose mean distance from one another amounts to 207,200 miles, we find that the differences of mass* and diameter between the two are much less considerable than are usually observed to exist between the principal planets and their attendant satellites, or between bodies of different orders in the solar system. While the density of the Moon is five ninths less than that of the Earth, it would appear, if we may sufficiently depend upon the determinations of their magnitudes and masses, that the second of Jupiter's moons is actually denser than that great planet itself. Among the fourteen satellites that have been investigated with any degree of certainty, the system of the seven satellites of Saturn presents an instance of the greatest possible contrast, both in absolute magnitude and in distance from the central body. The sixth of these satellites is probably not much smaller than Mars, while our moon has a diameter which does not amount to more than half that of the latter planet. With respect to volume, the two outer, the sixth and seventh of Saturn's satellites, approach the nearest to the third and brightest of Jupiter's moons. The two innermost of these satellites belong perhaps, together with the remote moons of Uranus, to the smallest cosmical bodies of our solar system, being only made visible under favorable circumstances by the most powerful instruments. They were first discovered by the forty-foot telescope of William Herschel in 1789, and were seen again by John Herschel at the Cape of Good Hope, by Vico at Rome, and by Lamont at Munich. Determinations of the true diameter of satellites, made by the measurement of the apparent size of their small disks, are subjected to many optical difficulties; but numerical astronomy, whose task it is to predetermine by calculation the motions of the heavenly bodies as they will appear when viewed from the Earth, is directed al-

* If, according to Burckhardt's determination, the Moon's radius be 0.2725 and its volume $\frac{1}{45} \frac{1}{100}$ th, its density will be 0.5596, or nearly five ninths. Compare, also, Wilh. Beer und H. Mädler, *der Mond*, § 2, 10, and Mädler, *Ast.*, § 157. The material contents of the Moon are, according to Hausen, nearly $\frac{1}{34}$ th (and according to Mädler $\frac{1}{45} \frac{1}{100}$ th) that of the Earth, and its mass equal to $\frac{1}{37} \frac{1}{73}$ d that of the Earth. In the largest of Jupiter's moons, the third, the relations of volume to the central body are $\frac{1}{13} \frac{1}{370}$ th, and of mass $\frac{1}{11} \frac{1}{55}$ th. On the polar flattening of Uranus, see Schum., *Astron. Nachr.*, 1844, No. 493.

most exclusively to motion and mass, and but little to volume. The absolute distance of a satellite from its central body is greatest in the case of the outermost or seventh satellite of Saturn, its distance from the body round which it revolves amounting to more than two millions of miles, or ten times as great a distance as that of our moon from the Earth. In the case of Jupiter we find that the outermost or fourth attendant moon is only 1,040,000 miles from that planet, while the distance between Uranus and its sixth satellite (if the latter really exist) amounts to as much as 1,360,000 miles. If we compare, in each of these subordinate systems, the volume of the main planet with the distance of the orbit of its most remote satellite, we discover the existence of entirely new numerical relations. The distances of the outermost satellites of Uranus, Saturn, and Jupiter are, when expressed in semi-diameters of the main planets, as 91, 64, and 27. The outermost satellite of Saturn appears, therefore, to be removed only about one fifteenth further from the center of that planet than our moon is from the Earth. The first or innermost of Saturn's satellites is nearer to its central body than any other of the secondary planets, and presents, moreover, the only instance of a period of revolution of less than twenty-four hours. Its distance from the center of Saturn may, according to Mädler and Wilhelm Beer, be expressed as 2.47 semi-diameters of that planet, or as 80,088 miles. Its distance from the surface of the main planet is therefore 47,480 miles, and from the outermost edge of the ring only 4916 miles. The traveler may form to himself an estimate of the smallness of this amount by remembering the statement of an enterprising navigator, Captain Beechey, that he had in three years passed over 72,800 miles. If, instead of absolute distances, we take the semi-diameters of the principal planets, we shall find that even the first or nearest of the moons of Jupiter (which is 26,000 miles further removed from the center of that planet than our moon is from that of the Earth) is only six semi-diameters of Jupiter from its center, while our moon is removed from us fully $60\frac{1}{2}$ semi-diameters of the Earth.

In the subordinate systems of satellites, we find that the same laws of gravitation which regulate the revolutions of the principal planets round the Sun likewise govern the mutual relations existing between these planets among one another and with reference to their attendant satellites. The twelve moons of Saturn, Jupiter, and the Earth all move like the primary planets from west to east, and in elliptic orbits, de-

viating but little from circles. It is only in the case of our moon, and perhaps in that of the first and innermost of the satellites of Saturn (0.068), that we discover an eccentricity greater than that of Jupiter; according to the very exact observations of Bessel, the eccentricity of the sixth of Saturn's satellites (0.029) exceeds that of the Earth. On the extreme limits of the planetary system, where, at a distance nineteen times greater than that of our Earth, the centripetal force of the Sun is greatly diminished, the satellites of Uranus (which have certainly been but imperfectly investigated) exhibit the most striking contrasts from the facts observed with regard to other secondary planets. Instead, as in all other satellites, of having their orbits but slightly inclined toward the ecliptic, and (not excepting even Saturn's ring, which may be regarded as a fusion of agglomerated satellites) moving from west to east, the satellites of Uranus are almost perpendicular to the ecliptic, and move retrogressively from east to west, as Sir John Herschel has proved by observations continued during many years. If the primary and secondary planets have been formed by the condensation of rotating rings of solar and planetary atmospheric vapor, there must have existed singular causes of retardation or impediment in the vaporous rings revolving round Uranus, by which, under relations with which we are unacquainted, the revolution of the second and fourth of its satellites was made to assume a direction opposite to that of the rotation of the central planet.

It seems highly probable that the period of rotation of *all* secondary planets is equal to that of their revolution round the main planet, and therefore that they always present to the latter the same side. Inequalities, occasioned by slight variations in the revolution, give rise to fluctuations of from 6° to 8° , or to an apparent libration in longitude as well as in latitude. Thus, in the case of our moon, we sometimes observe more than the half of its surface, the eastern and northern edges being more visible at one time, and the western or southern at another. By means of this libration* we are enabled to see the annular mountain Malapert (which occasionally conceals the Moon's south pole), the arctic landscape round the crater of Gioja, and the large gray plane near Endymion, which exceeds in superficial extent the *Mare Vaporum*. Three sevenths of the Moon's surface are entirely

* Beer and Mädler, op. cit., § 185, s. 208, and § 347, s. 332; and in their *Phys. Kenntniss der himml. Körper*, s. 4 und 69, Tab. 1 (Physical History of the Heavenly Bodies).

concealed from our observation, and must always remain so, unless new and unexpected disturbing causes come into play. These cosmical relations involuntarily remind us of nearly similar conditions in the intellectual world, where, in the domain of deep research into the mysteries and the primeval creative forces of nature, there are regions similarly turned away from us, and apparently unattainable, of which only a narrow margin has revealed itself, for thousands of years, to the human mind, appearing, from time to time, either glimmering in true or delusive light. We have hitherto considered the primary planets, their satellites, and the concentric rings which belong to one, at least, of the outermost planets, as products of tangential force, and as closely connected together by mutual attraction; it therefore now only remains for us to speak of the unnumbered host of *comets* which constitute a portion of the cosmical bodies revolving in independent orbits round the Sun. If we assume an equable distribution of their orbits, and the limits of their perihelia, or greatest proximities to the Sun, and the possibility of their remaining invisible to the inhabitants of the Earth, and base our estimates on the rules of the calculus of probabilities, we shall obtain as the result an amount of myriads perfectly astonishing. Kepler, with his usual animation of expression, said that there were more comets in the regions of space than fishes in the depths of the ocean. As yet, however, there are scarcely one hundred and fifty whose paths have been calculated, if we may assume at six or seven hundred the number of comets whose appearance and passage through known constellations have been ascertained by more or less precise observations. While the so-called classical nations of the West, the Greeks and Romans, although they may occasionally have indicated the position in which a comet first appeared, never afford any information regarding its apparent path, the copious literature of the Chinese (who observed nature carefully, and recorded with accuracy what they saw) contains circumstantial notices of the constellations through which each comet was observed to pass. These notices go back to more than five hundred years before the Christian era, and many of them are still found to be of value in astronomical observations.*

* The first comets of whose orbits we have any knowledge, and which were calculated from Chinese observations, are those of 240 (under Gordian III.), 539 (under Justinian), 565, 568, 574, 837, 1337, and 1385. See John Russell Hind, in Schum., *Astron. Nachr.*, 1843, No. 498. While the comet of 837 (which, according to Du Séjour, continued dur-

Although comets have a smaller mass than any other cosmical bodies—being, according to our present knowledge, probably not equal to $\frac{1}{30000}$ th part of the Earth's mass—yet they occupy the largest space, as their tails in several instances extend over many millions of miles. The cone of luminous vapor which radiates from them has been found, in some cases (as in 1680 and 1811), to equal the length of the Earth's distance from the Sun, forming a line that intersects both the orbits of Venus and Mercury. It is even probable that the vapor of the tails of comets mingled with our atmosphere in the years 1819 and 1823.

Comets exhibit such diversities of form, which appear rather to appertain to the individual than the class, that a description of one of these "wandering light-clouds," as they were already called by Xenophanes and Theon of Alexandria, cotemporaries of Pappus, can only be applied with caution to another. The faintest telescopic comets are generally devoid of visible tails, and resemble Herschel's nebulous stars. They appear like circular nebulae of faintly-glimmering vapor, with the light concentrated toward the middle. This is the most simple type; but it can not, however, be regarded as rudimentary, since it might equally be the type of an older cosmical body, exhausted by exhalation. In the larger comets we may distinguish both the so-called "head" or "nucleus," and the single or multiple tail, which is characteristically denominated by the Chinese astronomers "the brush" (*sui*). The nucleus generally presents no definite outline, although, in a few rare cases, it appears like a star of the first or second magnitude, and has even been seen in bright sunshine;* as,

ing twenty-four hours within a distance of 2,000,000 miles from the Earth) terrified Louis I. of France to that degree that he busied himself in building churches and founding monastic establishments, in the hope of appeasing the evils threatened by its appearance, the Chinese astronomers made observations on the path of this cosmical body, whose tail extended over a space of 60° , appearing sometimes single and sometimes multiple. The first comet that has been calculated solely from European observations was that of 1456, known as Halley's comet, from the belief long, but erroneously, entertained that the period when it was first observed by that astronomer was its first and only well-attested appearance. See Arago, in the *Annuaire*, 1836, p. 204, and Laugier, *Comptes Rendus des Séances de l'Acad.*, 1843, t. xvi., 1006.

* Arago, *Annuaire*, 1832, p. 209; 211. The phenomenon of the tail of a comet being visible in bright sunshine, which is recorded of the comet of 1402, occurred again in the case of the large comet of 1843, whose nucleus and tail were seen in North America on the 28th of February (according to the testimony of J. G. Clarke, of Portland, state of

for instance, in the large comets of 1402, 1532, 1577, 1744, and 1843. This latter circumstance indicates, in particular individuals, a denser mass, capable of reflecting light with greater intensity. Even in Herschel's large telescope, only two comets, that discovered in Sicily in 1807, and the splendid one of 1811, exhibited well-defined disks;* the one at an angle of $1''$, and the other at $0''\cdot77$, whence the true diameters are assumed to be 536 and 428 miles. The diameters of the less well-defined nuclei of the comets of 1798 and 1805 did not appear to exceed 24 or 28 miles.

In several comets that have been investigated with great care, especially in the above-named one of 1811, which continued visible for so long a period, the nucleus and its nebulous envelope were entirely separated from the tail by a darker space. The intensity of light in the nucleus of comets does not augment toward the center in any uniform degree, brightly shining zones being in many cases separated by concentric nebulous envelopes. The tails sometimes appear single, sometimes, although more rarely, double; and in the comets of 1807 and 1843 the branches were of different lengths; in one instance (1744) the tail had six branches, the whole forming an angle of 60° . The tails have been sometimes straight, sometimes curved, either toward both sides, or toward the side appearing to us as the exterior (as in 1811), or convex toward the direction in which the comet is moving (as in that of 1618); and sometimes the tail has even appeared like a flame in motion. The tails are always turned away from the sun, so that their line of prolongation passes through its center; a fact which, according to Edward Biot, was noticed by the Chinese astronomers as early as 837, but was first generally made known in Europe by Fracastoro and Peter Apian in the sixteenth century. These emanations may be regarded as conoidal envelopes of greater or less thick-

Maine), between 1 and 3 o'clock in the afternoon.^a The distance of the very dense nucleus from the sun's light admitted of being measured with much exactness. The nucleus and tail appeared like a very pure white cloud, a darker space intervening between the tail and the nucleus. (*Amer. Journ. of Science*, vol. xlv., No. 1, p. 229.)

* *Phil. Trans.* for 1808, Part ii., p. 155, and for 1812, Part i., p. 118. The diameters found by Herschel for the nuclei were 538 and 428 English miles. For the magnitudes of the comets of 1798 and 1805, see Arago, *Annuaire*, 1832, p. 203.

^a [The translator was at New Bedford, Massachusetts, U. S., on the 28th February, 1843, and distinctly saw the comet, between 1 and 2 in the afternoon. The sky at the time was intensely blue, and the sun shining with a dazzling brightness unknown in European climates.]—*Tr.*

ness, and, considered in this manner, they furnish a simple explanation of many of the remarkable optical phenomena already spoken of.

Comets are not only characteristically different in form, some being entirely without a visible tail, while others have a tail of immense length (as in the instance of the comet of 1618, whose tail measured 104°), but we also see the same comets undergoing successive and rapidly-changing processes of configuration. These variations of form have been most accurately and admirably described in the comet of 1744, by Hensius, at St. Petersburg, and in Halley's comet, on its last reappearance in 1835, by Bessel, at Königsberg. A more or less well-defined tuft of rays emanated from that part of the nucleus which was turned toward the Sun; and the rays being bent backward, formed a part of the tail. The nucleus of Halley's comet, with its emanations, presented the appearance of a burning rocket, the end of which was turned sideways by the force of the wind. The rays issuing from the head were seen by Arago and myself, at the Observatory at Paris, to assume very different forms on successive nights.* The great Königsberg astronomer concluded from many measurements, and from theoretical considerations, "that the cone of light issuing from the comet deviated considerably both to the right and the left of the true direction of the Sun, but that it always returned to that direction, and passed over to the opposite side; so that both the cone of light and the body of the comet from whence it emanated experienced a rotatory, or, rather, a vibratory motion in the plane of the orbit." He finds that "the attractive force exercised by the Sun on heavy bodies is inadequate to explain such vibrations, and is of opinion that they indicate a polar force, which turns one semi-diameter of the comet toward the Sun, and strives to turn the opposite side away from that luminary. The magnetic polarity possessed by the Earth may present some analogy to this; and, should the Sun have an opposite polarity, an influence might be manifested, resulting in the precession of the equinoxes." This is not the place to enter more fully upon the grounds on which explanations of this subject have been based; but observations so remarkable,† and views of so exalted

* Arago, *Des Changements physiques de la Comète de Halley du 15-23 Oct.*, 1835. *Annuaire*, 1836, p. 218, 221. The ordinary direction of the emanations was noticed even in Nero's time. "*Comæ radios solis affugiunt.*"—Seneca, *Nat. Quæst.*, vii., 20.

† Bessel, in Schumacher, *Astr. Nachr.*, 1836, No. 300-302, s. 188, 192,

a character, regarding the most wonderful class of the cosmic bodies belonging to our solar system, ought not to be entirely passed over in this sketch of a general picture of nature.

Although, as a rule, the tails of comets increase in magnitude and brilliancy in the vicinity of the sun, and are directed away from that central body, yet the comet of 1823 offered the remarkable example of two tails, one of which was turned toward the sun, and the other away from it, forming with each other an angle of 160° . Modifications of polarity and the unequal manner of its distribution, and of the direction in which it is conducted, may in this rare instance have occasioned a double, unchecked, continuous emanation of nebulous matter.*

Aristotle, in his *Natural Philosophy*, makes these emanations the means of bringing the phenomena of comets into a singular connection with the existence of the Milky Way. According to his views, the innumerable quantity of stars which compose this starry zone give out a self-luminous, incandescent matter. The nebulous belt which separates the different portions of the vault of heaven was therefore regarded by the Stagirite as a large comet, the substance of which was incessantly being renewed.†

197, 200, 202, and 230. Also in Schumacher, *Jahrb.*, 1837, s. 149, 168. William Herschel, in his observations on the beautiful comet of 1811, believed that he had discovered evidences of the rotation of the nucleus and tail (*Phil. Trans.* for 1812, Part i., p. 140). Dunlop, at Paramatta, thought the same with reference to the third comet of 1825.

* Bessel, in *Astr. Nachr.*, 1836, No. 302, s. 231. Schum., *Jahrb.*, 1837, s. 175. See, also, Lehmann; *Ueber Cometenschweife* (On the Tails of Comets), in Bode, *Astron. Jahrb. für 1826*, s. 168.

† Aristot., *Meteor.*, i., 8, 11-14, und 19-21 (ed. Ideler, t. i., p. 32-34). Biese, *Phil. des Aristoteles*, bd. ii., s. 86. Since Aristotle exercised so great an influence throughout the whole of the Middle Ages, it is very much to be regretted that he was so averse to those grander views of the elder Pythagoreans, which inculcated ideas so nearly approximating to truth respecting the structure of the universe. He asserts that comets are transitory meteors belonging to our atmosphere in the very book in which he cites the opinion of the Pythagorean school, according to which these cosmic bodies are supposed to be planets having long periods of revolution. (Aristot., i., 6, 2.) This Pythagorean doctrine, which, according to the testimony of Apollonius Myndius, was still more ancient, having originated with the Chaldeans, passed over to the Romans, who in this instance, as was their usual practice, were merely the copiers of others. The Myndian philosopher describes the path of comets as directed toward the upper and remote regions of heaven. Hence Seneca says, in his *Nat. Quæst.*, vii., 17: "*Cometes non est species falsa, sed proprium sidus sicut solis et lunæ: altiora mundi cecat et tunc demum apparet quum in imum cursum sui venit;*" and again (at vii., 27), "*Cometes æternos esse et sortis ejusdem, cujus cætera*

The occultation of the fixed stars by the nucleus of a comet, or by its innermost vaporous envelopes, might throw some light on the physical character of these wonderful bodies; but we are unfortunately deficient in observations by which we may be assured* that the occultation was perfectly central; for, as it has already been observed, the parts of the envelope contiguous to the nucleus are alternately composed of layers of dense or very attenuated vapor. On the other hand, the carefully conducted measurements of Bessel prove, beyond all doubt, that on the 29th of September, 1835, the light of a star of the tenth magnitude, which was then at a distance of $7''\cdot78$ from the central point of the head of Halley's comet, passed through very dense nebulous matter, without experiencing any deflection during its passage.† If such an absence of refracting power must be ascribed to the nucleus of a comet, we can scarcely regard the matter composing comets as a gaseous fluid. The question here arises whether this absence of refracting power may not be owing to the extreme tenuity of the fluid; or does the comet consist of separated particles, constituting a cosmical stratum of clouds, which, like the clouds of our atmosphere, that exercise no influence on the

(sidera), etiamsi faciem illis non habent similem." Pliny (ii., 25) also refers to Apollonius Myndius, when he says, "*Sunt qui et hæc sidera perpetua esse credant suoque ambitu ire, sed non nisi relicta a sole cerni.*"

* Olbers, in *Astr. Nachr.*, 1828, s. 157, 184. Arago, *De la Constitution physique des Comètes; Annuaire de 1832*, p. 203, 208. The ancients were struck by the phenomenon that it was possible to see through comets as through a flame. The earliest evidence to be met with of stars having been seen through comets is that of Democritus (Aristot., *Meteor.*, i., 6, 11), and the statement leads Aristotle to make the not unimportant remark, that he himself had observed the occultation of one of the stars of Gemini by Jupiter. Seneca only speaks decidedly of the transparence of the tail of comets. "We may see," says he, "stars through a comet as through a cloud (*Nat. Quæst.*, vii., 18); but we can only see through the rays of the tail, and not through the body of the comet itself: *non in ea parte qua sidus ipsum est spissi et solidi ignis, sed qua rarus splendor occurrit et in erines dispergitur. Per intervalla ignium, non per ipsos, vides*" (vii., 26). The last remark is unnecessary, since, as Galileo observed in the *Saggiatore* (*Lettera a Monsignor Cesarini*, 1619), we can certainly see through a flame when it is not of too great a thickness.

† Bessel, in the *Astron. Nachr.*, 1836, No. 301, s. 204, 206. Struve, in *Recueil des Mém. de l'Acad. de St. Pétersb.*, 1836, p. 140, 143, and *Astr. Nachr.*, 1836, No. 303, s. 238, writes as follows: "At Dorpat the star was in conjunction only $2''\cdot2$ from the brightest point of the comet. The star remained continually visible, and its light was not perceptibly diminished, while the nucleus of the comet seemed to be almost extinguished before the radiance of the small star of the ninth or tenth magnitude."

zenith distance of the stars, does not affect the ray of light passing through it? In the passage of a comet over a star, a more or less considerable diminution of light has often been observed; but this has been justly ascribed to the brightness of the ground from which the star seems to stand forth during the passage of the comet.

The most important and decisive observations that we possess on the nature and the light of comets are due to Arago's polarization experiments. His polariscope instructs us regarding the physical constitution of the Sun and comets, indicating whether a ray that reaches us from a distance of many millions of miles transmits light directly or by reflection; and if the former, whether the source of light is a solid, a liquid, or a gaseous body. His apparatus was used at the Paris Observatory in examining the light of Capella and that of the great comet of 1819. The latter showed polarized, and therefore reflected light, while the fixed star, as was to be expected, appeared to be a self-luminous sun.* The existence of polarized cometary light announced itself not only by the inequality of the images, but was proved with greater certainty on the reappearance of Halley's comet, in the year 1835, by the more striking contrast of the complementary colors, deduced from the laws of chromatic polarization discovered by Arago in 1811. These beautiful experiments still leave it undecided whether, in addition to this reflected solar light, comets may not have light of their own. Even in the case of the planets, as, for instance, in Venus, an evolution of independent light seems very probable.

The variable intensity of light in comets can not always be

* On the 3d of July, 1819, Arago made the first attempt to analyze the light of comets by polarization, on the evening of the sudden appearance of the great comet. I was present at the Paris Observatory, and was fully convinced, as were also Matthieu and the late Bouvard, of the dissimilarity in the intensity of the light seen in the polariscope, when the instrument received cometary light. When it received light from Capella, which was near the comet, and at an equal altitude, the images were of equal intensity. On the reappearance of Halley's comet in 1835, the instrument was altered so as to give, according to Arago's chromatic polarization, two images of complementary colors (green and red). (*Annales de Chimie*, t. xiii., p. 108; *Annuaire*, 1832, p. 216.) "We must conclude from these observations," says Arago, "that the cometary light was not entirely composed of rays having the properties of direct light, there being light which was reflected specularly or polarized, that is, coming from the sun. It can not be stated with absolute certainty that comets shine only with borrowed light, for bodies, in becoming self-luminous, do not, on that account, lose the power of reflecting foreign light."

explained by the position of their orbits and their distance from the Sun. It would seem to indicate, in some individuals, the existence of an inherent process of condensation, and an increased or diminished capacity of reflecting borrowed light. In the comet of 1618, and in that which has a period of three years, it was observed first by Hevelius that the nucleus of the comet diminished at its perihelion and enlarged at its aphelion, a fact which, after remaining long unheeded, was again noticed by the talented astronomer Valz at Nismes. The regularity of the change of volume, according to the different degrees of distance from the Sun, appears very striking. The physical explanation of the phenomenon can not, however, be sought in the condensed layers of cosmical vapor occurring in the vicinity of the Sun, since it is difficult to imagine the nebulous envelope of the nucleus of the comet to be vesicular and impervious to the ether.*

The dissimilar eccentricity of the orbits of comets has, in recent times (1819), in the most brilliant manner enriched our knowledge of the solar system. Encke has discovered the existence of a comet of so short a period of revolution that it remains entirely within the limits of our planetary system, attaining its aphelion between the orbits of the smaller planets and that of Jupiter. Its eccentricity must be assumed at 0.845, that of Juno (which has the greatest eccentricity of any of the planets) being 0.255. Encke's comet has several times, although with difficulty, been observed by the naked eye, as in Europe in 1819, and, according to Rümker, in New Holland in 1822. Its period of revolution is about $3\frac{1}{2}$ years; but, from a careful comparison of the epochs of its return to its perihelion, the remarkable fact has been discovered that these periods have diminished in the most regular manner between the years 1786 and 1838, the diminution amounting, in the course of 52 years, to about $1\frac{3}{5}$ th days. The attempt to bring into unison the results of observation and calculation in the investigation of all the planetary disturbances, with the view of explaining this phenomenon, has led to the adoption of the very probable hypothesis that there exists dispersed in space a vaporous substance capable of acting as a resisting medium. This matter diminishes the tangential force, and with it the major axis of the comet's orbit. The value of the constant of the resistance appears to be somewhat different before and after the perihelion; and this may, perhaps, be as-

* Arago, in the *Annuaire*, 1832, p. 217-220. Sir John Herschel, *Astron.*, § 488.

cribed to the altered form of the small nebulous star in the vicinity of the Sun, and to the action of the unequal density of the strata of cosmical ether.* These facts, and the investigations to which they have led, belong to the most interesting results of modern astronomy. Encke's comet has been the means of leading astronomers to a more exact investigation of Jupiter's mass (a most important point with reference to the calculation of perturbations); and, more recently, the course of this comet has obtained for us the first determination, although only an approximative one, of a smaller mass for Mercury.

The discovery of Encke's comet, which had a period of only $3\frac{1}{4}$ years, was speedily followed, in 1826, by that of another, Biela's comet, whose period of revolution is $6\frac{1}{2}$ years, and which is likewise planetary, having its aphelion beyond the orbit of Jupiter, but within that of Saturn. It has a fainter light than Encke's comet, and, like the latter, its motion is direct, while Halley's comet moves in a course opposite to that pursued by the planets. Biela's comet presents the first certain example of the orbit of a comet intersecting that of the Earth. This position, with reference to our planet, may therefore be productive of danger, if we can associate an idea of danger with so extraordinary a natural phenomenon, whose history presents no parallel, and the results of which we are consequently unable correctly to estimate. Small masses endowed with enormous velocity may certainly exercise a considerable power; but Laplace has shown that the mass of the comet of 1770 is probably not equal to $\frac{1}{30000}$ th of that of the Earth, estimating further with apparent correctness the mean mass of comets as much below $\frac{1}{100000}$ th that of the Earth, or about $\frac{1}{12000}$ th that of the Moon.† We must not confound the passage of Biela's comet through the Earth's orbit with its proximity to, or collision with, our globe. When this passage took place, on the 29th of October, 1832, it required a full month before the Earth would reach the point of intersection of the two orbits. These two comets of short periods of revolution also intersect each other, and it has been justly observed,‡ that amid the many perturbations experienced by

* Encke, in the *Astronomische Nachrichten*, 1843, No. 489, s. 130-132.

† Laplace, *Expos. du Syst. du Monde*, p. 216, 237.

‡ Littrow, *Beschreibende Astron.*, 1835, s. 274. On the inner comet recently discovered by M. Faye, at the Observatory of Paris, and whose eccentricity is 0.551, its distance at its perihelion 1.690, and its distance at its aphelion 5.832, see Schumacher, *Astron. Nachr.*, 1844, No. 495. Regarding the supposed identity of the comet of 1766 with the third

such small bodies from the larger planets, there is a *possibility*—supposing a meeting of these comets to occur in October—that the inhabitants of the Earth may witness the extraordinary spectacle of an encounter between two cosmical bodies, and possibly of their reciprocal penetration and amalgamation, or of their destruction by means of exhausting emanations. Events of this nature, resulting either from deflection occasioned by disturbing masses or primevally intersecting orbits, must have been of frequent occurrence in the course of millions of years in the immeasurable regions of ethereal space; but they must be regarded as isolated occurrences, exercising no more general or alternative effects on cosmical relations than the breaking forth or extinction of a volcano within the limited sphere of our Earth.

A third interior comet, having likewise a short period of revolution, was discovered by Faye on the 22d of November, 1843, at the Observatory at Paris. Its elliptic path, which approaches much more nearly to a circle than that of any other known comet, is included within the orbits of Mars and Saturn. This comet, therefore, which, according to Goldschmidt, passes beyond the orbit of Jupiter, is one of the few whose perihelia are beyond Mars. Its period of revolution is $7\frac{29}{100}$ years, and it is not improbable that the form of its present orbit may be owing to its great approximation to Jupiter at the close of the year 1839.

If we consider the comets in their inclosed elliptic orbits as members of our solar system, and with respect to the length of their major axes, the amount of their eccentricity, and their periods of revolution, we shall probably find that the three planetary comets of Encke, Biela, and Faye are most nearly approached in these respects, first, by the comet discovered in 1766 by Messier, and which is regarded by Clausen as identical with the third comet of 1819; and, next, by the fourth comet of the last-mentioned year, discovered by Blaupain, but considered by Clausen as identical with that of the year 1743, and whose orbit appears, like that of Lexell's comet, to have suffered great variations from the proximity and attraction of Jupiter. The two last-named comets would likewise seem to have a period of revolution not exceeding five or six years, and their aphelia are in the vicinity of Jupiter's orbit. Among the comets that have a period of revolution of from seventy to

comet of 1819, see *Astr. Nachr.*, 1833, No. 239; and on the identity of the comet of 1743 and the fourth comet of 1819, see No. 237 of the last-mentioned work.

seventy-six years, the first in point of importance with respect to theoretical and physical astronomy is Halley's comet, whose last appearance, in 1835, was much less brilliant than was to be expected from preceding ones; next we would notice Olbers's comet, discovered on the 6th of March, 1815; and, lastly, the comet discovered by Pons in the year 1812, and whose elliptic orbit has been determined by Encke. The two latter comets were invisible to the naked eye. We now know with certainty of nine returns of Halley's large comet, it having recently been proved by Laugier's calculations,* that in the Chinese table of comets, first made known to us by Edward Biot, the comet of 1378 is identical with Halley's; its periods of revolution have varied in the interval between 1378 and 1835 from 74·91 to 77·58 years, the mean being 76·1.

A host of other comets may be contrasted with the cosmical bodies of which we have spoken, requiring several thousand years to perform their orbits, which it is difficult to determine with any degree of certainty. The beautiful comet of 1811 requires, according to Argelander, a period of 3065 years for its revolution, and the colossal one of 1680 as much as 8800 years, according to Encke's calculation. These bodies respectively recede, therefore, 21 and 44 times further than Uranus from the Sun, that is to say, 33,600 and 70,400 millions of miles. At this enormous distance the attractive force of the Sun is still manifested; but while the velocity of the comet of 1680 at its perihelion is 212 miles in a second, that is, thirteen times greater than that of the Earth, it scarcely moves ten feet in the second when at its aphelion. This velocity is only three times greater than that of water in our most sluggish European rivers, and equal only to half that which I have observed in the Cassiquiare, a branch of the Orinoco. It is highly probable that, among the innumerable host of uncalculated or undiscovered comets, there are many whose major axes greatly exceed that of the comet of 1680. In order to form some idea by numbers, I do not say of the sphere of attraction, but of the distance in space of a fixed star, or other sun, from the aphelion of the comet of 1680 (the furthest receding cosmical body with which we are acquainted in our solar system), it must be remembered that, according to the most recent determinations of parallaxes, the nearest fixed star is full 250 times further removed from our sun than the comet in its aphelion. The comet's distance is only 44

* Laugier, in the *Comptes Rendus des Séances de l'Académie*, 1843, t. xvi., p. 1006.

times that of Uranus, while α Centauri is 11,000, and 61 Cygni 31,000 times that of Uranus, according to Bessel's determinations.

Having considered the greatest distances of comets from the central body, it now remains for us to notice instances of the greatest proximity hitherto measured. Lexell and Burckhardt's comet of 1770, so celebrated on account of the disturbances it experienced from Jupiter, has approached the Earth within a smaller distance than any other comet. On the 28th of June, 1770, its distance from the Earth was only six times that of the Moon. The same comet passed twice, viz., in 1769 and 1779, through the system of Jupiter's four satellites without producing the slightest notable change in the well-known orbits of these bodies. The great comet of 1680 approached at its perihelion eight or nine times nearer to the surface of the Sun than Lexell's comet did to that of our Earth, being on the 17th of December a sixth part of the Sun's diameter, or seven tenths of the distance of the Moon from that luminary. Perihelia occurring beyond the orbit of Mars can seldom be observed by the inhabitants of the Earth, owing to the faintness of the light of distant comets; and among those already calculated, the comet of 1729 is the only one which has its perihelion between the orbits of Pallas and Jupiter; it was even observed beyond the latter.

Since scientific knowledge, although frequently blended with vague and superficial views, has been more extensively diffused through wider circles of social life, apprehensions of the possible evils threatened by comets have acquired more weight as their direction has become more definite. The certainty that there are within the known planetary orbits comets which revisit our regions of space at short intervals—that great disturbances have been produced by Jupiter and Saturn in their orbits, by which such as were apparently harmless have been converted into dangerous bodies—the intersection of the Earth's orbit by Biela's comet—the cosmical vapor, which, acting as a resisting and impeding medium, tends to contract all orbits—the individual difference of comets, which would seem to indicate considerable decreasing gradations in the quantity of the mass of the nucleus, are all considerations more than equivalent, both as to number and variety, to the vague fears entertained in early ages of the general conflagration of the world by *flaming swords*, and stars with *fiery streaming hair*. As the consolatory considerations which may be derived from the calculus of probabilities address themselves to reason and to

meditative understanding only, and not to the imagination or to a desponding condition of mind, modern science has been accused, and not entirely without reason, of not attempting to allay apprehensions which it has been the very means of exciting. It is an inherent attribute of the human mind to experience fear, and not hope or joy, at the aspect of that which is unexpected and extraordinary.* The strange form of a large comet, its faint nebulous light, and its sudden appearance in the vault of heaven, have in all regions been almost invariably regarded by the people at large as some new and formidable agent inimical to the existing state of things. The sudden occurrence and short duration of the phenomenon lead to the belief of some equally rapid reflection of its agency in terrestrial matters, whose varied nature renders it easy to find events that may be regarded as the fulfillment of the evil foretold by the appearance of these mysterious cosmical bodies. In our own day, however, the public mind has taken another and more cheerful, although singular, turn with regard to comets; and in the German vineyards in the beautiful valleys of the Rhine and Moselle, a belief has arisen, ascribing to these once ill-omened bodies a beneficial influence on the ripening of the vine. The evidence yielded by experience, of which there is no lack in these days, when comets may so frequently be observed, has not been able to shake the common belief in the meteorological myth of the existence of wandering stars capable of radiating heat.

From comets I would pass to the consideration of a far more enigmatical class of agglomerated matter—the smallest of all asteroids, to which we apply the name *aerolites*, or *meteoric stones*,† when they reach our atmosphere in a fragmentary condition. If I should seem to dwell on the specific enumeration of these bodies, and of comets, longer than the general nature of this work might warrant, I have not done so undesignedly. The diversity existing in the individual characteristics of comets has already been noticed. The imperfect knowledge we possess of their physical character renders it

* Fries, *Vorlesungen über die Sternkunde*, 1833, s. 262–267 (Lectures on the Science of Astronomy). An infelicitously chosen instance of the good omen of a comet may be found in Seneca, *Nat. Quæst.*, vii., 17 and 21. The philosopher thus writes of the comet: “*Quem nos Neronis principatu latissimo vidimus et qui cometis detraxit infamiam.*”

† [Much valuable information may be obtained regarding the origin and composition of aerolites or meteoric stones in Memoirs on the subject, by Baumbeer and other writers, in the numbers of Poggendorf's *Annalen*, from 1845 to the present time.]—Tr.

difficult, in a work like the present, to give the proper degree of circumstantiality to the phenomena, which, although of frequent recurrence, have been observed with such various degrees of accuracy, or to separate the necessary from the accidental. It is only with respect to measurements and computations that the astronomy of comets has made any marked advancement, and, consequently, a scientific consideration of these bodies must be limited to a specification of the differences of physiognomy and conformation in the nucleus and tail, the instances of great approximation to other cosmical bodies, and of the extremes in the length of their orbits and in their periods of revolution. A faithful delineation of these phenomena, as well as of those which we proceed to consider, can only be given by sketching individual features with the animated circumstantiality of reality.

Shooting stars, fire-balls, and meteoric stones are, with great probability, regarded as small bodies moving with planetary velocity, and revolving in obedience to the laws of general gravity in conic sections round the Sun. When these masses meet the Earth in their course, and are attracted by it, they enter within the limits of our atmosphere in a luminous condition, and frequently let fall more or less strongly heated stony fragments, covered with a shining black crust. When we enter into a careful investigation of the facts observed at those epochs when showers of shooting stars fell periodically in Cumana in 1799, and in North America during the years 1833 and 1834, we shall find that *fire-balls* can not be considered separately from shooting stars. Both these phenomena are frequently not only simultaneous and blended together, but they likewise are often found to merge into one another, the one phenomenon gradually assuming the character of the other alike with respect to the size of their disks, the emanation of sparks, and the velocities of their motion. Although exploding smoking luminous fire-balls are sometimes seen, even in the brightness of tropical daylight,* equalling in size the ap-

* A friend of mine, much accustomed to exact trigonometrical measurements, was in the year 1788 at Popayan, a city which is $2^{\circ} 26'$ north latitude, lying at an elevation of 5583 feet above the level of the sea, and at noon, when the sun was shining brightly in a cloudless sky, saw his room lighted up by a fire-ball. He had his back to the window at the time, and on turning round, perceived that great part of the path traversed by the fire-ball was still illuminated by the brightest radiance. Different nations have had the most various terms to express these phenomena: the Germans use the word *Sternschnuppe*, literally *star snuff*—an expression well suited to the physical views of the vulgar in former

parent diameter of the Moon, innumerable quantities of shooting stars have, on the other hand, been observed to fall in forms of such extremely small dimensions that they appear only as moving points or *phosphorescent lines*.*

It still remains undetermined whether the many luminous bodies that shoot across the sky may not vary in their nature. On my return from the equinoctial zones, I was impressed with an idea that in the torrid regions of the tropics I had more frequently than in our colder latitudes seen shooting stars fall as if from a height of twelve or fifteen thousand feet; that they were of brighter colors, and left a more brilliant line of light in their track; but this impression was no doubt owing to the greater transparency of the tropical atmosphere,† which

times, according to which, the lights in the firmament were said to undergo a process of *snuffing* or cleaning; and other nations generally adopt a term expressive of a *shot* or *fall* of stars, as the Swedish *stjernfall*, the Italian *stella cadente*, and the English *star shoot*. In the woody district of the Orinoco, on the dreary banks of the Cassiquiare, I heard the natives in the Mission of Vasiva use terms still more inelegant than the German *star snuff*. (*Relation Historique du Voy. aux Régions Equinox.*, t. ii., p. 513.) These same tribes term the pearly drops of dew which cover the beautiful leaves of the *heliconia star spit*. In the Lithuanian mythology, the imagination of the people has embodied its ideas of the nature and signification of falling stars under nobler and more graceful symbols. The *Parcæ*, *Werpeja*, weave in heaven for the new-born child its thread of fate, attaching each separate thread to a star. When death approaches the person, the thread is rent, and the star wanes and sinks to the earth. Jacob Grimm, *Deutsche Mythologie*, 1843, s. 685.

* According to the testimony of Professor Denison Olmsted, of Yale College, New Haven, Connecticut. (See Poggend., *Annalen der Physik*, bd. xxx., s. 194.) Kepler, who excluded fire-balls and shooting stars from the domain of astronomy, because they were, according to his views, "meteors arising from the exhalations of the earth, and blending with the higher ether," expresses himself, however, generally with much caution. He says: "*Stella cadentes sunt materia viscida inflammata. Earum aliquæ inter cadendum absumuntur, aliquæ verè in terram cadunt, pondere suo tractæ. Nec est dissimile vero, quasdam conglobatas esse ex materia fæculentâ, in ipsam auram ætheream immixta: exque ætheris regione, tractu rectilîneo, per ærem trajicere, seu minutos cometas, occultâ causa motus utrorumque.*"—Kepler, *Epit. Astron. Copernicana*, t. i., p. 80.

† *Relation Historique*, t. i., p. 80, 213, 527. If in falling stars, as in comets, we distinguish between the head or nucleus and the tail, we shall find that the greater transparency of the atmosphere in tropical climates is evinced in the greater length and brilliancy of the tail which may be observed in those latitudes. The phenomenon is therefore not necessarily more frequent there, because it is oftener seen and continues longer visible. The influence exercised on shooting stars by the character of the atmosphere is shown occasionally even in our temperate zone, and at very small distances apart. Wartmann relates that on the occasion of a November phenomenon at two places lying very near

enables the eye to penetrate further into distance. Sir Alexander Burnes likewise extols as a consequence of the purity of the atmosphere in Bokhara the enchanting and constantly-recurring spectacle of variously-colored shooting stars.

The connection of meteoric stones with the grander phenomenon of fire-balls—the former being known to be projected from the latter with such force as to penetrate from ten to fifteen feet into the earth—has been proved, among many other instances, in the falls of aërolites at Barbotan, in the Department des Landes (24th July, 1790), at Siena (16th June, 1794), at Weston, in Connecticut, U. S. (14th December, 1807), and at Juvenas, in the Department of Ardèche (15th June, 1821). Meteoric stones are in some instances thrown from dark clouds suddenly formed in a clear sky, and fall with a noise resembling thunder. Whole districts have thus occasionally been covered with thousands of fragmentary masses, of uniform character but unequal magnitudes, that

each other, Geneva and Aux Planchettes, the number of the meteors counted were as 1 to 7. (Wartmann, *Mém. sur les Étoiles filantes*, p. 17.) The tail of a shooting star (or its *train*), on the subject of which Brandes has made so many exact and delicate observations, is in no way to be ascribed to the continuance of the impression produced by light on the retina. It sometimes continues visible a whole minute, and in some rare instances longer than the light of the nucleus of the shooting star; in which case the luminous track remains motionless. (Gilb., *Ann.*, bd. xiv., s. 251.) This circumstance further indicates the analogy between large shooting stars and fire-balls. Admiral Krusenstern saw, in his voyage round the world, the train of a fire-ball shine for an hour after the luminous body itself had disappeared, and scarcely move throughout the whole time. (*Reise*, th. i., s. 58.) Sir Alexander Burnes gives a charming description of the transparency of the clear atmosphere of Bokhara, which was once so favorable to the pursuit of astronomical observations. Bokhara is situated in 39° 43' north latitude, and at an elevation of 1280 feet above the level of the sea. "There is a constant serenity in its atmosphere, and an admirable clearness in the sky. At night, the stars have uncommon luster, and the Milky Way shines gloriously in the firmament. There is also a never-ceasing display of the most brilliant meteors, which dart like rockets in the sky; ten or twelve of them are sometimes seen in an hour, assuming every color—fiery red, blue, pale, and faint. It is a noble country for astronomical science, and great must have been the advantage enjoyed by the famed observatory of Samarkand." (Burnes, *Travels into Bokhara*, vol. ii. (1834), p. 158.) A mere traveler must not be reproached for calling ten or twelve shooting stars in an hour "many," since it is only recently that we have learned, from careful observations on this subject in Europe, that eight is the mean number which may be seen in an hour in the field of vision of one individual (Quetelet, *Corresp. Mathém.*, Novem., 1837, p. 447); this number is, however, limited to five or six by that diligent observer, Olbers. (Sehum., *Jahrb.*, 1838, s. 325.)

have been hurled from one of these moving clouds. In less frequent cases, as in that which occurred on the 16th of September, 1843, at Kleinwenden, near Mühlhausen, a large aërolite fell with a thundering crash while the sky was clear and cloudless. The intimate affinity between fire-balls and shooting stars is further proved by the fact that fire-balls, from which meteoric stones have been thrown, have occasionally been found, as at Angers, on the 9th of June, 1822, having a diameter scarcely equal to that of the small fire-works called Roman candles.

The formative power, and the nature of the physical and chemical processes involved in these phenomena, are questions all equally shrouded in mystery, and we are as yet ignorant whether the particles composing the dense mass of meteoric stones are originally, as in comets, separated from one another in the form of vapor, and only condensed within the fiery ball when they become luminous to our sight, or whether, in the case of smaller shooting stars, any compact substance actually falls, or, finally, whether a meteor is composed only of a smoke-like dust, containing iron and nickel; while we are wholly ignorant of what takes place within the dark cloud from which a noise like thunder is often heard for many minutes before the stones fall.*

* On *meteoric dust*, see Arago, in the *Annuaire* for 1832, p. 254. I have very recently endeavored to show, in another work (*Asie Centrale*, t. i., p. 408), how the Scythian saga of the sacred gold, which fell burning from heaven, and remained in the possession of the Golden Horde of the Parlatæ (Herod., iv., 5-7), probably originated in the vague recollection of the fall of an aërolite. The ancients had also some strange fictions (Dio Cassius, lxxv., 1259) of silver which had fallen from heaven, and with which it had been attempted, under the Emperor Severus, to cover bronze coins; metallic iron was, however, known to exist in meteoric stones. (Plin., ii., 56.) The frequently-recurring expression *lapidibus pluit* must not always be understood to refer to falls of aërolites. In Liv., xxv., 7, it probably refers to pumice (*rapilli*) ejected from the volcano, Mount Albanna (Monte Cavo), which was not wholly extinguished at the time. (See Heyne, *Opuscula Acad.*, t. iii., p. 261; and my *Relation Hist.*, t. i., p. 394.) The contest of Hercules with the Ligyans, on the road from the Caucasus to the Hesperides, belongs to a different sphere of ideas, being an attempt to explain mythically the origin of the round quartz blocks in the Ligyian field of stones at the mouth of the Rhone, which Aristotle supposes to have been ejected from a fissure during an earthquake, and Posidonius to have been caused by the force of the waves of an inland piece of water. In the fragments that we still possess of the play of Æschylus, the *Prometheus Delivered*, every thing proceeds, however, in part of the narration, as in a fall of aërolites, for Jupiter draws together a cloud, and causes the "district around to be covered by a shower of round stones." Posido-

We can ascertain by measurement the enormous, wonderful, and wholly planetary velocity of shooting stars, fire-balls, and meteoric stones; and we can gain a knowledge of what is the general and uniform character of the phenomenon, but not of the genetically cosmical process and the results of the metamorphoses. If meteoric stones while revolving in space are already consolidated into dense masses,* less dense, how-

nius even ventured to deride the geognostic myth of the blocks and stones. The Lygian field of stones was, however, very naturally and well described by the ancients. The district is now known as *La Crau*. (See Guerin, *Mesures Barométriques dans les Alpes, et Météorologie d'Avignon*, 1829, chap. xii., p. 115.)

* The specific weight of aërolites varies from 1.9 (Alais) to 4.3 (Tabor). Their general density may be set down as 3, water being 1. As to what has been said in the text of the actual diameters of fire-balls, we must remark, that the numbers have been taken from the few measurements that can be relied upon as correct. These give for the fire-ball of Weston, Connecticut (14th December, 1807), only 500; for that observed by Le Roi (10th July, 1771) about 1000, and for that estimated by Sir Charles Blagden (18th January, 1783) 2600 feet in diameter. Brandes (*Unterhaltungen*, bd. i., s. 42) ascribes a diameter varying from 80 to 120 feet to shooting stars, and a luminous train extending from 12 to 16 miles. There are, however, ample optical causes for supposing that the apparent diameter of fire-balls and shooting stars has been very much overrated. The volume of the largest fire-ball yet observed can not be compared with that of Ceres, estimating this planet to have a diameter of only 70 English miles. (See the generally so exact and admirable treatise, *On the Connection of the Physical Sciences*, 1835, p. 411.) With the view of elucidating what has been stated in the text regarding the large aërolite that fell into the bed of the River Narni, but has not again been found, I will give the passage made known by Pertz, from the *Chronicon Benedicti, Monachi Sancti Andree in Monte Soracte*, a MS. belonging to the tenth century, and preserved in the Chigi Library at Rome. The barbarous Latin of that age has been left unchanged. "*Anno 921, temporibus domini Johannis Decimi pape, in anno pontificatus illius 7 visa sunt signa. Nam juxta urbem Romam lapides plurimi de celo cadere visi sunt. In civitate qua vocatur Narnia tam diu ac tetri, ut nihil aliud credatur, quam de infernalibus locis deducti essent. Nam ita ex illis lapidibus unus omnium maximus est, ut decidens in flumen Narus, ad mensuram unius cubiti super aquas fluminis usque hodie videretur. Nam et ignita facula de celo plurimæ omnibus in hac civitate Romani populi visa sunt, ita ut pene terra contingeret. Aliæ cadentes,*" &c. (Pertz, *Monum. Germ. Hist. Scriptores*, t. iii., p. 715.) On the aërolites of Ægos Potamos, which fell, according to the Parian Chronicle, in the 781 Olympiad, see Böckh, *Corp. Inscr. Graec.*, t. ii., p. 302, 320, 340; also Aristot., *Meteor.*, i., 7 (Ideler's *Comm.*, t. i., p. 404-407); Stob., *Ecl. Phys.*, i., 25, p. 508 (Heeren); Plut., *Lys.*, c. 12; Diog. Laert., ii., 10; and see, also, subsequent notes in this work. According to a Mongolian tradition, a black fragment of a rock, forty feet in height, fell from heaven on a plain near the source of the Great Yellow River in Western China. (Abel Rémusat, in Lamétherie, *Jour. de Phys.*, 1819, Mai, p. 264.)

ever, than the mean density of the earth, they must be very small nuclei, which, surrounded by inflammable vapor or gas, form the innermost part of fire-balls, from the height and apparent diameter of which we may, in the case of the largest, estimate that the actual diameter varies from 500 to about 2800 feet. The largest meteoric masses as yet known are those of Otumpa, in Chaco, and of Bahia, in Brazil, described by Rubi de Celis as being from 7 to $7\frac{1}{2}$ feet in length. The meteoric stone of *Ægos Potamos*, celebrated in antiquity, and even mentioned in the *Chronicle of the Parian Marbles*, which fell about the year in which Socrates was born, has been described as of the size of two mill-stones, and equal in weight to a full wagon load. Notwithstanding the failure that has attended the efforts of the African traveler, Brown, I do not wholly relinquish the hope that, even after the lapse of 2312 years, this Thracian meteoric mass, which it would be so difficult to destroy, may be found, since the region in which it fell is now become so easy of access to European travelers. The huge *aërolite* which in the beginning of the tenth century fell into the river at Narni, projected between three and four feet above the surface of the water, as we learn from a document lately discovered by Pertz. It must be remarked that these meteoric bodies, whether in ancient or modern times, can only be regarded as the principal fragments of masses that have been broken up by the explosion either of a fire-ball or a dark cloud.

On considering the enormous velocity with which, as has been mathematically proved, meteoric stones reach the earth from the extremest confines of the atmosphere, and the lengthened course traversed by fire-balls through the denser strata of the air, it seems more than improbable that these metalliferous stony masses, containing perfectly-formed crystals of olivine, labradorite, and pyroxene, should in so short a period of time have been converted from a vaporous condition to a solid nucleus. Moreover, that which falls from meteoric masses, even where the internal composition is chemically different, exhibits almost always the peculiar character of a fragment, being of a prismatic or truncated pyramidal form, with broad, somewhat curved faces, and rounded angles. But whence comes this form, which was first recognized by Schreiber as characteristic of the *severed* part of a rotating planetary body? Here, as in the sphere of organic life, all that appertains to the history of development remains hidden in obscurity. Meteoric masses become luminous and kindle at heights which

must be regarded as almost devoid of air, or occupied by an atmosphere that does not even contain $\frac{1}{1000000}$ th part of oxygen. The recent investigations of Biot on the important phenomenon of twilight* have considerably lowered the lines which had, perhaps with some degree of temerity, been usually termed the boundaries of the atmosphere; but processes of light may be evolved independently of the presence of oxygen, and Poisson conjectured that aërolites were ignited far beyond the range of our atmosphere. Numerical calculation and geometrical measurement are the only means by which, as in the case of the larger bodies of our solar system, we are enabled to impart a firm and safe basis to our investigations of meteoric stones. Although Halley pronounced the great fire-ball of 1686, whose motion was opposite to that of the earth in its orbit, † to be a cosmical body, Chladni, in 1794, first recognized, with ready acuteness of mind, the connection between fire-balls and the stones projected from the atmosphere, and the motions of the former bodies in space. ‡ A brilliant confirmation of the cosmical origin of these phenomena has been afforded by Denison Olmsted, at New Haven, Connecticut; who has shown, on the concurrent authority of all eye-witnesses, that during the celebrated fall of shooting stars on the night between the 12th

* Biot, *Traité d'Astronomie Physique* (3ème éd.), 1841, t. i., p. 149, 177, 238, 312. My lamented friend Poisson endeavored, in a singular manner, to solve the difficulty attending an assumption of the spontaneous ignition of meteoric stones at an elevation where the density of the atmosphere is almost null. These are his words: "It is difficult to attribute, as is usually done, the incandescence of aërolites to friction against the molecules of the atmosphere at an elevation above the earth where the density of the air is almost null. May we not suppose that the electric fluid, in a neutral condition, forms a kind of atmosphere, extending far beyond the mass of our atmosphere, yet subject to terrestrial attraction, although physically imponderable, and consequently following our globe in its motion? According to this hypothesis, the bodies of which we have been speaking would, on entering this imponderable atmosphere, decompose the neutral fluid by their unequal action on the two electricities, and they would thus be heated, and in a state of incandescence, by becoming electrified." (*Poisson, Rech. sur la Probabilité des Jugements*, 1837, p. 6.)

† *Philos. Transact.*, vol. xxix., p. 161-163.

‡ The first edition of Chladni's important treatise, *Ueber den Ursprung der von Pallas gefundenen und anderen Eisenmassen* (On the Origin of the masses of Iron found by Pallas, and other similar masses), appeared two months prior to the shower of stones at Siena, and two years before Lichtenberg stated, in the *Göttingen Taschenbuch*, that "stones reach our atmosphere from the remoter regions of space." Comp., also, Olbers's letter to Benzenberg, 18th Nov., 1837, in Benzenberg's *Treatise on Shooting Stars*, p. 186.

and 13th of November, 1833, the fire-balls and shooting stars all emerged from one and the same quarter of the heavens, namely, in the vicinity of the star γ in the constellation Leo, and did not deviate from this point, although the star changed its apparent height and azimuth during the time of the observation. Such an independence of the Earth's rotation shows that the luminous body must have reached our atmosphere from *without*. According to Encke's computation* of the whole

* Encke, in Poggend, *Annalen*, bd. xxxiii. (1834), s. 213. Arago, in the *Annuaire* for 1836, p. 291. Two letters which I wrote to Benzenberg, May 19 and October 22, 1837, on the conjectural precession of the nodes in the orbit of periodical falls of shooting stars. (Benzenberg's *Sternsch.*, s. 207 and 209.) Olbers subsequently adopted this opinion of the gradual retardation of the November phenomenon. (*Astron. Nachr.*, 1838, No. 372, s. 180.) If I may venture to combine two of the falls of shooting stars mentioned by the Arabian writers with the epochs found by Boguslawski for the fourteenth century, I obtain the following more or less accordant elements of the movements of the nodes:

In Oct., 902, on the night in which King Ibrahim ben Ahmed died, there fell a heavy shower of shooting stars, "like a fiery rain;" and this year was, therefore, called the year of stars. (Conde, *Hist. de la Dom. de los Arabes*, p. 346.)

On the 19th of Oct., 1202, the stars were in motion all night. "They fell like locusts." (*Comptes Rendus*, 1837, t. i., p. 294; and Fræhn, in the *Bull. de l'Académie de St. Pétersbourg*, t. iii., p. 308.)

On the 21st Oct., O.S., 1366, "*die sequente post festum XI. millia Virginum ab hora matutina usque ad horam primam visa sunt quasi stella de celo cadere continuo, et in tanta multitudine, quod nemo narrare sufficit.*" This remarkable notice, of which we shall speak more fully in the subsequent part of this work, was found by the younger Von Boguslawski, in Benesse (de Horowic) de Weitmil or Weithmül, *Chronicon Ecclesie Pragensis*, p. 389. This chronicle may also be found in the second part of *Scriptores rerum Bohemicarum*, by Pelzel and Dobrowsky, 1784. (*Schum., Astr. Nachr.*, Dec., 1839.)

On the night between the 9th and 10th of November, 1787, many falling stars were observed at Mannheim, Southern Germany, by Hemmer. (*Kämtz, Meteor.*, th. iii., s. 237.)

After midnight, on the 12th of November, 1799, occurred the extraordinary fall of stars at Cumana, which Bonpland and myself have described, and which was observed over a great part of the earth. (*Relat. Hist.*, t. i., p. 519-527.)

Between the 12th and 13th of November, 1822, shooting stars, intermingled with fire-balls, were seen in large numbers by Kloden, at Potsdam. (*Gilbert's Ann.*, bd. lxxii., s. 291.)

On the 13th of November, 1831, at 4 o'clock in the morning, a great shower of falling stars was seen by Captain Bérard, on the Spanish coast, near Carthage del Levante. (*Annuaire*, 1836, p. 297.)

In the night between the 12th and 13th of November, 1833, occurred the phenomenon so admirably described by Professor Olmsted, in North America.

In the night of the 13-14th of November, 1834, a similar fall of shoot-

number of observations made in the United States of North America, between the thirty-fifth and the forty-second degrees of latitude, it would appear that all these meteors came from the same point of space in the direction in which the Earth was moving at the time. On the recurrence of falls of shooting stars in North America, in the month of November of the years 1834 and 1837, and in the analogous falls observed at Bremen in 1838, a like general parallelism of the orbits, and the same direction of the meteors from the constellation Leo, were again noticed. It has been supposed that a greater parallelism was observable in the direction of periodic falls of shooting stars than in those of sporadic occurrence; and it has further been remarked, that in the periodically-recurring falls in the month of August, as, for instance, in the year 1839, the meteors came principally from one point between Perseus and Taurus, toward the latter of which constellations the Earth was then moving. This peculiarity of the phenomenon, manifested in the retrograde direction of the orbits in November and August, should be thoroughly investigated by accurate observations, in order that it may either be fully confirmed or refuted.

The heights of shooting stars, that is to say, the heights of the points at which they begin and cease to be visible, vary exceedingly, fluctuating between 16 and 140 miles. This important result, and the enormous velocity of these problematical asteroids, were first ascertained by Benzenberg and Brandes, by simultaneous observations and determinations of parallax at the extremities of a base line of 49,020 feet in length.* The relative velocity of motion is from 18 to 36 miles in a second, and consequently equal to planetary velocity. This planetary velocity,† as well as the direction of the orbits in stars was seen in North America, although the numbers were not quite so considerable. (Poggend., *Annalen*, bd. xxxiv., s. 129.)

On the 13th of November, 1835, a barn was set on fire by the fall of a sporadic fire-ball, at Belley, in the Department de l'Ain. (*Annuaire*, 1836, p. 296.)

In the year 1838, the stream showed itself most decidedly on the night of the 13-14th of November. (*Astron. Nachr.*, 1838, No. 372.)

* I am well aware that, among the 62 shooting stars simultaneously observed in Silesia, in 1823, at the suggestion of Professor Brandes, some appeared to have an elevation of 183 to 240, or even 400 miles. (Brandes, *Unterhaltungen für Freunde der Astronomie und Physik*, heft i., s. 48. Instructive Narratives for the Lovers of Astronomy and Physics.) But Olbers considered that all determinations for elevations beyond 120 miles must be doubtful, owing to the smallness of the parallax.

† The planetary velocity of translation, the movement in the orbit, is in Mercury 26.4, in Venus 19.2, and in the Earth 16.4 miles in a second.

of fire-balls and shooting stars, which has frequently been observed to be opposite to that of the Earth, may be considered as conclusive arguments against the hypothesis that aërolites derive their origin from the so-called active *lunar volcanoes*. Numerical views regarding a greater or lesser volcanic force on a small cosmical body, not surrounded by any atmosphere, must, from their nature, be wholly arbitrary. We may imagine the reaction of the interior of a planet on its crust ten or even a hundred times greater than that of our present terrestrial volcanoes; the direction of masses projected from a satellite revolving from west to east might appear retrogressive, owing to the Earth in its orbit subsequently reaching that point of space at which these bodies fall. If we examine the whole sphere of relations which I have touched upon in this work, in order to escape the charge of having made unproved assertions, we shall find that the hypothesis of the selenic origin of meteoric stones* depends upon a number of conditions

* Ohladni states that an Italian physicist, Paolo Maria Terzago, on the occasion of the fall of an aërolite at Milan in 1660, by which a Franciscan monk was killed, was the first who surmised that aërolites were of selenic origin. He says, in a memoir entitled *Musæum Septalianum, Manfredi Septalæ, Patricii Mediolanensis, industrioso labore constructum* (Tortona, 1664, p. 44), "*Labant philosophorum mentes sub horum lapidum ponderibus; ni dicere velimus, lunam terram alteram, sine mundum esse, ex cujus montibus divisa frustra in inferiorem nostrum hunc orbem delabantur.*" Without any previous knowledge of this conjecture, Olbers was led, in the year 1795 (after the celebrated fall at Siena on the 16th of June, 1794), into an investigation of the amount of the initial tangential force that would be requisite to bring to the Earth masses projected from the Moon. This ballistic problem occupied, during ten or twelve years, the attention of the geometers Laplace, Biot, Brandes, and Poisson. The opinion which was then so prevalent, but which has since been abandoned, of the existence of active volcanoes in the Moon, where air and water are absent, led to a confusion in the minds of the generality of persons between mathematical possibilities and physical probabilities. Olbers, Brandes, and Ohladni thought "that the velocity of 16 to 32 miles, with which fire-balls and shooting stars entered our atmosphere," furnished a refutation to the view of their selenic origin. According to Olbers, it would require to reach the Earth, setting aside the resistance of the air, an initial velocity of 8292 feet in the second; according to Laplace, 7862; to Biot, 8282; and to Poisson, 7595. Laplace states that this velocity is only five or six times as great as that of a cannon ball; but Olbers has shown "that, with such an initial velocity as 7500 or 8000 feet in a second, meteoric stones would arrive at the surface of our earth with a velocity of only 35,000 feet (or 1.53 German geographical mile). But the measured velocity of meteoric stones averages five such miles, or upward of 114,000 feet to a second; and, consequently, the original velocity of projection from the Moon must be almost 110,000 feet, and therefore fourteen times greater than Laplace asserted." (Olbers, in Schum., *Jahrb.*, 1837, p. 52-58; and in

whose accidental coincidence could alone convert a possible into an actual fact. The view of the original existence of

Gehler, *Neues Physik. Wörterbuche*, bd. vi., abth. 3, s. 2129-2136.) If we could assume volcanic forces to be still active on the Moon's surface, the absence of atmospheric resistance would certainly give to their projectile force an advantage over that of our terrestrial volcanoes; but even in respect to the measure of the latter force (the projectile force of our own volcanoes), we have no observations on which any reliance can be placed, and it has probably been exceedingly overrated. Dr. Peters, who accurately observed and measured the phenomena presented by *Ætna*, found that the greatest velocity of any of the stones projected from the crater was only 1250 feet to a second. Observations on the Peak of *Teneriffe*, in 1798, gave 3000 feet. Although Laplace, at the end of his work (*Expos. du Syst. du Monde*, ed. de 1824, p. 399), cautiously observes, regarding *ærolites*, "that in all probability they come from the depths of space," yet we see from another passage (chap. vi., p. 233) that, being probably unacquainted with the extraordinary planetary velocity of meteoric stones, he inclines to the hypothesis of their lunar origin, always, however, assuming that the stones projected from the Moon "become satellites of our Earth, describing around it more or less eccentric orbits, and thus not reaching its atmosphere until several or even many revolutions have been accomplished." As an Italian at *Tortona* had the fancy that *ærolites* came from the Moon, so some of the Greek philosophers thought they came from the Sun. This was the opinion of *Diogenes Laertius* (ii., 9) regarding the origin of the mass that fell at *Ægos Potamos* (see note, p. 116). *Pliny*, whose labors in recording the opinions and statements of preceding writers are astonishing, repeats the theory, and derides it the more freely, because he, with earlier writers (*Diog. Laert.*, 3 and 5, p. 99, *Hübner*), accuses *Anaxagoras* of having predicted the fall of *ærolites* from the Sun: "Celebrant Græci *Anaxagoram Clazomenium Olympiadis septuagesimæ octavæ secundo anno prædixisse cælestium litterarum scientia, quibus diebus saxum casurum esse e sole, idque factum interdum in Thraciæ parte ad Ægos flumen. Quod si quis prædictum credat, simul fateatur necesse est, majoris miraculi divinitatem *Anaxagoræ* fuisse, solvique rerum naturæ intellectum, et confundi omnia, si aut ipse Sol lapis esse aut unquam lapidem in eo fuisse credatur; decidere tamen crebro non erit dubium." The fall of a moderate-sized stone, which is preserved in the *Gymnasium* at *Abydos*, is also reported to have been foretold by *Anaxagoras*. The fall of *ærolites* in bright sunshine, and when the Moon's disk was invisible, probably led to the idea of sun-stones. Moreover, according to one of the physical dogmas of *Anaxagoras*, which brought on him the persecution of the theologians (even as they have attacked the geologists of our own times), the Sun was regarded as "a molten fiery mass" (*ὑπόρος διάπυρος*). In accordance with these views of *Anaxagoras*, we find *Euripides*, in *Phæton*, terming the Sun "a golden mass;" that is to say, a fire-colored, brightly-shining matter, but not leading to the inference that *ærolites* are golden sun-stones. (See note to page 115.) Compare *Valckenæer*, *Diatribe in Eurip. perd. Dram. Reliquias*, 1767, p. 30. *Diog. Laert.*, ii., 40. Hence, among the Greek philosophers, we find four hypotheses regarding the origin of falling stars: a telluric origin from ascending exhalations; masses of stone raised by hurricane (see *Aristot.*, *Meteor.*, lib. i., cap. iv., 2-13, and cap. vii., 9); a solar origin; and, lastly, an*

small planetary masses in space is simpler, and, at the same time, more analogous with those entertained concerning the formation of other portions of the solar system.

It is very probable that a large number of these cosmical bodies traverse space undestroyed by the vicinity of our atmosphere, and revolve round the Sun without experiencing any alteration but a slight increase in the eccentricity of their orbits, occasioned by the attraction of the Earth's mass. We may, consequently, suppose the possibility of these bodies remaining invisible to us during many years and frequent revolutions. The supposed phenomenon of ascending shooting stars and fire-balls, which Chladni has unsuccessfully endeavored to explain on the hypothesis of the *reflection* of strongly compressed air, appears at first sight as the consequence of some unknown tangential force propelling bodies from the earth; but Bessel has shown by theoretical deductions, confirmed by Feldt's carefully-conducted calculations, that, owing to the absence of any proofs of the simultaneous occurrence of the observed disappearances, the assumption of an ascent of shooting stars was rendered wholly improbable, and inadmissible as a result of observation.* The opinion advanced by Olbers that the explosion of shooting stars and ignited fire-balls not moving in straight lines may impel meteors upward in the manner of rockets, and influence the direction of their orbits, must be made the subject of future researches.

Shooting stars fall either separately and in inconsiderable numbers, that is, sporadically, or in swarms of many thou-

origin in the regions of space, as heavenly bodies which had long remained invisible. Respecting this last opinion, which is that of Diogenes of Apollonia, and entirely accords with that of the present day, see pages 124 and 125. It is worthy of remark, that in Syria, as I have been assured by a learned Orientalist, now resident at Smyrna, Andrea de Nericat, who instructed me in Persian, there is a popular belief that aërolites chiefly fall on clear moonlight nights. The ancients, on the contrary, especially looked for their fall during lunar eclipses. (See Pliny, xxxvii., 10, p. 164. Solinus, c. 37. Salm., *Exerc.*, p. 531; and the passages collected by Ukert, in his *Geogr. der Griechen und Römer*, th. ii., 1, s. 131, note 14.) On the improbability that meteoric masses are formed from metal-dissolving gases, which, according to Fusimieri, may exist in the highest strata of our atmosphere, and, previously diffused through an almost boundless space, may suddenly assume a solid condition, and on the penetration and miscibility of gases, see my *Relat. Hist.*, t. i., p. 525.

* Bessel, in Schum., *Astr. Nachr.*, 1839, No. 380 und 381, s. 222 und 346. At the conclusion of the Memoir there is a comparison of the Sun's longitudes with the epochs of the November phenomenon, from the period of the first observations in Cumana in 1799.

sands. The latter, which are compared by Arabian authors to swarms of locusts, are periodic in their occurrence, and move in streams, generally in a parallel direction. Among periodic falls, the most celebrated are that known as the November phenomenon, occurring from about the 12th to the 14th of November, and that of the festival of St. Lawrence (the 10th of August), whose "fiery tears" were noticed in former times in a church calendar of England, no less than in old traditionary legends, as a meteorological event of constant recurrence.* Notwithstanding the great quantity of shooting stars and fire-balls of the most various dimensions, which, according to Klöden, were seen to fall at Potsdam on the night between the 12th and 13th of November, 1822, and on the same night of the year in 1832 throughout the whole of Europe, from Portsmouth to Orenburg on the Ural River, and even in the southern hemisphere, as in the Isle of France, no attention was directed to the *periodicity* of the phenomenon, and no idea seems to have been entertained of the connection existing between the fall of shooting stars and the recurrence of certain days, until the prodigious swarm of shooting stars which occurred in North America between the 12th and 13th of November, 1833, and was observed by Olmsted and Palmer. The stars fell, on this occasion, like flakes of snow, and it was calculated that at least 240,000 had fallen during a period of nine hours. Palmer, of New Haven, Connecticut, was led, in consequence of this splendid phenomenon, to the recollection of the fall of meteoric stones in 1799, first described by Ellicot and myself,† and which, by

* Dr. Thomas Forster (*The Pocket Encyclopedia of Natural Phenomena*, 1827, p. 17) states that a manuscript is preserved in the library of Christ's College, Cambridge,^a written in the tenth century by a monk, and entitled *Ephemerides Rerum Naturalium*, in which the natural phenomena for each day of the year are inscribed, as, for instance, the first flowering of plants, the arrival of birds, &c.; the 10th of August is distinguished by the word "meteorodes." It was this indication, and the tradition of the fiery tears of St. Lawrence, that chiefly induced Dr. Forster to undertake his extremely zealous investigation of the August phenomena. (Quetelet, *Correspond. Mathém.*, Série III, t. i., 1837, p. 433.)

† Humb., *Rel. Hist.*, t. i., p. 519-527. Ellicot, in the *Transactions of the American Society*, 1804, vol. vi., p. 29. Arago makes the following observations in reference to the November phenomena: "We thus become more and more confirmed in the belief that there exists a zone composed of millions of small bodies, whose orbits cut the plane of the

^a [No such manuscript is at present known to exist in the library of that college. For this information I am indebted to the inquiries of Mr. Cory, of Pembroke College, the learned editor of *Hieroglyphics of Horapollo Nilous*, Greek and English, 1840.]—Tr.

a comparison of the facts I had adduced, showed that the phenomenon had been simultaneously seen in the New Continent, from the equator to New Herrnhut in Greenland ($64^{\circ} 14'$ north latitude), and between 46° and 82° longitude. The identity of the epochs was recognized with astonishment. The stream, which had been seen from Jamaica to Boston ($40^{\circ} 21'$ north latitude) to traverse the whole vault of heaven on the 12th and 13th of November, 1833, was again observed in the United States in 1834, on the night between the 13th and 14th of November, although on this latter occasion it showed itself with somewhat less intensity. In Europe the periodicity of the phenomenon has since been manifested with great regularity.

Another and a like regularly recurring phenomenon is that noticed in the month of August, the meteoric stream of St. Lawrence, appearing between the 9th and 14th of August. Muschenbroek,* as early as in the middle of the last century, drew attention to the frequency of meteors in the month of August; but their certain periodic return about the time of St. Lawrence's day was first shown by Quetelet, Olbers, and Benzenberg. We shall, no doubt, in time, discover other periodically appearing streams,† probably about the 22d to the

ecliptic at about the point which our Earth annually occupies between the 11th and 13th of November. It is a new planetary world beginning to be revealed to us." (*Annuaire*, 1836, p. 296.)

* Compare Muschenbroek, *Introd. ad Phil. Nat.*, 1762, t. ii., p. 1061; Howard, *On the Climate of London*, vol. ii., p. 23, observations of the year 1806; seven years, therefore, after the earliest observations of Brandes (Benzenberg, *über Sternschnuppen*, s. 240-244); the August observations of Thomas Forster, in Quetelet, op. cit., p. 438-453; those of Adolph Erman, Boguslawski, and Kreil, in Schum., *Jahrb.*, 1838, s. 317-330. Regarding the point of origin in Perseus, on the 10th of August, 1839, see the accurate measurements of Bessel and Erman (Schum., *Astr. Nachr.*, No. 385 und 428); but on the 10th of August, 1837, the path does not appear to have been retrograde; see Arago, in *Comptes Rendus*, 1837, t. ii., p. 183.

† On the 25th of April, 1095, "innumerable eyes in France saw stars falling from heaven as thickly as hail" (*ut grando, nisi lucerent, pro densitate putaretur*; Baldr., p. 88), and this occurrence was regarded by the Council of Clermont as indicative of the great movement in Christendom. (Wilken, *Gesch. der Kreuzzüge*, bd. i., s. 75.) On the 25th of April, 1800, a great fall of stars was observed in Virginia and Massachusetts; it was "a fire of rockets that lasted two hours." Arago was the first to call attention to this "trainée d'asteroides," as a recurring phenomenon. (*Annuaire*, 1836, p. 297.) The falls of aerolites in the beginning of the month of December are also deserving of notice. In reference to their periodic recurrence as a meteoric stream, we may mention the early observation of Brandes on the night of the 6th and 7th of December, 1798 (when he counted 2000 falling stars), and very

25th of April, between the 6th and 12th of December, and, to judge by the number of true falls of aërolites enumerated by Capocci, also between the 27th and 29th of November, or about the 17th of July.

Although the phenomena hitherto observed appear to have been independent of the distance from the pole, the temperature of the air, and other climatic relations, there is, however, one perhaps accidentally coincident phenomenon which must not be wholly disregarded. The Northern Light, the Aurora Borealis, was unusually brilliant on the occurrence of the splendid fall of meteors of the 12th and 13th November, 1833, described by Olmsted. It was also observed at Bremen in 1838, where the periodic meteoric fall was, however, less remarkable than at Richmond, near London. I have mentioned in another work the singular fact observed by Admiral Wrangel, and frequently confirmed to me by himself,* that when he

probably the enormous fall of aërolites that occurred at the Rio Assu, near the village of Macao, in the Brazils, on the 11th of December, 1836. (Brandes, *Unterhalt. für Freunde der Physik*, 1825, heft i., s. 65, and *Comptes Rendus*, t. v., p. 211.) Capocci, in the interval between 1809 and 1839, a space of thirty years, has discovered twelve authenticated cases of aërolites occurring between the 27th and 29th of November, besides others on the 13th of November, the 10th of August, and the 17th of July. (*Comptes Rendus*, t. xi., p. 357.) It is singular that in the portion of the Earth's path corresponding with the months of January and February, and probably also with March, no *periodic* streams of falling stars or aërolites have as yet been noticed; although, when in the South Sea in the year 1803, I observed on the 15th of March a remarkably large number of falling stars, and they were seen to fall as in a swarm in the city of Quito, shortly before the terrible earthquake of Riobamba on the 4th of February, 1797. From the phenomena hitherto observed, the following epochs seem especially worthy of remark :

17th of July (17th to the 26th of July?). (Quet., *Corr.*, 1837, p. 435.)

10th of August.

12th to the 14th of November.

27th to the 29th of November.

6th to the 12th of December.

When we consider that the regions of space must be occupied by myriads of comets, we are led by analogy, notwithstanding the differences existing between isolated comets and rings filled with asteroids, to regard the frequency of these meteoric streams with less astonishment than the first consideration of the phenomenon would be likely to excite.

* Ferd. v. Wrangle, *Reise längs der Nordküste von Sibirien in den Jahren, 1820-1824*, th. ii., s. 259. Regarding the recurrence of the denser swarm of the November stream after an interval of thirty-three years, see Olbers, in *Jahrb.*, 1837, s. 280. I was informed in Cumana that shortly before the fearful earthquake of 1766, and consequently thirty-three years (the same interval) before the great fall of stars on

was on the Siberian coast of the Polar Sea, he observed, during an Aurora Borealis, certain portions of the vault of heaven, which were not illuminated, light up and continue luminous whenever a shooting star passed over them.

The different meteoric streams, each of which is composed of myriads of small cosmical bodies, probably intersect our Earth's orbit in the same manner as Biela's comet. According to this hypothesis, we may represent to ourselves these asteroid-meteors as composing a closed ring or zone, within which they all pursue one common orbit. The smaller planets between Mars and Jupiter present us, if we except Pallas, with an analogous relation in their constantly intersecting orbits. As yet, however, we have no certain knowledge as to whether changes in the periods at which the stream becomes visible, or the *retardations* of the phenomena of which I have already spoken, indicate a regular precession or oscillation of the nodes—that is to say, of the points of intersection of the Earth's orbit and of that of the ring; or whether this ring or zone attains so considerable a degree of breadth from the irregular grouping and distances apart of the small bodies, that it requires several days for the Earth to traverse it. The system of Saturn's satellites shows us likewise a group of immense width, composed of most intimately-connected cosmical bodies. In this system, the orbit of the outermost (the seventh) satellite has such a vast diameter, that the Earth, in her revolution round the Sun, requires three days to traverse an extent of space equal to this diameter. If, therefore, in one of these rings, which we regard as the orbit of a periodical stream, the asteroids should be so irregularly distributed as to consist of but few groups sufficiently dense to give rise to these phenomena, we may easily understand why we so seldom witness such glorious spectacles as those exhibited in the November months of 1799 and 1833. The acute mind of Olbers led him almost to predict that the next appearance of the phenomenon of shooting stars and fire-balls intermixed, falling like flakes of snow, would not recur until between the 12th and 14th of November, 1867.

the 11th and 12th of November, 1799, a similar fiery manifestation had been observed in the heavens. But it was on the 21st of October, 1766, and not in the beginning of November, that the earthquake occurred. Possibly some traveler in Quito may yet be able to ascertain the day on which the volcano of Cayambe, which is situated there, was for the space of an hour enveloped in falling stars, so that the inhabitants endeavored to appease heaven by religious processions. (*Relat. Hist.*, t. i., chap. iv., p. 307; chap. x., p. 520 and 527.)

The stream of the November asteroids has occasionally only been visible in a small section of the Earth. Thus, for instance, a very splendid *meteoric shower* was seen in England in the year 1837, while a most attentive and skillful observer at Braunsberg, in Prussia, only saw, on the same night, which was there uninterruptedly clear, a few sporadic shooting stars fall between seven o'clock in the evening and sunrise the next morning. Bessel* concluded from this "that a dense group of the bodies composing the great ring may have reached that part of the Earth in which England is situated, while the more eastern districts of the Earth might be passing at the time through a part of the meteoric ring proportionally less densely studded with bodies." If the hypothesis of a regular progression or oscillation of the nodes should acquire greater weight, special interest will be attached to the investigation of older observations. The Chinese annals, in which great falls of shooting stars, as well as the phenomena of comets, are recorded, go back beyond the age of Tyrtæus, or the second Messenian war. They give a description of two streams in the month of March, one of which is 687 years anterior to the Christian era. Edward Biot has observed that, among the fifty-two phenomena which he has collected from the Chinese annals, those that were of most frequent recurrence are recorded at periods nearly corresponding with the 20th and 22d of July, O.S., and might consequently be identical with the stream of St. Lawrence's day, taking into account that it has advanced since the epoch† indicated. If the fall of shooting stars of the 21st of October, 1366, O.S. (a notice of which was found by the younger Von Boguslawski, in Benessius de Horowic's *Chronicon Ecclesiæ Pragensis*), be identical with our November phenomenon, although the occurrence in the fourteenth century was seen in broad daylight, we find by the precession in 477 years that this system of meteors, or, rather, its common center of gravity, must de-

* From a letter to myself, dated Jan. 24th, 1838. The enormous swarm of falling stars in November, 1799, was almost exclusively seen in America, where it was witnessed from New Herrnhut in Greenland to the equator. The swarms of 1831 and 1832 were visible only in Europe, and those of 1833 and 1834 only in the United States of North America.

† Lettre de M. Edouard Biot à M. Quetelet, sur les anciennes apparitions d'Etoiles Filantes en Chine, in the *Bull. de l'Académie de Bruxelles*, 1843, t. x., No. 7, p. 8. On the notice from the *Chronicon Ecclesiæ Pragensis*, see the younger Boguslawski, in Poggend., *Annalen*, bd. xlviii., s. 612.

scribe a retrograde orbit round the Sun. It also follows, from the views thus developed, that the non-appearance, during certain years, in any portion of the Earth, of the two streams hitherto observed in November and about the time of St. Lawrence's day, must be ascribed either to an interruption in the meteoric ring, that is to say, to intervals occurring between the asteroid groups, or, according to Poisson, to the action of the larger planets* on the form and position of this annulus.

The solid masses which are observed by night to fall to the earth from fire-balls, and by day, generally when the sky is clear, from a dark small cloud, are accompanied by much noise, and although heated, are not in an actual state of incandescence. They undeniably exhibit a great degree of general identity with respect to their external form, the character of their crust, and the chemical composition of their principal constituents. These characteristics of identity have been observed at all the different epochs and in the most various parts of the earth in which these meteoric stones have been found. This striking and early-observed analogy of physiognomy in the denser meteoric masses is, however, met by many exceptions regarding individual points. What differences, for instance, do we not find between the malleable masses of iron of Hradschina in the district of Agram, those from the shores of the Sisim in the government of Jeniseisk, rendered so celebrated by Pallas, or those which I brought from Mexico,† all of which contain 96 per cent. of iron, from the aërolites of Siena, in which the iron scarcely amounts to 2 per cent., or the earthy aërolite of Alais (in the Department du Gard), which broke up in water, or, lastly, from those of Jonzac and Juvenas, which contained no metallic iron, but presented a

* "It appears that an apparently inexhaustible number of bodies, too small to be observed, are moving in the regions of space, either around the Sun or the planets, or perhaps even around their satellites. It is supposed that when these bodies come in contact with our atmosphere, the difference between their velocity and that of our planet is so great, that the friction which they experience from their contact with the air heats them to incandescence, and sometimes causes their explosion. If the group of falling stars form an annulus around the Sun, its velocity of circulation may be very different from that of our Earth; and the displacements it may experience in space, in consequence of the actions of the various planets, may render the phenomenon of its intersecting the planes of the ecliptic possible at some epochs, and altogether impossible at others."—Poisson, *Recherches sur la Probabilité des Jugements*, p. 306, 307.

† Humboldt, *Essai Politique sur la Nouv. Espagne* (2de édit.), t. iii. p. 310.

mixture of oryctognostically distinct crystalline components! These differences have led mineralogists to separate these cosmical masses into two classes, namely, those containing nickeliferous meteoric iron, and those consisting of fine or coarsely-granular meteoric dust. The crust or rind of aërolites is peculiarly characteristic of these bodies, being only a few tenths of a line in thickness, often glossy and pitch-like, and occasionally veined.* There is only one instance on record, as far as I am aware (the aërolite of Chantonny, in La Vendée), in which the rind was absent, and this meteor, like that of Juvenas, presented likewise the peculiarity of having pores and vesicular cavities. In all other cases the black crust is divided from the inner light-gray mass by as sharply-defined a line of separation as is the black leaden-colored investment of the white granite blocks† which I brought from the cataracts of the Orinoco, and which are also associated with many other cataracts, as, for instance, those of the Nile and of the Congo River. The greatest heat employed in our porcelain ovens would be insufficient to produce any thing similar to the crust of meteoric stones, whose interior remains wholly unchanged. Here and there, facts have been observed which would seem to indicate a fusion together of the meteoric fragments; but, in general, the character of the aggregate mass, the absence of compression by the fall, and the inconsiderable degree of heat possessed by these bodies when they reach the earth, are all opposed to the hypothesis of the interior being in a state of fusion during their short passage from the boundary of the atmosphere to our Earth.

The chemical elements of which these meteoric masses consist, and on which Berzelius has thrown so much light, are the same as those distributed throughout the earth's crust, and are fifteen in number, namely, iron, nickel, cobalt, manganese, chromium, copper, arsenic, zinc, potash, soda, sulphur, phosphorus, and carbon, constituting altogether nearly one third of all the known simple bodies. Notwithstanding this similarity with the primary elements into which inorganic bodies are chemically reducible, the aspect of aërolites, owing to the mode in which their constituent parts are compounded, presents, generally, some features foreign to our telluric rocks and minerals. The pure native iron, which is almost always

* The peculiar color of their crust was observed even as early as in the time of Pliny (ii., 56 and 58): "colore adusto." The phrase "lateribus pluisse" seems also to refer to the burned outer surface of aërolites.

† Humb., *Rel. Hist.*, t. ii., chap. xx., p. 299-302.

found incorporated with aërolites, imparts to them a peculiar, but not, consequently, a *selenic* character; for in other regions of space, and in other cosmical bodies besides our Moon, water may be wholly absent, and processes of oxydation of rare occurrence.

Cosmical gelatinous vesicles, similar to the organic *nostoc* (masses which have been supposed since the Middle Ages to be connected with shooting stars), and those pyrites of Sterlitamak, west of the Uralian Mountains, which are said to have constituted the interior of hailstones,* must both be classed among the mythical fables of meteorology. Some few aërolites, as those composed of a finely granular tissue of olivine, augite, and labradorite blended together† (as the meteoric stone found at Juvenas, in the Department de l'Ardèche, which resembled dolorite), are the only ones, as Gustav Rose has remarked, which have a more familiar aspect. These bodies contain, for instance, crystalline substances, perfectly similar to those of our earth's crust; and in the Siberian mass of meteoric iron investigated by Pallas, the olivine only differs from common olivine by the absence of nickel, which is replaced by oxyd of tin.‡ As meteoric olivine, like our basalt, contains from 47 to 49 per cent. of magnesia, constituting, according to Berzelius, almost the half of the earthy components of meteoric stones, we can not be surprised at the great quantity of silicate of magnesia found in these cosmical bodies. If the aërolite of Juvenas contain separable crystals of augite and labradorite, the numerical relation of the constituents

* Gustav Rose, *Reise nach dem Ural*, bd. ii., s. 202.

† Gustav Rose, in Poggend., *Ann.*, 1825, bd. iv., s. 173-192. Rammelsberg, *Erstes Suppl. zum chem. Handwörterbuche der Mineralogie*, 1843, s. 102. "It is," says the clear-minded observer Olbers, "a remarkable but hitherto unregarded fact, that while shells are found in secondary and tertiary formations, no fossil meteoric stones have as yet been discovered. May we conclude from this circumstance that previous to the present and last modification of the earth's surface no meteoric stones fell on it, although at the present time it appears probable, from the researches of Schreibers, that 700 fall annually?" (Olbers, in Schum., *Jahrb.*, 1838, s. 329.) Problematical nickelliferous masses of native iron have been found in Northern Asia (at the gold-washing establishment at Petropawlowsk, eighty miles southeast of Kusnezsk), imbedded thirty-one feet in the ground, and more recently in the Western Carpathians (the mountain chain of Magura, at Szlanicz), both of which are remarkably like meteoric stones. Compare Erman, *Archiv für wissenschaftliche Kunde von Russland*, bd. i., s. 315, and Haidinger, *Bericht über Szlaniczer Schürfe in Ungarn*.

‡ Berzelius, *Jahresber.*, bd. xv., s. 217 und 231. Rammelsberg, *Handwörterb.*, abth. ii., s. 25-28.

render it at least probable that the meteoric masses of Chateau-Renard may be a compound of diorite, consisting of hornblende and albite, and those of Blansko and Chantonnay compounds of hornblende and labradorite. The proofs of the telluric and atmospheric origin of aërolites, which it is attempted to base upon the oryctognostic analogies presented by these bodies, do not appear to me to possess any great weight.

Recalling to mind the remarkable interview between Newton and Conduit at Kensington, (I would ask why the elementary substances that compose one group of cosmical bodies, or one planetary system, may not, in a great measure, be identical? Why should we not adopt this view, since we may conjecture that these planetary bodies, like all the larger or smaller agglomerated masses revolving round the sun, have been thrown off from the once far more expanded solar atmosphere, and been formed from vaporous rings describing their orbits round the central body?) We are not, it appears to me, more justified in applying the term telluric to the nickel and iron, the olivine and pyroxene (augite), found in meteoric stones, than in indicating the German plants which I found beyond the Obi as European species of the flora of Northern Asia. If the elementary substances composing a group of cosmical bodies of different magnitudes be identical, why should they not likewise, in obeying the laws of mutual attraction, stand together under definite relations of mixture, composing the white glittering snow and ice in the polar zones of the planet Mars, or constituting in the smaller cosmical masses mineral bodies inclosing crystals of olivine, augite, and labradorite? Even in the domain of pure conjecture we should not suffer ourselves to be led away by unphilosophical and arbitrary views devoid of the support of inductive reasoning.

Remarkable obscurations of the sun's disk, during which the stars have been seen at mid-day (as, for instance, in the obscuration of 1547, which continued for three days, and occurred about the time of the eventful battle of Mülberg), can not be explained as arising from volcanic ashes or mists, and were regarded by Kepler as owing either to a *materia cometica*, or to a black cloud formed by the sooty exhalations of the solar body. The shorter obscurations of 1090 and 1203, which continued, the one only three, and the other six

* "Sir Isaac Newton said he took all the planets to be composed of the same matter with the Earth, viz., earth, water, and stone, but variously concocted."—Turner, *Collections for the History of Grantham, containing authentic Memoirs of Sir Isaac Newton*, p. 172.

hours, were supposed by Chladni and Schnurrer to be occasioned by the passage of meteoric masses before the sun's disk. Since the period that streams of meteoric shooting stars were first considered with reference to the direction of their orbit as a closed ring, the epochs of these mysterious celestial phenomena have been observed to present a remarkable connection with the regular recurrence of swarms of shooting stars. Adolph Erman has evinced great acuteness of mind in his accurate investigation of the facts hitherto observed on this subject, and his researches have enabled him to discover the connection of the sun's conjunction with the August asteroids on the 7th of February, and with the November asteroids on the 12th of May, the latter period corresponding with the days of St. Mamert (May 11th), St. Pancras (May 12th), and St. Servatius (May 13th), which, according to popular belief, were accounted "cold days."*

The Greek natural philosophers, who were but little disposed to pursue observations, but evinced inexhaustible fertility of imagination in giving the most various interpretation of half-perceived facts, have, however, left some hypotheses regarding shooting stars and meteoric stones which strikingly accord with the views now almost universally admitted of the cosmical process of these phenomena. "Falling stars," says Plutarch, in his life of Lysander,† "are, according to

* Adolph Erman, in Poggend., *Annalen*, 1839, bd. viii., s. 582-601. Biot had previously thrown doubt regarding the probability of the November stream reappearing in the beginning of May (*Comptes Rendus*, 1836, t. ii., p. 670). Mädler has examined the mean depression of temperature on the three ill-named days of May by Berlin observations for eighty-six years (*Verhandl. des Vereins zur Beförd. des Gartenbaues*, 1834, s. 377), and found a retrogression of temperature amounting to 2°·2 Fahr. from the 11th to the 13th of May, a period at which nearly the most rapid advance of heat takes place. It is much to be desired that this phenomenon of depressed temperature, which some have felt inclined to attribute to the melting of the ice in the northeast of Europe, should be also investigated in very remote spots, as in America, or in the southern hemisphere. (*Comp. Bull. de l'Acad. Imp. de St. Pétersbourg*, 1843, t. i., No. 4.)

† Plut., *Vita par. in Lysandro*, cap. 22. The statement of Damachos (Daimachos), that for seventy days continuously there was a fiery cloud seen in the sky, emitting sparks like falling stars, and which then, sinking nearer to the earth, let fall the stone of Ægos Potamos, "which, however, was only a small part of it," is extremely improbable, since the direction and velocity of the fire-cloud would in that case of necessity have to remain for so many days the same as those of the earth; and this, in the fire-ball of the 19th of July, 1686, described by Halley (*Trans.*, vol. xxix., p. 163), lasted only a few minutes. It is not altogether certain whether Daimachos, the writer, *περὶ εὐσεβείας*, was the

the opinion of some physicists, not eruptions of the ethereal fire extinguished in the air immediately after its ignition, nor yet an inflammatory combustion of the air, which is dissolved in large quantities in the upper regions of space, but these meteors are rather a fall of celestial bodies, which, in consequence of a certain intermission in the rotatory force, and by the impulse of some irregular movement, have been hurled down not only to the inhabited portions of the Earth, but also beyond it into the great ocean, where we can not find them." Diogenes of Apollonia* expresses himself still more explicitly. According to his views, "Stars that are *invisible*, and, consequently, have no name, move in space together with those that are visible. These invisible stars frequently fall to the earth and are extinguished, as the *stony star* which fell burning at Ægos Potamos." The Apollonian, who held all other stellar bodies, when luminous, to be of a pumice-like nature, probably grounded his opinions regarding shooting stars and meteoric masses on the doctrine of Anaxagoras the Clazomenian, who regarded all the bodies in the universe "as fragments of rocks, which the fiery ether, in the force of its gyratory motion, had torn from the Earth and converted into stars." In the Ionian school, therefore, according to the testimony transmitted to us in the views of Diogenes of Apollonia, *aërolites* and stars were ranged in one and the same class; both, when considered with reference to their primary origin, being equally telluric, this being understood only so far as the Earth was then regarded as a central body,†

same person as Dalmachos of Platea, who was sent by Seleucus to India to the son of Androcottos, and who was charged by Strabo with being "a speaker of lies" (p. 70, Casaub.). From another passage of Plutarch (*Compar. Solonis c. Cop.*, cap. 5) we should almost believe that he was. At all events, we have here only the evidence of a very late author, who wrote a century and a half after the fall of *aërolites* occurred in Thrace, and whose authenticity is also doubted by Plutarch.

* Stob., ed. Heeren, i., 25, p. 508; Plut., *de plac. Philos.*, ii., 13.

† The remarkable passage in Plut., *de plac. Philos.*, ii., 13, runs thus: "Anaxagoras teaches that the surrounding ether is a fiery substance, which, by the power of its rotation, tears rocks from the earth, inflames them, and converts them into stars." Applying an ancient fable to illustrate a physical dogma, the Clazomenian appears to have ascribed the fall of the Nemæan Lion to the Peloponnesus from the Moon to such a rotatory or centrifugal force. (*Ælian.*, xii., 7; Plut., *de Facie in Orbe Lunæ*, c. 24; Schöl. ex Cod. Paris., in *Apoll. Argon.*, lib. i., p. 498, ed. Schæf., t. ii., p. 40; Meineke, *Annal. Alex.*, 1843, p. 85.) Here, instead of stones from the Moon, we have an animal from the Moon! According to an acute remark of Böckh, the ancient mythology of the Nemæan lunar lion has an astronomical origin, and is sym-

forming all things around it in the same manner as we, according to our present views, suppose the planets of our system to have originated in the expanded atmosphere of another central body, the Sun. These views must not, therefore, be confounded with what is commonly termed the telluric or atmospheric origin of meteoric stones, nor yet with the singular opinion of Aristotle, which supposed the enormous mass of *Ægos Potamos* to have been raised by a hurricane. That arrogant spirit of incredulity, which rejects facts without attempting to investigate them, is in some cases almost more injurious than an unquestioning credulity. Both are alike detrimental to the force of investigation. Notwithstanding that for more than two thousand years the annals of different nations had recorded falls of meteoric stones, many of which had been attested beyond all doubt by the evidence of irrefragable eye-witnesses—notwithstanding the important part enacted by the *Bætylia* in the meteor-worship of the ancients—notwithstanding the fact of the companions of Cortez having seen an *aërolite* at *Cholula* which had fallen on the neighboring pyramid—notwithstanding that califs and Mongolian chiefs had caused swords to be forged from recently-fallen meteoric stones—nay, notwithstanding that several persons had been struck dead by stones falling from heaven, as, for instance, a monk at *Crema* on the 4th of September, 1511, another monk at *Milan* in 1650, and two Swedish sailors on board ship in 1674, yet this great cosmical phenomenon remained almost wholly unheeded, and its intimate connection with other planetary systems unknown, until attention was drawn to the subject by *Chladni*, who had already gained immortal renown by his discovery of the sound-figures. He who is penetrated with a sense of this mysterious connection, and whose mind is open to deep impressions of nature, will feel himself moved by the deepest and most solemn emotion at the sight of every star that shoots across the vault of heaven, no less than at the glorious spectacle of meteoric swarms in the November phenomenon or on *St. Lawrence's day*. Here motion is suddenly revealed in the midst of nocturnal rest. The still radiance of the vault of heaven is for a moment animated with life and movement. In the mild radiance left on the track of the shooting star, imagination pictures the lengthened path of the meteor through the vault of heaven,

bolically connected in chronology with the cycle of intercalation of the lunar year, with the moon-worship at *Nemæa*, and the games by which it was accompanied.

while, every where around, the luminous asteroids proclaim the existence of one common material universe.

If we compare the volume of the innermost of Saturn's satellites, or that of Ceres, with the immense volume of the Sun, all relations of magnitude vanish from our minds. The extinction of suddenly resplendent stars in Cassiopeia, Cygnus, and Serpentarius have already led to the assumption of other and non-luminous cosmical bodies. We now know that the meteoric asteroids, spherically agglomerated into small masses, revolve round the Sun, intersect, like comets, the orbits of the luminous larger planets, and become ignited either in the vicinity of our atmosphere or in its upper strata.

The only media by which we are brought in connection with other planetary bodies, and with all portions of the universe beyond our atmosphere, are light and heat (the latter of which can scarcely be separated from the former),* and those mysterious powers of attraction exercised by remote masses, according to the quantity of their constituents, upon our globe, the ocean, and the strata of our atmosphere. Another and different kind of cosmical, or, rather, material mode of contact is, however, opened to us, if we admit falling stars and meteoric stones to be planetary asteroids. They not only act upon us merely from a distance by the excitement of luminous or calorific vibrations, or in obedience to the laws of mutual attraction, but they acquire an actual material existence for us, reaching our atmosphere from the remoter regions of universal space, and remaining on the earth itself. Meteoric stones are the only means by which we can be brought in possible contact with that which is foreign to our own planet. Accustomed to gain our knowledge of what is not telluric solely through measurement, calculations, and the deductions of reason, we experience a sentiment of astonishment at finding that we may examine, weigh, and analyze bodies that ap-

* The following remarkable passage on the radiation of heat from the fixed stars, and on their low combustion and vitality—one of Kepler's many aspirations—occurs in the *Paralipom. in Vilell. Astron. pars Optica*, 1604, Propos. xxxii., p. 25: "Lucis proprium est calor, sydera omnia calefaciunt. De syderum luce claritatis ratio testatur, calorem universorum in minori esse proportione ad calorem unius solis, quam ut ab homine, cujus est certa caloris mensura, uterque simul percipi et judicari possit. De cincindularum lucula tenuissima negare non potes, quin cum calore sit. Vivunt enim et moventur, hoc autem non sine calefactione perficitur. Sic neque putrescentium lignorum lux suo calore destituitur; nam ipsa puetredo quidam lentus ignis est. Inest et stirpibus suus calor." (Compare Kepler, *Epit. Astron. Copernicana*, 1618, t. i., lib. i., p. 35.)

pertain to the outer world. This awakens, by the power of the imagination, a meditative, spiritual train of thought, where the untutored mind perceives only scintillations of light in the firmament, and sees in the blackened stone that falls from the exploded cloud nothing beyond the rough product of a powerful natural force.

Although the asteroid-swarms, on which we have been led, from special predilection, to dwell somewhat at length, approximate to a certain degree, in their inconsiderable mass and the diversity of their orbits, to comets, they present this essential difference from the latter bodies, that our knowledge of their existence is almost entirely limited to the moment of their destruction, that is, to the period when, drawn within the sphere of the Earth's attraction, they become luminous and ignite.

In order to complete our view of all that we have learned to consider as appertaining to our solar system, which now, since the discovery of the small planets, of the interior comets of short revolutions, and of the meteoric asteroids, is so rich and complicated in its form, it remains for us to speak of the ring of zodiacal light, to which we have already alluded. Those who have lived for many years in the zone of palms must retain a pleasing impression of the mild radiance with which the zodiacal light, shooting pyramidally upward, illumines a part of the uniform length of tropical nights. I have seen it shine with an intensity of light equal to the milky way in Sagittarius, and that not only in the rare and dry atmosphere of the summits of the Andes, at an elevation of from thirteen to fifteen thousand feet, but even on the boundless grassy plains, the llanos of Venezuela, and on the sea-shore, beneath the ever-clear sky of Cumana. This phenomenon was often rendered especially beautiful by the passage of light, fleecy clouds, which stood out in picturesque and bold relief from the luminous back-ground. A notice of this aerial spectacle is contained in a passage in my journal, while I was on the voyage from Lima to the western coasts of Mexico: "For three or four nights (between 10° and 14° north latitude) the zodiacal light has appeared in greater splendor than I have ever observed it. The transparency of the atmosphere must be remarkably great in this part of the Southern Ocean, to judge by the radiance of the stars and nebulous spots. From the 14th to the 19th of March a regular interval of three quarters of an hour occurred between the disappearance of the sun's disk in the ocean and the first manifestation of the zodi-

acal light, although the night was already perfectly dark. An hour after sunset it was seen in great brilliancy between Aldebaran and the Pleiades; and on the 18th of March it attained an altitude of $39^{\circ} 5'$. Narrow elongated clouds are scattered over the beautiful deep azure of the distant horizon, flitting past the zodiacal light as before a golden curtain. Above these, other clouds are from time to time reflecting the most brightly variegated colors. It seems a second sunset. On this side of the vault of heaven the lightness of the night appears to increase almost as much as at the first quarter of the moon. Toward 10 o'clock the zodiacal light generally becomes very faint in this part of the Southern Ocean, and at midnight I have scarcely been able to trace a vestige of it. On the 16th of March, when most strongly luminous, a faint reflection was visible in the east." In our gloomy so-called "temperate" northern zone, the zodiacal light is only distinctly visible in the beginning of Spring, after the evening twilight, in the western part of the sky, and at the close of Autumn, before the dawn of day, above the eastern horizon.

It is difficult to understand how so striking a natural phenomenon should have failed to attract the attention of physicists and astronomers until the middle of the seventeenth century, or how it could have escaped the observation of the Arabian natural philosophers in ancient Bactria, on the Euphrates, and in the south of Spain. Almost equal surprise is excited by the tardiness of observation of the nebulous spots in Andromeda and Orion, first described by Simon Marius and Huygens. The earliest explicit description of the zodiacal light occurs in Childrey's *Britannia Baconica*,* in the year

* "There is another thing which I recommend to the observation of mathematical men, which is, that in February, and for a little before and a little after that month (as I have observed several years together), about six in the evening, when the twilight hath almost deserted the horizon, you shall see a plainly discernible way of the twilight striking up toward the Pleiades, and seeming almost to touch them. It is so observed any clear night, but it is best illac nocte. There is no such way to be observed at any other time of the year (that I can perceive), nor any other way at that time to be perceived darting up elsewhere; and I believe it hath been, and will be constantly visible at that time of the year; but what the cause of it in nature should be, I can not yet imagine, but leave it to future inquiry." (Childrey, *Britannia Baconica*, 1661, p. 183.) This is the first view and a simple description of the phenomenon. (Cassini, *Découverte de la Lumière Céleste qui paroît dans le Zodiaque*, in the *Mém. de l'Acad.*, t. viii., 1730, p. 276. Mairan, *Traité Phys. de l'Aurore Boréale*, 1754, p. 16.) In this remarkable work by Childrey there are to be found (p. 91) very clear accounts of the epochs of maxima and minima diurnal and annual temperatures,

1661. The first observation of the phenomenon may have been made two or three years prior to this period; but, notwithstanding, the merit of having (in the spring of 1683) been the first to investigate the phenomenon in all its relations in space is incontestably due to Dominicus Cassini. The light which he saw at Bologna in 1668, and which was observed at the same time in Persia by the celebrated traveler Chardin (the court astrologers of Ispahan called this light, which had never before been observed, *nyzek*, a small lance), was not the zodiacal light, as has often been asserted,* but the

and of the retardation of the extremes of the effects in meteorological processes. It is, however, to be regretted that our Baconian-philosophy-loving author, who was Lord Henry Somerset's chaplain, fell into the same error as Bernardin de St. Pierre, and regarded the Earth as elongated at the poles (see p. 148). At the first, he believes that the Earth was spherical, but supposes that the uninterrupted and increasing addition of layers of ice at both poles has changed its figure; and that, as the ice is formed from water, the quantity of that liquid is every where diminishing.

* Dominicus Cassini (*Mém. de l'Acad.*, t. viii., 1730, p. 188), and Mairan (*Aurore Bor.*, p. 16), have even maintained that the phenomenon observed in Persia in 1668 was the zodiacal light. Delambre (*Hist. de l'Astron. Moderne*, t. ii., p. 742), in very decided terms, ascribes the discovery of this light to the celebrated traveler Chardin; but in the *Couronnement de Soliman*, and in several passages of the narrative of his travels (éd. de Langlès, t. iv., p. 326; t. x., p. 97), he only applies the term *niazouk* (*nyzek*), or "petite lance," to "the great and famous comet which appeared over nearly the whole world in 1668, and whose head was so hidden in the west that it could not be perceived in the horizon of Ispahan" (*Atlas du Voyage de Chardin*, Tab. iv.; from the observations at Schiraz). The head or nucleus of the comet was, however, visible in the Brazils and in India (Pingré, *Cométogr.*, t. ii., p. 22). Regarding the conjectured identity of the last great comet of March, 1843, with this, which Cassini mistook for the zodiacal light, see Schum., *Astr. Nachr.*, 1843, No. 476 and 480. In Persian, the term "nizehi âteschin" (fiery spears or lances) is also applied to the rays of the rising or setting sun, in the same way as "nayâzik," according to Freytag's Arabic Lexicon, signifies "stellæ cadentes." The comparison of comets to lances and swords was, however, in the Middle Ages, very common in all languages. The great comet of 1500, which was visible from April to June, was always termed by the Italian writers of that time *il Signor Astone* (see my *Examen Critique de l'Hist. de la Géographie*, t. v., p. 80). All the hypotheses that have been advanced to show that Descartes (Cassini, p. 230; Mairan, p. 16), and even Kepler (Delambre, t. i., p. 601), were acquainted with the zodiacal light, appear to me altogether untenable. Descartes (*Principes*, iii., art. 136, 137) is very obscure in his remarks on comets, observing that their tails are formed "by oblique rays, which, falling on different parts of the planetary orbs, strike the eye laterally by extraordinary refraction," and that they might be seen morning and evening, "like a long beam," when the Sun is between the comet and the Earth. This passage no more refers to the zodiacal light than those in which Kepler (*Epit. As-*

enormous tail of a comet, whose head was concealed in the vapory mist of the horizon, and which, from its length and appearance, presented much similarity to the great comet of 1843. We may conjecture, with much probability, that the remarkable light on the elevated plains of Mexico, seen for forty nights consecutively in 1509, and observed in the eastern horizon rising pyramidally from the earth, was the zodiacal light. I found a notice of this phenomenon in an ancient Aztec MS., the *Codex Telleriano-Remensis*,* preserved in the Royal Library at Paris.

This phenomenon, whose primordial antiquity can scarcely be doubted, and which was first noticed in Europe by Childrey and Dominicus Cassini, is not the luminous solar atmosphere itself, since this can not, in accordance with mechanical laws, be more compressed than in the relation of 2 to 3, and consequently can not be diffused beyond $\frac{2}{3}$ ths of Mercury's heliocentric distance. These same laws teach us that the altitude of the extreme boundaries of the atmosphere of a cosmical

tron. Copernicana, t. i., p. 57, and t. ii., p. 893) speaks of the existence of a solar atmosphere (*limbus circa solem, coma lucida*), which, in eclipses of the Sun, prevents it "from being quite night;" and even more uncertain, or indeed erroneous, is the assumption that the "trabes quas *δοκούς* vocant" (Plin., ii., 26 and 27) had reference to the tongue-shaped rising zodiacal light, as Cassini (p. 231, art. xxxi.) and Mairan (p. 15) have maintained. Every where among the ancients the trabes are associated with the bolides (*ardores et faces*) and other fiery meteors, and even with long-barbed comets. (Regarding *δοκός, δοκίας, δοκίτης*, see Schäfer, *Schol. Par. ad Apoll. Rhod.*, 1813, t. ii., p. 206; Pseudo-Aristot., *de Mundo*, 2, 9; *Comment. Alex. Joh. Philop. et Olymp. in Aristot. Meteor.*, lib. i., cap. vii., 3, p. 195, Ideler; Seneca, *Nat. Quæst.*, i., 1.)

* Humboldt, *Monumens des Peuples Indigènes de l'Amérique*, t. ii., p. 301. The rare manuscript which belonged to the Archbishop of Rheims, Le Tellier, contains various kinds of extracts from an Aztec ritual, an astrological calendar, and historical annals, extending from 1197 to 1549, and embracing a notice of different natural phenomena, epochs of earthquakes and comets (as, for instance, those of 1490 and 1529), and of (which are important in relation to Mexican chronology) solar eclipses. In Camargo's manuscript *Historia de Tlascala*, the light rising in the east almost to the zenith is, singularly enough, described as "sparkling, and as if sown with stars." The description of this phenomenon, which lasted forty days, can not in any way apply to volcanic eruptions of Popocatepetl, which lies very near, in the southeastern direction. (Prescott, *History of the Conquest of Mexico*, vol. i., p. 284.) Later commentators have confounded this phenomenon, which Montezuma regarded as a warning of his misfortunes, with the "*estrella que humeava*" (literally, *which spring forth*; Mexican *choloa*, *to leap or spring forth*). With respect to the connection of this vapor with the star Citlal Choloha (Venus) and with "the mountain of the star" (Citlalpetel, the volcano of Orizaba), see my *Monumens*, t. ii., p. 303.

body above its equator, that is to say, the point at which gravity and centrifugal force are in equilibrium, must be the same as the altitude at which a satellite would rotate round the central body simultaneously with the diurnal revolution of the latter.* This limitation of the solar atmosphere in its present concentrated condition is especially remarkable when we compare the central body of our system with the nucleus of other nebulous stars. Herschel has discovered several, in which the radius of the nebulous matter surrounding the star appeared at an angle of $150''$. On the assumption that the parallax is not fully equal to $1''$, we find that the outermost nebulous layer of such a star must be 150 times further from the central body than our Earth is from the Sun. If, therefore, the nebulous star were to occupy the place of our Sun, its atmosphere would not only include the orbit of Uranus, but even extend eight times beyond it.†

Considering the narrow limitation of the Sun's atmosphere, which we have just described, we may with much probability regard the existence of a very compressed annulus of nebulous matter,‡ revolving freely in space between the orbits of Venus and Mars, as the material cause of the zodiacal light. As

* Laplace, *Expos. du Syst. du Monde*, p. 270; *Mécanique Céleste*, t. ii., p. 169 and 171; Schubert, *Astr.*, bd. iii., § 206.

† Arago, in the *Annuaire*, 1842, p. 408. Compare Sir John Herschel's considerations on the volume and faintness of light of planetary nebulae, in Mary Somerville's *Connection of the Physical Sciences*, 1835, p. 108. The opinion that the Sun is a nebulous star, whose atmosphere presents the phenomenon of zodiacal light, did not originate with Dominic Cassini, but was first promulgated by Mairan in 1730 (*Traité de l'Aurore Bor.*, p. 47 and 263; Arago, in the *Annuaire*, 1842, p. 412). It is a renewal of Kepler's views.

‡ Dominic Cassini was the first to assume, as did subsequently Laplace, Schubert, and Poisson, the hypothesis of a separate ring to explain the form of the zodiacal light. He says distinctly, "If the orbits of Mercury and Venus were visible (throughout their whole extent), we should invariably observe them with the same figure and in the same position with regard to the Sun, and at the same time of the year with the zodiacal light." (*Mém. de l'Acad.*, t. viii., 1730, p. 218, and Biot, in the *Comptes Rendus*, 1836, t. iii., p. 666.) Cassini believed that the nebulous ring of zodiacal light consisted of innumerable small planetary bodies revolving round the Sun. He even went so far as to believe that the fall of fire-balls might be connected with the passage of the Earth through the zodiacal nebulous ring. Olmsted, and especially Biot (op. cit., p. 673), have attempted to establish its connection with the November phenomenon—a connection which Olbers doubts. (Schum., *Jahrb.*, 1837, s. 281.) Regarding the question whether the place of the zodiacal light perfectly coincides with that of the Sun's equator, see Houzeau, in Schum., *Astr. Nachr.*, 1843, No 492, s. 190.

yet we certainly know nothing definite regarding its actual material dimensions; its augmentation* by emanations from the tails of myriads of comets that come within the Sun's vicinity; the singular changes affecting its expansion, since it sometimes does not appear to extend beyond our Earth's orbit; or, lastly, regarding its conjectural intimate connection with the more condensed cosmical vapor in the vicinity of the Sun. The nebulous particles composing this ring, and revolving round the Sun in accordance with planetary laws, may either be self-luminous or receive light from that luminary. Even in the case of a terrestrial mist (and this fact is very remarkable), which occurred at the time of the new moon at midnight in 1743, the phosphorescence was so intense that objects could be distinctly recognized at a distance of more than 600 feet.

I have occasionally been astonished, in the tropical climates of South America, to observe the variable intensity of the zodiacal light. As I passed the nights, during many months, in the open air, on the shores of rivers and on llanos, I enjoyed ample opportunities of carefully examining this phenomenon. When the zodiacal light had been most intense, I have observed that it would be perceptibly weakened for a few minutes, until it again suddenly shone forth in full brilliancy. In some few instances I have thought that I could perceive—not exactly a reddish coloration, nor the lower portion darkened in an arc-like form, nor even a scintillation, as Mairan affirms he has observed—but a kind of flickering and wavering of the light.† Must we suppose that changes are actually in progress in the nebulous ring? or is it not more probable that, although I could not, by my meteorological instruments, detect any change of heat or moisture near the ground, and small stars of the fifth and sixth magnitudes appeared to shine with equally undiminished intensity of light, processes of condensation may be going on in the uppermost strata of the air, by means of which the transparency, or, rather, the reflection of light, may be modified in some peculiar and unknown man-

* Sir John Herschel, *Astron.*, § 487.

† Arago, in the *Annuaire*, 1832, p. 246. Several physical facts appear to indicate that, in a mechanical separation of matter into its smallest particles, if the mass be very small in relation to the surface, the electrical tension may increase sufficiently for the production of light and heat. Experiments with a large concave mirror have not hitherto given any positive evidence of the presence of radiant heat in the zodiacal light. (Lettre de M. Matthiessen à M. Arago, in the *Comptes Rendus*, t. xvi., 1843, Avril, p. 687.)

ner? An assumption of the existence of such meteorological causes on the confines of our atmosphere is strengthened by the "sudden flash and pulsation of light," which, according to the acute observations of Olbers, vibrated for several seconds through the tail of a comet, which appeared during the continuance of the pulsations of light to be lengthened by several degrees, and then again contracted.* As, however, the separate particles of a comet's tail, measuring millions of miles,

* "What you tell me of the changes of light in the zodiacal light, and of the causes to which you ascribe such changes within the tropics, is of the greater interest to me, since I have been for a long time past particularly attentive, every spring, to this phenomenon in our northern latitudes. I, too, have always believed that the zodiacal light rotated; but I assumed (contrary to Poisson's opinion, which you have communicated to me) that it completely extended to the Sun, with considerably augmenting brightness. The light circle which, in total solar eclipses, is seen surrounding the darkened Sun, I have regarded as the brightest portion of the zodiacal light. I have convinced myself that this light is very different in different years, often for several successive years being very bright and diffused, while in other years it is scarcely perceptible. I think that I find the first trace of an allusion to the zodiacal light in a letter from Rothmann to Tycho, in which he mentions that in spring he has observed the twilight did not close until the sun was 24° below the horizon. Rothmann must certainly have confounded the disappearance of the setting zodiacal light in the vapors of the western horizon with the actual cessation of twilight. I have failed to observe the pulsations of the light, probably on account of the faintness with which it appears in these countries. You are, however, certainly right in ascribing those rapid variations in the light of the heavenly bodies, which you have perceived in tropical climates, to our own atmosphere, and especially to its higher regions. This is most strikingly seen in the tails of large comets. We often observe, especially in the clearest weather, that these tails exhibit pulsations, commencing from the head, as being the lowest part, and vibrating in one or two seconds through the entire tail, which thus appears rapidly to become some degrees longer, but again as rapidly contracts. That these undulations, which were formerly noticed with attention by Robert Hooke, and in more recent times by Schröter and Chladni, *do not actually occur in the tails of the comets*, but are produced by our atmosphere, is obvious when we recollect that the individual parts of those tails (which are many millions of miles in length) lie at *very different distances* from us, and that the light from their extreme points can only reach us at intervals of time which differ several minutes from one another. Whether what you saw on the Orinoco, not at intervals of seconds, but of minutes, were actual coruscations of the zodiacal light, or whether they belonged exclusively to the upper strata of our atmosphere, I will not attempt to decide; neither can I explain the remarkable *lightness of whole nights*, nor the anomalous augmentation and prolongation of the twilight in the year 1831, particularly if, as has been remarked, the lightest part of these singular twilights did not coincide with the Sun's place below the horizon." (From a letter written by Dr. Olbers to myself, and dated Bremen, March 26th, 1833.)

are very unequally distant from the earth, it is not possible, according to the laws of the velocity and transmission of light, that we should be able, in so short a period of time, to perceive any actual changes in a cosmical body of such vast extent. These considerations in no way exclude the reality of the changes that have been observed in the emanations from the more condensed envelopes around the nucleus of a comet, nor that of the sudden irradiation of the zodiacal light from internal molecular motion, nor of the increased or diminished reflection of light in the cosmical vapor of the luminous ring, but should simply be the means of drawing our attention to the differences existing between that which appertains to the air of heaven (the realms of universal space) and that which belongs to the strata of our terrestrial atmosphere. It is not possible, as well-attested facts prove, perfectly to explain the operations at work in the much-contested upper boundaries of our atmosphere. The extraordinary lightness of whole nights in the year 1831, during which small print might be read at midnight in the latitudes of Italy and the north of Germany, is a fact directly at variance with all that we know, according to the most recent and acute researches on the crepuscular theory, and of the height of the atmosphere.* The phenomena of light depend upon conditions still less understood, and their variability at twilight, as well as in the zodiacal light, excite our astonishment.

We have hitherto considered that which belongs to our solar system—that world of material forms governed by the Sun—which includes the primary and secondary planets, comets of short and long periods of revolution, meteoric asteroids, which move thronged together in streams, either sporadically or in closed rings, and finally a luminous nebulous ring, that revolves round the Sun in the vicinity of the Earth, and for which, owing to its position, we may retain the name of zodiacal light. Every where the law of periodicity governs the motions of these bodies, however different may be the amount of tangential velocity, or the quantity of their agglomerated material parts; the meteoric asteroids which enter our atmosphere from the external regions of universal space are alone arrested in the course of their planetary revolution, and retained within the sphere of a larger planet. In the solar system, whose boundaries determine the attractive force of the central body, comets are made to revolve in their elliptical

* Biot, *Traité d'Astron. Physique*, 3ème éd., 1841, t. i., p. 171, 238, and 312.

orbits at a distance 44 times greater than that of Uranus; nay, in those comets whose nucleus appears to us, from its inconsiderable mass, like a mere passing cosmical cloud, the Sun exercises its attractive force on the outermost parts of the emanations radiating from the tail over a space of many millions of miles. Central forces, therefore, at once constitute and maintain the system.

Our Sun may be considered as at rest when compared to all the large and small, dense and almost vaporous cosmical bodies that appertain to and revolve around it; but it actually rotates round the common center of gravity of the whole system, which occasionally falls within itself, that is to say, remains within the material circumference of the Sun, whatever changes may be assumed by the positions of the planets. A very different phenomenon is that presented by the translatory motion of the Sun, that is, the progressive motion of the center of gravity of the whole solar system in universal space. Its velocity is such* that, according to Bessel, the relative motion of the Sun, and that of 61 Cygni, is not less in one day than 3,336,000 geographical miles. This change of the entire solar system would remain unknown to us, if the admirable exactness of our astronomical instruments of measurement, and the advancement recently made in the art of observing, did not cause our advance toward remote stars to be perceptible, like an approximation to the objects of a distant shore in apparent motion. The proper motion of the star 61 Cygni, for instance, is so considerable, that it has amounted to a whole degree in the course of 700 years.

The amount or quantity of these alterations in the fixed stars (that is to say, the changes in the relative position of self-luminous stars toward each other), can be determined with a greater degree of certainty than we are able to attach to the genetic explanation of the phenomenon. After taking into consideration what is due to the precession of the equinoxes, and the nutation of the earth's axis produced by the action of the Sun and Moon on the spheroidal figure of our globe, and what may be ascribed to the transmission of light, that is to say, to its aberration, and to the parallax formed by the diametrically opposite position of the Earth in its course round the Sun, we still find that there is a residual portion

* Bessel, in Schum., *Jahrb. für* 1839, s. 51; probably four millions of miles daily, in a *relative* velocity of at the least 3,336,000 miles, or more than double the velocity of revolution of the Earth in her orbit round the Sun.

of the annual motion of the fixed stars due to the translation of the whole solar system in universal space, and to the true proper motion of the stars. The difficult problem of numerically separating these two elements, the true and the apparent motion, has been effected by the careful study of the direction of the motion of certain individual stars, and by the consideration of the fact that, if all the stars were in a state of absolute rest, they would appear perspectively to recede from the point in space toward which the Sun was directing its course. But the ultimate result of this investigation, confirmed by the calculus of probabilities, is, that our solar system and the stars both change their places in space. According to the admirable researches of Argelander at Abo, who has extended and more perfectly developed the work begun by William Herschel and Prevost, the Sun moves in the direction of the constellation Hercules, and probably, from the combination of the observations made of 537 stars, toward a point lying (at the equinox of 1792.5) at $257^{\circ} 49' 7''$ R.A., and $28^{\circ} 49' 7''$ N.D. It is extremely difficult, in investigations of this nature, to separate the absolute from the relative motion, and to determine what is alone owing to the solar system.*

If we consider the proper, and not the perspective motions of the stars, we shall find many that appear to be distributed in groups, having an opposite direction; and facts hitherto observed do not, at any rate, render it a necessary assumption that all parts of our starry stratum, or the whole of the stellar islands filling space, should move round one large unknown luminous or non-luminous central body. The tendency of the human mind to investigate ultimate and highest causes certainly inclines the intellectual activity, no less than the imagination of mankind, to adopt such an hypothesis. Even the Stagirite proclaimed that "every thing which is moved must be referable to a motor, and that there would be no end to

* Regarding the motion of the solar system, according to Bradley, Tobias Mayer, Lambert, Lalande, and William Herschel, see Arago, in the *Annuaire*, 1842, p. 388-399; Argelander, in Schum., *Astron. Nachr.*, No. 363, 364, 398, and in the treatise *Von der eigenen Bewegung des Sonnensystems* (On the proper Motion of the Solar System), 1837, s. 43, respecting Perseus as the central body of the whole stellar stratum; likewise Otho Struve, in the *Bull. de l'Acad. de St. Pétersb.*, 1842, t. x., No. 9, p. 137-139. The last-named astronomer has found, by a more recent combination, $261^{\circ} 23'$ R.A. $+ 37^{\circ} 36'$ Decl. for the direction of the Sun's motion; and, taking the mean of his own results with that of Argelander, we have, by a combination of 797 stars, the formula $259^{\circ} 9'$ R.A. $+ 34^{\circ} 36'$ Decl.

the concatenation of causes if there were not one primordial immovable motor."*

The manifold translatory changes of the stars, not those produced by the parallaxes at which they are seen from the changing position of the spectator, but the true changes constantly going on in the regions of space, afford us incontrovertible evidence of the *dominion of the laws of attraction* in the remotest regions of space, beyond the limits of our solar system. The existence of these laws is revealed to us by many phenomena, as, for instance, by the motion of double stars, and by the amount of retarded or accelerated motion in different parts of their elliptic orbits. Human inquiry need no longer pursue this subject in the domain of vague conjecture, or amid the undefined analogies of the ideal world; for even here the progress made in the method of astronomical observations and calculations has enabled astronomy to take up its position on a firm basis. It is not only the discovery of the astounding numbers of double and multiple stars revolving round a center of gravity lying *without* their system (2800 such systems having been discovered up to 1837), but rather the extension of our knowledge regarding the fundamental forces of the whole material world, and the proofs we have obtained of the universal empire of the laws of attraction, that must be ranked among the most brilliant discoveries of the age. The periods of revolution of colored stars present the greatest differences; thus, in some instances, the period extends to 43 years, as in η of Corona, and in others to several thousands, as in 66 of Cetus, 38 of Gemini, and 100 of Pisces. Since Herschel's measurements in 1782, the satellite of the nearest star in the triple system of ζ of Cancer has completed more than one entire revolution. By a skillful combination of the altered distances and angles of position,† the elements of these orbits may be found, conclusions drawn regarding the absolute distance of the double stars from the Earth, and comparisons made between their mass and that of the Sun. Whether, however, here and in our solar system, quantity of matter is the only standard of the amount of attractive force, or whether *specific* forces of attraction proportionate to the mass may not at the same time come into operation, as Bessel was the first to conjecture, are questions

* Aristot., *de Celo*, iii., 2, p. 301, Bekker; *Phys.*, viii., 5, p. 256.

† Savary, in the *Connaissance des Temps*, 1830, p. 56 and 163. Encke, *Berl. Jahrb.*, 1832, s. 253, &c. Arago, in the *Annales*, 1834, p. 260, 295. John Herschel, in the *Memoirs of the Astronom. Soc.*, vol. v., p. 171.

whose practical solution must be left to future ages.* When we compare our Sun with the other fixed stars, that is, with other self-luminous Suns in the lenticular starry stratum of which our system forms a part, we find, at least in the case of some, that channels are opened to us, which may lead, at all events, to an *approximate* and limited knowledge of their relative distances, volumes, and masses, and of the velocities of their translatory motion. If we assume the distance of Uranus from the Sun to be nineteen times that of the Earth, that is to say, nineteen times as great as that of the Sun from the Earth, the central body of our planetary system will be 11,900 times the distance of Uranus from the star α in the constellation Centaur, almost 31,300 from 61 Cygni, and 41,600 from Vega in the constellation Lyra. The comparison of the volume of the Sun with that of the fixed stars of the first magnitude is dependent upon the apparent diameter of the latter bodies—an extremely uncertain optical element. If even we assume, with Herschel, that the apparent diameter of Arcturus is only a tenth part of a second, it still follows that the true diameter of this star is eleven times greater than that of the Sun.† The distance of the star 61 Cygni, made known by Bessel, has led approximately to a knowledge of the quantity of matter contained in this body as a double star. Notwithstanding that, since Bradley's observations, the portion of the apparent orbit traversed by this star is not sufficiently great to admit of our arriving with perfect exactness at the true orbit and the major axis of this star, it has been conjectured with much probability by the great Königsberg astronomer,‡ “that the mass of this double star can not be very considerably larger or smaller than half of the mass of the Sun.” This result is from actual measurement. The analogies deduced from the relatively larger mass of those planets in our solar system that are attended by satellites, and from the fact that Struve has discovered six times more double stars among

* Bessel, *Untersuchung des Theils der planetarischen Störungen, welche aus der Bewegung der Sonne entstehen* (An Investigation of the portion of the Planetary Disturbances depending on the Motion of the Sun) in *Abh. der Berl. Akad. der Wissensch.*, 1824 (Mathem. Classe), s. 2-6. The question has been raised by John Tobias Mayer, in *Comment. Soc. Reg. Götting.*, 1804-1808, vol. xvi., p. 31-68.

† *Philos. Trans.* for 1803, p. 225. Arago, in the *Annuaire*, 1842, p. 375. In order to obtain a clearer idea of the distances ascribed in a rather earlier part of the text to the fixed stars, let us assume that the Earth is a distance of one foot from the Sun; Uranus is then 19 feet, and Vega Lyrae is 158 geographical miles from it.

‡ Bessel, in Schum., *Jahrb.*, 1839, s. 53.

the brighter than among the telescopic fixed stars, have led other astronomers to conjecture that the average mass of the larger number of the binary stars exceeds the mass of the Sun.* We are, however, far from having arrived at general results regarding this subject. Our Sun, according to Argelander, belongs, with reference to proper motion in space, to the class of rapidly-moving fixed stars.

The aspect of the starry heavens, the relative position of stars and nebulae, the distribution of their luminous masses, the picturesque beauty, if I may so express myself, of the whole firmament, depend in the course of ages conjointly upon the proper motion of the stars and nebulae, the translation of our solar system in space, the appearance of new stars, and the disappearance or sudden diminution in the intensity of the light of others, and, lastly and specially, on the changes which the Earth's axis experiences from the attraction of the Sun and Moon. The beautiful stars in the constellation of the Centaur and the Southern Cross will at some future time be visible in our northern latitudes, while other stars, as Sirius and the stars in the Belt of Orion, will in their turn disappear below the horizon. The places of the North Pole will successively be indicated by the stars β and α Cephei, and δ Cygni, until after a period of 12,000 years, Vega in Lyra will shine forth as the brightest of all possible pole stars. These data give us some idea of the extent of the motions which, divided into infinitely small portions of time, proceed without intermission in the great chronometer of the universe. If for a moment we could yield to the power of fancy, and imagine the acuteness of our visual organs to be made equal with the extremest bounds of telescopic vision, and bring together that which is now divided by long periods of time, the apparent rest that reigns in space would suddenly disappear. We should see the countless host of fixed stars moving in thronged groups in different directions; nebulae wandering through space, and becoming condensed and dissolved like cosmical clouds; the vail of the Milky Way separated and broken up in many parts, and *motion* ruling supreme in every portion of the vault of heaven, even as on the Earth's surface, where we see it unfolded in the germ, the leaf, and the blossom, the organisms of the vegetable world. The celebrated Spanish botanist Cavanilles was the first who entertained the idea of "seeing grass grow," and he directed the horizontal micrometer threads of a powerfully magnifying glass at one time to

* Mädler, *Astron.*, s. 476; also in Schum., *Jahrb.*, 1839, s. 95.

the apex of the shoot of a bambusa, and at another on the rapidly-growing stem of an American aloe (*Agave Americana*), precisely as the astronomer places his cross of net-work against a culminating star. In the collective life of physical nature, in the organic as in the sidereal world, all things that have been, that are, and will be, are alike dependent on motion.

The breaking up of the Milky Way, of which I have just spoken, requires special notice. William Herschel, our safe and admirable guide to this portion of the regions of space, has discovered by his star-gaugings that the telescopic breadth of the Milky Way extends from six to seven degrees beyond what is indicated by our astronomical maps and by the extent of the sidereal radiance visible to the naked eye.* The two brilliant nodes in which the branches of the zone unite, in the region of Cepheus and Cassiopeia, and in the vicinity of Scorpio and Sagittarius, appear to exercise a powerful attraction on the contiguous stars; in the most brilliant part, however, between β and γ Cygni, one half of the 330,000 stars that have been discovered in a breadth of 5° are directed toward one side, and the remainder to the other. It is in this part that Herschel supposes the layer to be broken up.† The number of telescopic stars in the Milky Way uninterrupted by any nebulae is estimated at 18 millions. In order, I will not say, to realize the greatness of this number, but, at any rate, to compare it with something analogous, I will call attention to the fact that there are not in the whole heavens more than about 8000 stars, between the first and the sixth magnitudes, visible to the naked eye. The barren astonishment excited by numbers and dimensions in space, when not considered with reference to applications engaging the mental and perceptive powers of man, is awakened in both extremes of the universe, in the celestial bodies as in the minutest animalcules.‡ A cubic inch of the polishing slate of Bilin contains, according to Ehrenberg, 40,000 millions of the silicious shells of Galionellæ.

The stellar Milky Way, in the region of which, according to Argelander's admirable observations, the brightest stars of the firmament appear to be congregated, is almost at right angles

* Sir William Herschel, in the *Philos. Transact.* for 1817, Part ii., p. 328. † Arago, in the *Annuaire*, 1842, p. 459.

‡ Sir John Herschel, in a letter from Feldhuysen, dated Jan. 13th, 1836. Nicholl, *Architecture of the Heavens*, 1838, p. 22. (See, also, some separate notices by Sir William Herschel on the starless space which separates us by a great distance from the Milky Way, in the *Philos. Transact.* for 1817, Part ii., p. 328.)

with another Milky Way, composed of nebulae. The former constitutes, according to Sir John Herschel's views, an annulus, that is to say, an independent zone, somewhat remote from our lenticular-shaped starry stratum, and similar to Saturn's ring. Our planetary system lies in an eccentric direction, nearer to the region of the Cross than to the diametrically opposite point, Cassiopeia.* An imperfectly seen nebulous spot, discovered by Messier in 1774, appeared to present a remarkable similarity to the form of our starry stratum and the divided ring of our Milky Way.† The Milky Way composed of nebulae does not belong to our starry stratum, but surrounds it at a great distance without being physically connected with it, passing almost in the form of a large cross through the dense nebulae of Virgo, especially in the northern wing, through Comæ Bereniciæ, Ursa Major, Andromeda's girdle, and Pisces Boreales. It probably intersects the stellar Milky Way in Cassiopeia, and connects its dreary poles (rendered starless from the attractive forces by which stellar bodies are made to agglomerate into groups) in the least dense portion of the starry stratum.

We see from these considerations that our starry cluster, which bears traces in its projecting branches of having been subject in the course of time to various metamorphoses, and evinces a tendency to dissolve and separate, owing to secondary centers of attraction—is surrounded by two rings, one of which, the nebulous zone, is very remote, while the other is nearer, and composed of stars alone. The latter, which we generally term the Milky Way, is composed of nebulous stars, averaging from the tenth to the eleventh degree of magnitude,‡ but appearing, when considered individually, of very different magnitudes, while isolated starry clusters (starry swarms) almost always exhibit throughout a character of great uniformity in magnitude and brilliancy.

In whatever part the vault of the heaven has been pierced by powerful and far-penetrating telescopic instruments, stars or luminous nebulae are every where discoverable, the former, in

* Sir John Herschel, *Astronom.*, § 624; likewise in his *Observations on Nebulae and Clusters of Stars* (*Phil. Transact.*, 1833, Part ii., p. 479, fig. 25): "We have here a brother system, bearing a real physical resemblance and strong analogy of structure to our own."

† Sir William Herschel, in the *Phil. Trans.* for 1785, Part i., p. 257. Sir John Herschel, *Astronom.*, § 616. ("The nebulous region of the heavens forms a nebulous Milky Way, composed of distinct nebulae, as the other of stars." The same observation was made in a letter he addressed to me in March, 1829.)

‡ Sir John Herschel, *Astronom.*, § 585.

some cases, not exceeding the twentieth or twenty-fourth degree of telescopic magnitude. A portion of the nebulous vapor would probably be found resolvable into stars by more powerful optical instruments. As the retina retains a less vivid impression of separate than of infinitely near luminous points, less strongly marked photometric relations are excited in the latter case, as Arago has recently shown.* The definite or amorphous cosmical vapor so universally diffused, and which generates heat through condensation, probably modifies the transparency of the universal atmosphere, and diminishes that uniform intensity of light which, according to Halley and Olbers, should arise, if every point throughout the depths of space were filled by an infinite series of stars.† The assumption of such a distribution in space is, however, at variance with observation, which shows us large starless regions of space, *openings* in the heavens, as William Herschel terms them—one, four degrees in width, in Scorpio, and another in Serpentarius. In the vicinity of both, near their margin, we find unresolvable nebulae, of which that on the western edge of the opening in Scorpio is one of the most richly thronged of the clusters of small stars by which the firmament is adorned. Herschel ascribes these openings or starless regions to the attractive and agglomerative forces of the marginal groups.‡ “They are parts of our starry stratum,” says he, with his usual graceful animation of style, “that have experienced great devastation from time.” If we picture to ourselves the telescopic stars lying behind one another as a starry canopy spread over the vault of heaven, these starless regions in Scorpio and Serpentarius may, I think, be regarded as tubes through which we may look into the remotest depths of space. Other stars may certainly lie in those parts where the strata forming the canopy are interrupted, but these are unattainable by our instruments. The aspect of fiery meteors had led the ancients likewise to the idea of clefts or openings (*chasmata*) in the vault of heaven. These openings were, however, only regarded as transient, while the reason of their being luminous and fiery, instead of obscure, was supposed to be owing to the

* Arago, in the *Annuaire*, 1842, p. 282-285, 409-411, and 439-442.

† Olbers, on the transparency of celestial space, in Bode's *Jahrb.*, 1826, s. 110-121.

‡ “An opening in the heavens,” William Herschel, in the *Phil. Trans.* for 1785, vol. lxxv., Part i., p. 256. Le Français Lalande, in the *Connaiss. des Temps pour l'An. VIII.*, p. 383. Arago, in the *Annuaire*, 1842, p. 425.

translucent illuminated ether which lay beyond them.* Derham, and even Huygens, did not appear disinclined to explain in a similar manner the mild radiance of the nebulae.†

When we compare the stars of the first magnitude, which, on an average, are certainly the nearest to us, with the non-nebulous telescopic stars, and further, when we compare the nebulous stars with unresolvable nebulae, for instance, with the nebula in Andromeda, or even with the so-called planetary nebulous vapor, a fact is made manifest to us by the consideration of the varying distances and the boundlessness of space, which shows the world of phenomena, and that which constitutes its causal reality, to be dependent upon the *propagation of light*. The velocity of this propagation is, according to Struve's most recent investigations, 166,072 geographical miles in a second, consequently almost a million of times greater than the velocity of sound. According to the measurements of Maclear, Bessel, and Struve, of the parallaxes and distances of three fixed stars of very unequal magnitudes (α Centauri, 16 Cygni, and α Lyrae), a ray of light requires respectively 3, 9 $\frac{1}{4}$, and 12 years to reach us from these three bodies. In the short but memorable period between 1572 and 1604, from the time of Cornelius Gemma and Tycho Brahe to that of Kepler, three new stars suddenly appeared in Cassiopeia and Cygnus, and in the foot of Serpentarius. A similar phenomenon exhibited itself at intervals in 1670, in the constellation Vulpis. In recent times, even since 1837, Sir John Herschel has observed, at the Cape of Good Hope, the brilliant star η in Argo increase in splendor from the second to the first magnitude.‡ These events in the universe belong, however, with reference to their historical reality, to other periods of time than those in which the phenomena of light are first revealed to the inhabitants of the Earth: they reach us like the voices of the past. It has been truly said, that with our large and powerful telescopic instruments we penetrate alike through the boundaries of time and space: we measure the former through the latter, for in the course of an

* Aristot., *Meteor.*, ii., 5, 1. Seneca, *Natur. Quæst.*, i., 14, 2. "Cælum discessisse," in Cic., *de Divin.*, i., 43.

† Arago, in the *Annuaire*, 1842, p. 429.

‡ In December, 1837, Sir John Herschel saw the star η Argo, which till that time appeared as of the second magnitude, and liable to no change, rapidly increase till it became of the first magnitude. In January, 1838, the intensity of its light was equal to that of α Centauri. According to our latest information, Maclear, in March, 1843, found it as bright as Canopus; and even α Crucis looked faint by η Argo.

hour a ray of light traverses over a space of 592 millions of miles. While, according to the theogony of Hesiod, the dimensions of the universe were supposed to be expressed by the time occupied by bodies in falling to the ground ("the brazen anvil was not more than nine days and nine nights in falling from heaven to earth"), the elder Herschel was of opinion* that light required almost two millions of years to pass to the Earth from the remotest luminous vapor reached by his forty-foot reflector. Much, therefore, has vanished long before it is rendered visible to us—much that we see was once differently arranged from what it now appears. The aspect of the starry heavens presents us with the spectacle of that which is only apparently simultaneous, and however much we may endeavor, by the aid of optical instruments, to bring the mildly-radiant vapor of nebulous masses or the faintly-glimmering starry clusters nearer, and diminish the thousands of years interposed between us and them, that serve as a criterion of their distance, it still remains more than probable, from the knowledge we possess of the velocity of the transmission of luminous rays, that the light of remote heavenly bodies presents us with the most ancient perceptible evidence of the existence of matter. It is thus that the reflective mind of man is led from simple premises to rise to those exalted heights of nature, where, in the light-illuminated realms of space, "myriads of worlds are bursting into life like the grass of the night." †

From the regions of celestial forms, the domain of Uranus, we will now descend to the more contracted sphere of terrestrial forces—to the interior of the Earth itself. A mysterious chain links together both classes of phenomena. According to the ancient signification of the Titanic myth, ‡ the powers of organic life, that is to say, the great order of nature, depend upon the combined action of heaven and earth. If we suppose that the Earth, like all the other planets, primordially belonged, according to its origin, to the central body, the Sun, and to the solar atmosphere that has been separated into neb-

* "Hence it follows that the rays of light of the remotest nebulae must have been almost two millions of years on their way, and that consequently, so many years ago, this object must already have had an existence in the sidereal heaven, in order to send out those rays by which we now perceive it." William Herschel, in the *Phil. Trans.* for 1802, p. 498. John Herschel, *Astron.*, § 590. Arago, in the *Annuaire*, 1842, p. 334, 359, and 382-385.

† From my brother's beautiful sonnet "Freiheit und Gesetz." (Wilhelm von Humboldt, *Gesammelte Werke*, bd. iv., s. 358, No. 25.)

‡ Otfried Müller, *Prolegomena*, s. 373.

ulous rings, the same connection with this contiguous Sun, as well as with all the remote suns that shine in the firmament, is still revealed through the phenomena of light and radiating heat. The difference in the degree of these actions must not lead the physicist, in his delineation of nature, to forget the connection and the common empire of similar forces in the universe. A small fraction of telluric heat is derived from the regions of universal space in which our planetary system is moving, whose temperature (which, according to Fourier, is almost equal to our mean icy polar heat) is the result of the combined radiation of all the stars. The causes that more powerfully excite the light of the Sun in the atmosphere and in the upper strata of our air, that give rise to heat-engendering electric and magnetic currents, and awaken and genially vivify the vital spark in organic structures on the earth's surface, must be reserved for the subject of our future consideration.

As we purpose for the present to confine ourselves exclusively within the telluric sphere of nature, it will be expedient to cast a preliminary glance over the relations in space of solids and fluids, the form of the Earth, its mean density, and the partial distribution of this density in the interior of our planet, its temperature and its electro-magnetic tension. From the consideration of these relations in space, and of the forces inherent in matter, we shall pass to the reaction of the interior on the exterior of our globe; and to the special consideration of a universally distributed natural power—subterranean heat; to the phenomena of earthquakes, exhibited in unequally expanded circles of commotion, which are not referable to the action of dynamic laws alone; to the springing forth of hot wells; and, lastly, to the more powerful actions of volcanic processes. The crust of the Earth, which may scarcely have been perceptibly elevated by the sudden and repeated, or almost uninterrupted shocks by which it has been moved from below, undergoes, nevertheless, great changes in the course of centuries in the relations of the elevation of solid portions, when compared with the surface of the liquid parts, and even in the form of the bottom of the sea. In this manner simultaneous temporary or permanent fissures are opened, by which the interior of the Earth is brought in contact with the external atmosphere. Molten masses, rising from an unknown depth, flow in narrow streams along the declivity of mountains, rushing impetuously onward, or moving slowly and gently, until the fiery source is quenched in the midst of exhalations, and the lava becomes incrustated, as it were, by

the solidification of its outer surface. New masses of rocks are thus formed before our eyes, while the older ones are in their turn converted into other forms by the greater or lesser agency of Plutonic forces. Even where no disruption takes place the crystalline molecules are displaced, combining to form bodies of denser texture. The water presents structures of a totally different nature, as, for instance, concretions of animal and vegetable remains, of earthy, calcareous, or aluminous precipitates, agglomerations of finely-pulverized mineral bodies, covered with layers of the silicious shields of infusoria, and with transported soils containing the bones of fossil animal forms of a more ancient world. The study of the strata which are so differently formed and arranged before our eyes, and of all that has been so variously dislocated, contorted, and upheaved, by mutual compression and volcanic force, leads the reflective observer, by simple analogies, to draw a comparison between the present and an age that has long passed. It is by a combination of actual phenomena, by an ideal enlargement of relations in space, and of the amount of active forces, that we are able to advance into the long sought and indefinitely anticipated domain of geognosy, which has only within the last half century been based on the solid foundation of scientific deduction.

It has been acutely remarked, "that, notwithstanding our continual employment of large telescopes, we are less acquainted with the exterior than with the interior of other planets, excepting, perhaps, our own satellite." They have been weighed, and their volume measured; and their mass and density are becoming known with constantly-increasing exactness; thanks to the progress made in astronomical observation and calculation. Their physical character is, however, hidden in obscurity, for it is only in our own globe that we can be brought in immediate contact with all the elements of organic and inorganic creation. The diversity of the most heterogeneous substances, their admixtures and metamorphoses, and the ever-changing play of the forces called into action, afford to the human mind both nourishment and enjoyment, and open an immeasurable field of observation, from which the intellectual activity of man derives a great portion of its grandeur and power. The world of perceptive phenomena is reflected in the depths of the ideal world, and the richness of nature and the mass of all that admits of classification gradually become the objects of inductive reasoning.

I would here allude to the advantage, of which I have al-

ready spoken, possessed by that portion of physical science whose origin is familiar to us, and is connected with our earthly existence. The physical description of celestial bodies, from the remotely-glimmering nebulae with their suns, to the central body of our own system, is limited, as we have seen, to general conceptions of the volume and quantity of matter. No manifestation of vital activity is there presented to our senses. It is only from analogies, frequently from purely ideal combinations, that we hazard conjectures on the specific elements of matter, or on their various modifications in the different planetary bodies. But the physical knowledge of the heterogeneous nature of matter, its chemical differences, the regular forms in which its molecules combine together, whether in crystals or granules; its relations to the deflected or decomposed waves of light by which it is penetrated; to radiating, transmitted, or polarized heat; and to the brilliant or invisible, but not, on that account, less active phenomena of electro-magnetism—all this inexhaustible treasure, by which the enjoyment of the contemplation of nature is so much heightened, is dependent on the surface of the planet which we inhabit, and more on its solid than on its liquid parts. I have already remarked how greatly the study of natural objects and forces, and the infinite diversity of the sources they open for our consideration, strengthen the mental activity, and call into action every manifestation of intellectual progress. These relations require, however, as little comment as that concatenation of causes by which particular nations are permitted to enjoy a superiority over others in the exercise of a material power derived from their command of a portion of these elementary forces of nature.

If, on the one hand, it were necessary to indicate the difference existing between the nature of our knowledge of the Earth and of that of the celestial regions and their contents, I am no less desirous, on the other hand, to draw attention to the limited boundaries of that portion of space from which we derive all our knowledge of the heterogeneous character of matter. This has been somewhat inappropriately termed the Earth's crust; it includes the strata most contiguous to the upper surface of our planet, and which have been laid open before us by deep fissure-like valleys, or by the labors of man, in the bores and shafts formed by miners. These labors*

* In speaking of the greatest depths within the Earth reached by human labor, we must recollect that there is a difference between the *absolute depth* (that is to say, the depth below the Earth's surface at that

do not extend beyond a vertical depth of somewhat more than 2000 feet (about one third of a geographical mile) below the

point) and the *relative depth* (or that beneath the level of the sea). The greatest relative depth that man has hitherto reached is probably the bore at the new salt-works at Minden, in Prussia: in June, 1844, it was exactly 1993 feet, the absolute depth being 2231 feet. The temperature of the water at the bottom was 91° F., which, assuming the mean temperature of the air at $49^{\circ}.3$, gives an augmentation of temperature of 1° for every 54 feet. The absolute depth of the Artesian well of Grenelle, near Paris, is only 1795 feet. According to the account of the missionary Imbert, the fire-springs, "Ho-tsing," of the Chinese, which are sunk to obtain [carbureted] hydrogen gas for salt-boiling, far exceed our Artesian springs in depth. In the Chinese province of Szu-tschuan these fire-springs are very commonly of the depth of more than 2000 feet; indeed, at Tseu-lieu-tsing (the place of continual flow) there is a Ho-tsing which, in the year 1812, was found to be 3197 feet deep. (Humboldt, *Asie Centrale*, t. ii., p. 521 and 525. *Annales de l'Association de la Propagation de la Foi*, 1829, No. 16, p. 369.)

The relative depth reached at Mount Massi, in Tuscany, south of Volterra, amounts, according to Matteucci, to only 1253 feet. The boring at the new salt-works near Minden is probably of about the same relative depth as the coal-mine at Apendale, near Newcastle-under-Lyme, in Staffordshire, where men work 725 yards below the surface of the earth. (Thomas Smith, *Miner's Guide*, 1836, p. 160.) Unfortunately, I do not know the exact height of its mouth above the level of the sea. The relative depth of the Monk-wearmouth mine, near Newcastle, is only 1496 feet. (Phillips, in the *Philos. Mag.*, vol. v., 1834, p. 446.) That of the Liege coal-mine, *l'Espérance*, at Seraing, is 1355 feet, according to M. von Dechen, the director; and the old mine of Marihaye, near Val-St.-Lambert, in the valley of the Maes, is, according to M. Gernaert, Ingénieur des Mines, 1233 feet in depth. The works of greatest absolute depth that have ever been formed are for the most part situated in such elevated plains or valleys that they either do not descend so low as the level of the sea, or at most reach very little below it. Thus the Eselschacht, at Kuttenberg, in Bohemia, a mine which can not now be worked, had the enormous absolute depth of 3778 feet. (Fr. A. Schmidt, *Berggesetze der öster. Mon.*, abth. i., bd. i., s. xxxii.) Also, at St. Daniel and at Geish, on the Rörerbüchel, in the *Landgericht* (or provincial district) of Kitzbühl, there were, in the sixteenth century, excavations of 3107 feet. The plans of the works of the Rörerbüchel are still preserved. (See Joseph von Sperges, *Tyroler Bergwerksgeschichte*, s. 121. Compare, also, Humboldt, *Gutachten über Herantreibung des Meissner Stollens in die Freiburger Erzrevier*, printed in Herder, *über den jetzt begonnenen Erbstollen*, 1838, s. cxxiv.) We may presume that the knowledge of the extraordinary depth of the Rörerbüchel reached England at an early period, for I find it remarked in Gilbert, *de Magnete*, that men have penetrated 2400 or even 3000 feet into the crust of the Earth. ("Exigua videtur terræ portio, quæ unquam hominibus spectanda emerget aut eruitur; cum profundius in ejus viscera, ultra efflorescentis extremitatis corruptelam, aut propter aquas in magnis fodinis, tanquam per venas scaturientes aut propter aeris salubrioris ad vitam operariorum sustinendam necessarii defectum, aut propter ingentes sumptus ad tantos labores exantlandos, multasque difficultates, ad profundiores terræ partes penetrare

level of the sea, and consequently only about $\frac{1}{1000}$ th of the Earth's radius. The crystalline masses that have been erupted from active volcanoes, and are generally similar to the rocks on the upper surface, have come from depths which, although not accurately determined, must certainly be sixty times greater than those to which human labor has been enabled to penetrate. We are able to give in numbers the depth of the shaft where the strata of coal, after penetrating a certain way, rise again at a distance that admits of being accurately defined by measurements. These dips show that the carboniferous strata, together with the fossil organic remains which they contain, must lie, as, for instance, in Belgium; more than five or six thousand feet* below the present level

non possumus; adeo ut quadringentas aut [quod rarissime] quingentas orgyas in quibusdam metallis descendisse, stupendus omnibus videatur conatus."—Gubelmi Gilberti, Colcestrensis, *de Magnete Physiologia nova*. Lond., 1600, p. 40.)

The absolute depth of the mines in the Saxon Erzgebirge, near Freiberg, are: in the Thurmhofer mines, 1944 feet; in the Honenbirker mines, 1827 feet; the relative depths are only 677 and 277 feet, if, in order to calculate the elevation of the mine's mouth above the level of the sea, we regard the elevation of Freiberg as determined by Reich's recent observations to be 1269 feet. The absolute depth of the celebrated mine of Joachimsthal, in Bohemia (*Verkreuzung des Jung Hauer Zechen-und Andreasganges*), is full 2120 feet; so that, as Von Dechen's measurements show that its surface is about 2388 feet above the level of the sea, it follows that the excavations have not as yet reached that point. In the Harz, the Samson mine at Andreasberg has an absolute depth of 2197 feet. In what was formerly Spanish America, I know of no mine deeper than the Valenciana, near Guanaxuato (Mexico), where I found the absolute depth of the *Planes de San Bernardo* to be 1686 feet; but these planes are 5960 feet above the level of the sea. If we compare the depth of the old Kuttenger mine (a depth greater than the height of our Brocken, and only 200 feet less than that of Vesuvius) with the loftiest structures that the hands of man have erected (with the Pyramid of Cheops and with the Cathedral of Strasburg), we find that they stand in the ratio of eight to one. In this note I have collected all the certain information I could find regarding the greatest absolute and relative depths of mines and borings. In descending eastward from Jerusalem toward the Dead Sea, a view presents itself to the eye, which, according to our present hypsometrical knowledge of the surface of our planet, is unrivaled in any country; as we approach the open ravine through which the Jordan takes its course, we tread, with the open sky above us, on rocks which, according to the barometric measurements of Bertou and Russegger, are 1385 feet below the level of the Mediterranean. (Humboldt, *Asie Centrale*, th. ii., p. 323.)

* Basin-shaped curved strata, which dip and reappear at measurable distances, although their deepest portions are beyond the reach of the miner, afford sensible evidence of the nature of the earth's crust at great depths below its surface. Testimony of this kind possesses, consequently, a great gognostic interest. I am indebted to that excellent geog-

of the sea, and that the calcareous and the curved strata of the Devonian basin penetrate twice that depth. If we compare these subterranean basins with the summits of mountains that have hitherto been considered as the most elevated portions of the raised crust of the Earth, we obtain a distance of 37,000 feet (about seven miles), that is, about the $\frac{1}{3\frac{1}{4}}$ th of the Earth's radius. These, therefore, would be the limits of vertical depth and of the superposition of mineral strata to which geognostical inquiry could penetrate, even if the general elevation of the upper surface of the earth were equal to the height of the Dhawalagiri in the Himalaya, or of the Sorata in Bolivia. All that lies at a greater depth below the level of the sea than the shafts or the basins of which I have spoken, the limits to which man's labors have penetrated, or than the depths to which the sea has in some few instances been sounded (Sir James Ross was unable to find bottom with 27,600 feet of line), is as much unknown to us as the interior of the other planets of our solar system. We only know the mass of the whole Earth and its mean density by comparing it with the open strata, which alone are accessible to us. In the interior of the Earth, where all knowledge of its chemical and mineralogical character fails, we are again limited to as pure conjecture, as in the remotest bodies that revolve round the Sun. We can determine nothing with certainty regarding the depth at which the geological strata must be supposed to be in state of softening or of liquid fusion, of the cavities occupied by elastic vapor, of the condition of fluids when heated under an enormous pressure, or of the law of the in-

nosist, Von Dechen, for the following observations. "The depth of the coal basin of Liege, at Mont St. Gilles, which I, in conjunction with our friend Von Oeynhausens, have ascertained to be 3890 feet below the surface, extends 3464 feet below the surface of the sea, for the absolute height of Mont St. Gilles certainly does not much exceed 400 feet; the coal basin of Mons is fully 1865 feet deeper. But all these depths are trifling compared with those which are presented by the coal strata of Saar-Revier (Saarbrücken). I have found, after repeated examinations, that the lowest coal stratum which is known in the neighborhood of Duttweiler, near Bettingen, northeast of Saarlouis, must descend to depths of 20,682 and 22,015 feet (or 3.6 geographical miles) below the level of the sea." This result exceeds, by more than 8000 feet, the assumption made in the text regarding the basin of the Devonian strata. This coal-field is therefore sunk as far below the surface of the sea as Chimborazo is elevated above it—at a depth at which the Earth's temperature must be as high as 435° F. Hence, from the highest pinnacles of the Himalaya to the lowest basins containing the vegetation of an earlier world, there is a vertical distance of about 48,000 feet, or of the 435th part of the Earth's radius.

crease of density from the upper surface to the center of the Earth.

The consideration of the increase of heat with the increase of depth toward the interior of our planet, and of the reaction of the interior on the external crust, leads us to the long series of volcanic phenomena. These elastic forces are manifested in earthquakes, eruptions of gas, hot wells, mud volcanoes and lava currents from craters of eruptions, and even in producing alterations in the level of the sea.* Large plains and variously indented continents are raised or sunk, lands are separated from seas, and the ocean itself, which is permeated by hot and cold currents, coagulates at both poles, converting water into dense masses of rock, which are either stratified and fixed, or broken up into floating banks. The boundaries of sea and land, of fluids and solids, are thus variously and frequently changed. Plains have undergone oscillatory movements, being alternately elevated and depressed. After the elevation of continents, mountain chains were raised upon long fissures, mostly parallel, and, in that case, probably cotemporaneous; and salt lakes and inland seas, long inhabited by the same creatures, were forcibly separated, the fossil remains of shells and zoophytes still giving evidence of their original connection. Thus, in following phenomena in their mutual dependence, we are led from the consideration of the forces acting in the interior of the Earth to those which cause eruptions on its surface, and by the pressure of elastic vapors give rise to burning streams of lava that flow from open fissures.

The same powers that raised the chains of the Andes and the Himalaya to the regions of perpetual snow, have occasioned new compositions and new textures in the rocky masses, and have altered the strata which had been previously deposited from fluids impregnated with organic substances. We here trace the series of formations, divided and superposed according to their age, and depending upon the changes of configuration of the surface, the dynamic relations of upheaving forces, and the chemical action of vapors issuing from the fissures.

The form and distribution of continents, that is to say, of that solid portion of the Earth's surface which is suited to the luxurious development of vegetable life, are associated by intimate connection and reciprocal action with the encircling

* [See Daubeney *On Volcanoes*, 2d edit., 1848, p. 539, &c., on the so-called *mud volcanoes*, and the reasons advanced in favor of adopting the term "salses" to designate these phenomena.]—Tr.

sea, in which organic life is almost entirely limited to the animal world. The liquid element is again covered by the atmosphere, an aerial ocean in which the mountain chains and high plains of the dry land rise like shoals, occasioning a variety of currents and changes of temperature, collecting vapor from the region of clouds, and distributing life and motion by the action of the streams of water which flow from their declivities.

While the geography of plants and animals depends on these intricate relations of the distribution of sea and land, the configuration of the surface, and the direction of isothermal lines (or zones of equal mean annual heat), we find that the case is totally different when we consider the human race—the last and noblest subject in a physical description of the globe. The characteristic differences in races, and their relative numerical distribution over the Earth's surface, are conditions affected not by natural relations alone, but at the same time and specially, by the progress of civilization, and by moral and intellectual cultivation, on which depends the political superiority that distinguishes national progress. Some few races, clinging, as it were, to the soil, are supplanted and ruined by the dangerous vicinity of others more civilized than themselves, until scarce a trace of their existence remains. Other races, again, not the strongest in numbers, traverse the liquid element, and thus become the first to acquire, although late, a geographical knowledge of at least the maritime lands of the whole surface of our globe, from pole to pole.

I have thus, before we enter on the individual characters of that portion of the delineation of nature which includes the sphere of telluric phenomena, shown generally in what manner the consideration of the form of the Earth and the incessant action of electro-magnetism and subterranean heat may enable us to embrace in one view the relations of horizontal expansion and elevation on the Earth's surface, the geognostic type of formations, the domain of the ocean (of the liquid portions of the Earth), the atmosphere with its meteorological processes, the geographical distribution of plants and animals, and, finally, the physical gradations of the human race, which is, exclusively and every where, susceptible of intellectual culture. This unity of contemplation presupposes a connection of phenomena according to their internal combination. A mere tabular arrangement of these facts would not fulfill the object I have proposed to myself, and would not satisfy that requirement for cosmical presentation awakened in me by the

aspect of nature in my journeyings by sea and land, by the careful study of forms and forces, and by a vivid impression of the unity of nature in the midst of the most varied portions of the Earth. In the rapid advance of all branches of physical science, much that is deficient in this attempt will, perhaps, at no remote period, be corrected, and rendered more perfect, for it belongs to the history of the development of knowledge that portions which have long stood isolated become gradually connected, and subject to higher laws. I only indicate the empirical path in which I and many others of similar pursuits with myself are advancing, full of expectation that, as Plato tells us Socrates once desired, "Nature may be interpreted by reason alone."*

The delineation of the principal characteristics of telluric phenomena must begin with the form of our planet and its relations in space. Here, too, we may say that it is not only the mineralogical character of rocks, whether they are crystalline, granular, or densely fossiliferous, but the geometrical form of the Earth itself, which indicates the mode of its origin, and is, in fact, its history. An elliptical spheroid of revolution gives evidence of having once been a soft or fluid mass. Thus the Earth's compression constitutes one of the most ancient geognostic events, as every attentive reader of the book of nature can easily discern; and an analogous fact is presented in the case of the Moon, the perpetual direction of whose axes toward the Earth, that is to say, the increased accumulation of matter on that half of the Moon which is turned toward us, determines the relations of the periods of rotation and revolution, and is probably cotemporaneous with the earliest epoch in the formative history of this satellite. The mathematical figure of the Earth is that which it would have were its surface covered entirely by water in a state of rest; and it is this assumed form to which all geodesical measurements of degrees refer. This mathematical surface is different from that true physical surface which is affected by all the accidents and inequalities of the solid parts.† The whole figure of the Earth is determined when we know the amount of the

* Plato, *Phædo*, p. 97. (Arist., *Metaph.*, p. 985.) Compare Hegel, *Philosophie der Geschichte*, 1840, s. 16.

† Bessel, *Allgemeine Betrachtungen über Gradmessungen nach astronomisch-geodätischen Arbeiten*, at the conclusion of Bessel and Baeyer, *Gradmessung in Ostpreussen*, s. 427. Regarding the accumulation of matter on the side of the Moon turned toward us (a subject noticed in an earlier part of the text), see Laplace, *Expos. du Syst. du Monde*, p. 308.

compression at the poles and the equatorial diameter; in order, however, to obtain a perfect representation of its form it is necessary to have measurements in two directions, perpendicular to one another.

Eleven measurements of degrees (or determinations of the curvature of the Earth's surface in different parts), of which nine only belong to the present century, have made us acquainted with the size of our globe, which Pliny named "a point in the immeasurable universe."* If these measurements do not always accord in the curvatures of different meridians under the same degree of latitude, this very circumstance speaks in favor of the exactness of the instruments and the methods employed, and of the accuracy and the fidelity to nature of these partial results. The conclusion to be drawn from the increase of forces of attraction (in the direction from the equator to the poles) with respect to the figure of a planet is dependent on the distribution of density in its interior. Newton, from theoretical principles, and perhaps likewise prompted by Cassini's discovery, previously to 1666, of the compression of Jupiter,† determined, in his immortal work, *Philosophiæ Naturalis Principia*, that the compression of the Earth, as a homogeneous mass, was $\frac{1}{237}$ th. Actual meas-

* Plin., ii., 68. Seneca, *Nat. Quæst., Præf.*, c. ii. "El mundo es poco" (the Earth is small and narrow), writes Columbus from Jamaica to Queen Isabella on the 7th of July, 1503; not because he entertained the philosophic views of the aforesaid Romans, but because it appeared advantageous to him to maintain that the journey from Spain was not long, if, as he observes, "we seek the east from the west." Compare my *Examen Crit. de l'Hist. de la Géogr. du 15me Siècle*, t. i., p. 83, and t. ii., p. 327, where I have shown that the opinion maintained by Delisle, Fréret, and Gosselin, that the excessive differences in the statements regarding the Earth's circumference, found in the writings of the Greeks, are only apparent, and dependent on different values being attached to the stadia, was put forward as early as 1495 by Jaime Ferrer, in a proposition regarding the determination of the line of demarcation of the papal dominions.

† Brewster, *Life of Sir Isaac Newton*, 1831, p. 162. "The discovery of the spheroidal form of Jupiter by Cassini had probably directed the attention of Newton to the determination of its cause, and, consequently, to the investigation of the true figure of the Earth." Although Cassini did not announce the amount of the compression of Jupiter ($\frac{1}{13}$ th) till 1691 (*Anciens Mémoires de l'Acad. des Sciences*, t. ii., p. 108), yet we know from Lalande (*Astron.*, 3me éd., t. iii., p. 335) that Moraldi possessed some printed sheets of a Latin work, "On the Spots of the Planets," commenced by Cassini, from which it was obvious that he was aware of the compression of Jupiter before the year 1666, and therefore at least twenty-one years before the publication of Newton's *Principia*.

urements, made by the aid of new and more perfect analysis, have, however, shown that the compression of the poles of the terrestrial spheroid, when the density of the strata is regarded as increasing toward the center, is very nearly $\frac{1}{315}$ th.

Three methods have been employed to investigate the curvature of the Earth's surface, viz., measurements of degrees, oscillations of the pendulum, and observations of the inequalities in the Moon's orbit. The first is a direct geometrical and astronomical method, while in the other two we determine from accurately observed movements the amount of the forces which occasion those movements, and from these forces we arrive at the cause from whence they have originated, viz., the compression of our terrestrial spheroid. In this part of my delineation of nature, contrary to my usual practice, I have instanced methods because their accuracy affords a striking illustration of the intimate connection existing among the forms and forces of natural phenomena, and also because their application has given occasion to improvements in the exactness of instruments (as those employed in the measurements of space) in optical and chronological observations; to greater perfection in the fundamental branches of astronomy and mechanics in respect to lunar motion and to the resistance experienced by the oscillations of the pendulum; and to the discovery of new and hitherto untrodden paths of analysis. With the exception of the investigations of the parallax of stars, which led to the discovery of aberration and nutation, the history of science presents no problem in which the object attained—the knowledge of the compression and of the irregular form of our planet—is so far exceeded in importance by the incidental gain which has accrued, through a long and weary course of investigation, in the general furtherance and improvement of the mathematical and astronomical sciences. The comparison of eleven measurements of degrees (in which are included three extra-European, namely, the old Peruvian and two East Indian) gives, according to the most strictly theoretical requirements allowed for by Bessel,* a compression

* According to Bessel's examination of ten measurements of degrees, in which the error discovered by Puissant in the calculation of the French measurements is taken into consideration (Schumacher, *Astron. Nachr.*, 1841, No. 438, s. 116), the semi-axis major of the elliptical spheroid of revolution to which the irregular figure of the Earth most closely approximates is 3,272,077.14 toises, or 20,924,774 feet; the semi-axis minor, 3,261,159.83 toises, or 20,854,821 feet; and the amount of compression or eccentricity $\frac{1}{315.133}$ d; the length of a mean degree of the meridian, 57,013.109 toises, or 364,596 feet, with an error of +

of $\frac{1}{385}$ th. In accordance with this, the polar radius is 10,938 toises (69,944 feet), or about $11\frac{1}{2}$ miles, shorter than the equatorial radius of our terrestrial spheroid. The excess at the equator in consequence of the curvature of the upper surface of the globe amounts, consequently, in the direction of gravitation, to somewhat more than $4\frac{3}{4}$ th times the height of Mont Blanc, or only $2\frac{1}{2}$ times the probable height of the summit of the Dhawalagiri, in the Himalaya chain. The lunar inequalities (perturbation in the moon's latitude and longitude) give, according to the last investigations of Laplace, almost the same result for the ellipticity as the measurements of degrees, viz., $\frac{1}{385}$ th. The results yielded by the oscillation of the pendulum give, on the whole, a much greater amount of compression, viz., $\frac{1}{311}$ th.*

2·8403 toises, or 18·16 feet, whence the length of a geographical mile is 3807·23 toises, or 6086·7 feet. Previous combinations of measurements of degrees varied between $\frac{1}{372}$ d and $\frac{1}{387}$ th; thus Walbeck (*De Forma et Magnitudine telluris in demensis arcibus Meridiani definiendis*, 1819) gives $\frac{1}{30277}$ th; Ed. Schmidt (*Lehrbuch der Mathem. und Phys. Geographie*, 1829, s. 5) gives $\frac{1}{28743}$ d, as the mean of seven measures. Respecting the influence of great differences of longitude on the polar compression, see *Bibliothèque Universelle*, t. xxxiii., p. 181, and t. xxxv., p. 56; likewise *Connaissance des Temps*, 1829, p. 290. From the lunar inequalities alone, Laplace (*Exposition du Syst. du Monde*, p. 229) found it, by the older tables of Bürg, to be $\frac{1}{344}$ th; and subsequently, from the lunar observations of Burckhardt and Bouvard, he fixed it at $\frac{1}{285}$ th (*Mécanique Céleste*, t. v., p. 13 and 43).

* The oscillations of the pendulum give $\frac{1}{385}$ th as the general result of Sabine's great expedition (1822 and 1823, from the equator to 80° north latitude); according to Freycinet, $\frac{1}{285}$ d, exclusive of the experiments instituted at the Isle of France, Guam, and Mowi (Mawi); according to Forster, $\frac{1}{285}$ th; according to Duperrey, $\frac{1}{285}$ th; and according to Lütke (*Partie Nautique*, 1836, p. 232), $\frac{1}{285}$ th, calculated from eleven stations. On the other hand, Mathieu (*Connaiss. des Temps*, 1816, p. 330) fixed the amount at $\frac{1}{285}$ d, from observations made between Formentera and Dunkirk; and Biot, at $\frac{1}{384}$ th, from observations between Formentera and the island of Unst. Compare Baily, *Report on Pendulum Experiments*, in the *Memoirs of the Royal Astronomical Society*, vol. vii., p. 96; also Borenius, in the *Bulletin de l'Acad. de St. Pétersbourg*, 1843, t. i., p. 25. The first proposal to apply the length of the pendulum as a standard of measure, and to establish the third part of the seconds pendulum (then supposed to be every where of equal length) as a *pes horarius*, or general measure, that might be recovered at any age and by all nations, is to be found in Huygens's *Horologium Oscillatorium*, 1673, Prop. 25. A similar wish was afterward publicly expressed, in 1742, on a monument erected at the equator by Bouguer, La Condamine, and Godin. On the beautiful marble tablet which exists, as yet uninjured, in the old Jesuits' College at Quito, I have myself read the inscription, *Penduli simplicis æquinoctialis unius minuti secundi*

Galileo, who first observed when a boy (having, probably, suffered his thoughts to wander from the service) that the height of the vaulted roof of a church might be measured by the time of the vibration of the chandeliers suspended at different altitudes, could hardly have anticipated that the pendulum would one day be carried from pole to pole, in order to determine the form of the Earth, or, rather, that the unequal density of the strata of the Earth affects the length of the seconds pendulum by means of intricate forces of local attraction, which are, however, almost regular in large tracts of land. These geognostic relations of an instrument intended for the measurement of time—this property of the pendulum, by which, like a sounding line, it searches unknown depths, and reveals in volcanic islands,* or in the declivity of elevated continental mountain chains,† dense masses of basalt and mela-

archetypus, mensuræ naturalis exemplar, utinam universalis! From an observation made by La Condamine, in his *Journal du Voyage à l'Equateur*, 1751, p. 163, regarding parts of the inscription that were not filled up, and a slight difference between Bouguer and himself respecting the numbers, I was led to expect that I should find considerable discrepancies between the marble tablet and the inscription as it had been described in Paris; but, after a careful comparison, I merely found two perfectly unimportant differences: "ex arcu graduum $3\frac{1}{2}$ " instead of "ex arcu graduum plusquam trium," and the date of 1745 instead of 1742. The latter circumstance is singular, because La Condamine returned to Europe in November, 1744, Bouguer in June of the same year, and Godin had left South America in July, 1744. The most necessary and useful amendment to the numbers on this inscription would have been the astronomical longitude of Quito. (Humboldt, *Recueil d'Observ. Astron.*, t. ii., p. 319-354.) Nouet's latitudes, engraved on Egyptian monuments, offer a more recent example of the danger presented by the grave perpetuation of false or careless results.

* Respecting the augmented intensity of the attraction of gravitation in volcanic islands (St. Helena, Ualan, Fernando de Noronha, Isle of France, Guam, Mowi, and Galapagos), Rawak (Lütke, p. 240) being an exception, probably in consequence of its proximity to the high land of New Guinea, see Mathieu, in Delambre, *Hist. de l'Astronomie, au 18me Siècle*, p. 701.

† Numerous observations also show great irregularities in the length of the pendulum in the midst of continents, and which are ascribed to local attractions. (Delambre, *Mesure de la Méridienne*, t. iii., p. 548; Biot, in the *Mém. de l'Académie des Sciences*, t. viii., 1829, p. 18 and 23.) In passing over the South of France and Lombardy from west to east, we find the minimum intensity of gravitation at Bordeaux; from thence it increases rapidly as we advance eastward, through Figeac, Clermont-Ferrand, Milan, and Padua; and in the last town we find that the intensity has attained its maximum. The influence of the southern declivities of the Alps is not merely dependent on the general size of their mass, but (much more), in the opinion of Elie de Beaumont (*Rech. sur les Révol. de la Surface du Globe*, 1830, p. 729), on the rocks of melaphyre and serpentine, which have elevated the chain. On the

pyre instead of cavities, render it difficult, notwithstanding the admirable simplicity of the method, to arrive at any great result regarding the figure of the Earth from observation of the oscillations of the pendulum. In the astronomical part of the determination of degrees of latitude, mountain chains, or the denser strata of the Earth, likewise exercise, although in a less degree, an unfavorable influence on the measurement.

As the form of the Earth exerts a powerful influence on the motions of other cosmical bodies, and especially on that of its own neighboring satellite, a more perfect knowledge of the motion of the latter will enable us reciprocally to draw an inference regarding the figure of the Earth. Thus, as Laplace ably remarks,* "An astronomer, without leaving his observatory, may, by a comparison of lunar theory with true observations, not only be enabled to determine the form and size of the Earth, but also its distance from the Sun and Moon—results that otherwise could only be arrived at by long and arduous expeditions to the most remote parts of both hemispheres."

declivity of Ararat; which with Caucasus may be said to lie in the center of gravity of the old continent formed by Europe, Asia, and Africa, the very exact pendulum experiments of Fedorow give indications, not of subterranean cavities, but of dense volcanic masses. (Parrot, *Reise zum Ararat*, bd. ii., s. 143.) In the geodesic operations of Carlini and Plana, in Lombardy, differences ranging from 20" to 47".8 have been found between direct observations of latitude and the results of these operations. (See the instances of Andrate and Mondovi, and those of Milan and Padua, in the *Opérations Geodes. et Astron. pour la Mesure d'un Arc du Parallèle Moyen*, t. ii., p. 347; *Ephemeridi Astron. di Milano*, 1842, p. 57.) The latitude of Milan, deduced from that of Berne, according to the French triangulation, is $45^{\circ} 27' 52''$, while, according to direct astronomical observations, it is $45^{\circ} 27' 35''$. As the perturbations extend in the plain of Lombardy to Parma, which is far south of the Po (Plana, *Opérat. Geod.*, t. ii., p. 847), it is probable that there are deflecting causes concealed beneath the soil of the plain itself. Struve has made similar experiments [with corresponding results] in the most level parts of eastern Europe. (Schumacher, *Astron. Nachrichten*, 1830, No. 164, s. 399.) Regarding the influence of dense masses supposed to lie at a small depth, equal to the mean height of the Alps, see the analytical expressions given by Hossard and Rozet, in the *Comptes Rendus*, t. xviii., 1844, p. 292, and compare them with Poisson, *Traité de Mécanique* (2me éd.), t. i., p. 482. The earliest observations on the influence which different kinds of rocks exercise on the vibration of the pendulum are those of Thomas Young, in the *Philos. Transactions* for 1819, p. 70-96. In drawing conclusions regarding the Earth's curvature from the length of the pendulum, we ought not to overlook the possibility that its crust may have undergone a process of hardening previously to metallic and dense basaltic masses having penetrated from great depths, through open clefts, and approached near the surface.

* Laplace, *Expos. du Syst. du Monde*, p. 231.

The compression which may be inferred from lunar inequalities affords an advantage not yielded by individual measurements of degrees or experiments with the pendulum, since it gives a mean amount which is referable to the whole planet. The comparison of the Earth's compression with the velocity of rotation shows, further, the increase of density from the strata from the surface toward the center—an increase which a comparison of the ratios of the axes of Jupiter and Saturn with their times of rotation likewise shows to exist in these two large planets. Thus the knowledge of the external form of planetary bodies leads us to draw conclusions regarding their internal character.

The northern and southern hemispheres appear to present nearly the same curvature under equal degrees of latitude, but, as has already been observed, pendulum experiments and measurements of degrees yield such different results for individual portions of the Earth's surface that no regular figure can be given which would reconcile all the results hitherto obtained by this method. The true figure of the Earth is to a regular figure as the uneven surfaces of water in motion are to the even surface of water at rest.

When the Earth had been measured, it still had to be weighed. The oscillations of the pendulum* and the plummet have here likewise served to determine the mean density of the Earth, either in connection with astronomical and geodetic operations, with the view of finding the deflection of the plummet from a vertical line in the vicinity of a mountain, or by a comparison of the length of the pendulum in a plain and on the summit of an elevation, or, finally, by the employment of a torsion balance, which may be considered as a horizontally vibrating pendulum for the measurement of the relative density of neighboring strata. Of these three methods† the

* La Caille's pendulum measurements at the Cape of Good Hope, which have been calculated with much care by Mathieu (Delambre, *Hist. de l'Astron. au 18me Siècle*, p. 479), give a compression of $\frac{1}{254.1}$ th; but, from several comparisons of observations made in equal latitudes in the two hemispheres (New Holland and the Malouines (Falkland Islands), compared with Barcelona, New York, and Dunkirk), there is as yet no reason for supposing that the mean compression of the southern hemisphere is greater than that of the northern. (Biot, in the *Mém. de l'Acad. des Sciences*, t. viii., 1829, p. 39-41.)

† The three methods of observation give the following results: (1.) by the deflection of the plumb-line in the proximity of the Shehallion Mountain (Gaelic, Thichallin) in Perthshire, 4.713, as determined by Maskelyne, Hutton, and Playfair (1774-1776 and 1810), according to a method that had been proposed by Newton; (2.) by pendulum vibra-

last is the most certain, since it is independent of the difficult determination of the density of the mineral masses of which the spherical segment of the mountain consists near which the observations are made. According to the most recent experiments of Reich, the result obtained is 5.44; that is to say, the mean density of the whole Earth is 5.44 times greater than that of pure water. As, according to the nature of the mineralogical strata constituting the dry continental part of the Earth's surface, the mean density of this portion scarcely amounts to 2.7, and the density of the dry and liquid surface conjointly to scarcely 1.6, it follows that the elliptical unequally compressed layers of the interior must greatly increase in density toward the center, either through pressure or owing to the heterogeneous nature of the substances. Here again we see that the vertical, as well as the horizontally vibrating pendulum, may justly be termed a geognostical instrument.

The results obtained by the employment of an instrument of this kind have led celebrated physicists, according to the difference of the hypothesis from which they started, to adopt

tions on mountains, 4.837 (Carlini's observations on Mount Cenis compared with Biot's observations at Bordeaux, *Effemer. Astron. di Milano*, 1824, p. 184); (3.) by the torsion balance used by Cavendish, with an apparatus originally devised by Mitchell, 5.48 (according to Hutton's revision of the calculation, 5.32, and according to that of Eduard Schmidt, 5.52; *Lehrbuch der Math. Geographie*, bd. i., s. 487); by the torsion balance, according to Reich, 5.44. In the calculation of these experiments of Professor Reich, which have been made with masterly accuracy, the original mean result was 5.43 (with a probable error of only 0.0233), a result which, being increased by the quantity by which the Earth's centrifugal force diminishes the force of gravity for the latitude of Freiberg ($50^{\circ} 55'$), becomes changed to 5.44. The employment of cast iron instead of lead has not presented any sensible difference, or none exceeding the limits of errors of observation, hence disclosing no traces of magnetic influences. (Reich, *Versuche über die mittlere Dichtigkeit der Erde*, 1838, s. 60, 62, and 66.) By the assumption of too slight a degree of ellipticity of the Earth, and by the uncertainty of the estimations regarding the density of rocks on its surface, the mean density of the Earth, as deduced from experiments on and near mountains, was found about one sixth smaller than it really is, namely, 4.761 (Laplace, *Mécan. Céleste*, t. v., p. 46), or 4.785. (Eduard Schmidt, *Lehrb. der Math. Geogr.*, bd. i., § 387 und 418.) On Halley's hypothesis of the Earth being a hollow sphere (noticed in page 171), which was the germ of Franklin's ideas concerning earthquakes, see *Philos. Trans.* for the year 1693, vol. xvii., p. 563 (*On the Structure of the Internal Parts of the Earth, and the concave habited Arch of the Shell*). Halley regarded it as more worthy of the Creator "that the Earth, like a house of several stories, should be inhabited both without and within. For light in the hollow sphere (p. 576) provision might in some manner be contrived."

entirely opposite views regarding the nature of the interior of the globe. It has been computed at what depths liquid or even gaseous substances would, from the pressure of their own superimposed strata, attain a density exceeding that of platinum or even iridium; and in order that the compression which has been determined within such narrow limits might be brought into harmony with the assumption of simple and infinitely compressible matter, Leslie has ingeniously conceived the nucleus of the world to be a hollow sphere, filled with an assumed "imponderable matter, having an enormous force of expansion." These venturesome and arbitrary conjectures have given rise, in wholly unscientific circles, to still more fantastic notions. The hollow sphere has by degrees been peopled with plants and animals, and two small subterranean revolving planets—Pluto and Proserpine—were imaginatively supposed to shed over it their mild light; as, however, it was further imagined that an ever-uniform temperature reigned in these internal regions, the air, which was made self-luminous by compression, might well render the planets of this lower world unnecessary. Near the north pole, at 82° latitude, whence the polar light emanates, was an enormous opening, through which a descent might be made into the hollow sphere, and Sir Humphrey Davy and myself were even publicly and frequently invited by Captain Symmes to enter upon this subterranean expedition: so powerful is the morbid inclination of men to fill unknown spaces with shapes of wonder, totally unmindful of the counter evidence furnished by well-attested facts and universally acknowledged natural laws. Even the celebrated Halley, at the end of the seventeenth century, hollowed out the Earth in his magnetic speculations! Men were invited to believe that a subterranean freely-rotating nucleus occasions by its position the diurnal and annual changes of magnetic declination. It has thus been attempted in our own day, with tedious solemnity, to clothe in a scientific garb the quaintly-devised fiction of the humorous Holberg.*

* [The work referred to, one of the wittiest productions of the learned Norwegian satirist and dramatist Holberg, was written in Latin, and first appeared under the following title: *Nicolai Klimis iter subterraneum novam telluris theoriam ac historiam quintæ monarchiæ adhuc nobis incognitæ exhibens e bibliotheca b. Abelini. Hafniæ et Lipsiæ sumt. Jac. Preuss, 1741.* An admirable Danish translation of this learned but severe satire on the institutions, morals, and manners of the inhabitants of the upper Earth, appeared at Copenhagen in 1789, and was entitled *Niels Klim's underjordiske reise ved Ludvig Holberg, oersat*

The figure of the Earth and the amount of solidification (density) which it has acquired are intimately connected with the forces by which it is animated, in so far, at least, as they have been excited or awakened from without, through its planetary position with reference to a luminous central body. Compression, when considered as a consequence of centrifugal force acting on a rotating mass, explains the earlier condition of fluidity of our planet. During the solidification of this fluid, which is commonly conjectured to have been gaseous and primordially heated to a very high temperature, an enormous quantity of latent heat must have been liberated. If the process of solidification began, as Fourier conjectures, by radiation from the cooling surface exposed to the atmosphere, the particles near the center would have continued fluid and hot. As, after long emanation of heat from the center toward the exterior, a stable condition of the temperature of the Earth would at length be established, it has been assumed that with increasing depth the subterranean heat likewise uninterruptedly increases. The heat of the water which flows from deep borings (Artesian wells), direct experiments regarding the temperature of rocks in mines, but, above all, the volcanic activity of the Earth, shown by the flow of molten masses from open fissures, afford unquestionable evidence of this increase for very considerable depths from the upper strata. According to conclusions based certainly upon mere analogies, this increase is probably much greater toward the center.

That which has been learned by an ingenious analytic calculation, expressly perfected for this class of investigations,*

after den Latinske original af Jens Baggesen. Holberg, who studied for a time at Oxford, was born at Bergen in 1685, and died in 1754 as Rector of the University of Copenhagen.]—*Tr.*

* Here we must notice the admirable analytical labors of Fourier, Biot, Laplace, Poisson, Duhamel, and Lamé. In his *Théorie Mathématique de la Chaleur*, 1835, p. 3, 428-430, 436, and 521-524 (see, also, De la Rive's abstract in the *Bibliothèque Universelle de Genève*), Poisson has developed an hypothesis totally different from Fourier's view (*Théorie Analytique de la Chaleur*.) He denies the present fluid state of the Earth's center; he believes that "in cooling by radiation to the medium surrounding the Earth, the parts which were first solidified sunk, and that by a double descending and ascending current, the great inequality was lessened which would have taken place in a solid body cooling from the surface." It seems more probable to this great geometer that the solidification began in the parts lying nearest to the center: "the phenomenon of the increase of heat with the depth does not extend to the whole mass of the Earth, and is merely a consequence of the motion of our planetary system in space, of which some parts

regarding the motion of heat in homogeneous metallic spheroids, must be applied with much caution to the actual character of our planet, considering our present imperfect knowledge of the substances of which the Earth is composed, the difference in the capacity of heat and in the conducting power of different superimposed masses, and the chemical changes experienced by solid and liquid masses from any enormous compression. It is with the greatest difficulty that our powers of comprehension can conceive the boundary line which divides the fluid mass of the interior from the hardened mineral masses of the external surface, or the gradual increase of the solid strata, and the condition of semi-fluidity of the earthy substances, these being conditions to which known laws of hydraulics can only apply under considerable modifications. The Sun and Moon, which cause the sea to ebb and flow, most probably also affect these subterranean depths. We may suppose that the periodic elevations and depressions of the molten mass under the already solidified strata must have caused inequalities in the vaulted surface from the force of pressure. The amount and action of such oscillations must, however, be small; and if the relative position of the attracting cosmical bodies may here also excite "spring tides," it is certainly not to these, but to more powerful internal forces, that we must ascribe the movements that shake the Earth's surface. There are groups of phenomena to whose existence it is necessary to draw attention, in order to indicate the universality of the influence of the attraction of the Sun and Moon on the external and internal conditions of the Earth, however little we may be able to determine the quantity of this influence.

According to tolerably accordant experiments in Artesian wells, it has been shown that the heat increases on an average about 1° for every 54.5 feet. If this increase can be reduced

are of a very different temperature from others, in consequence of stellar heat (*chaleur stellaire*)." Thus, according to Poisson, the warmth of the water of our Artesian wells is merely that which has penetrated into the Earth from without; and the Earth itself "might be regarded as in the same circumstances as a mass of rock conveyed from the equator to the pole in so short a time as not to have entirely cooled. The increase of temperature in such a block would not extend to the central strata." The physical doubts which have reasonably been entertained against this extraordinary cosmical view (which attributes to the regions of space that which probably is more dependent on the first transition of matter condensing from the gaseo-fluid into the solid state) will be found collected in Poggendorf's *Annalen*, bd. xxxix., s. 93-100.

to arithmetical relations, it will follow, as I have already observed,* that a stratum of granite would be in a state of fusion at a depth of nearly twenty-one geographical miles, or between four and five times the elevation of the highest summit of the Himalaya.

We must distinguish in our globe three different modes for the transmission of heat. The first is periodic, and affects the temperature of the terrestrial strata according as the heat penetrates from above downward or from below upward, being influenced by the different positions of the Sun and the seasons of the year. The second is likewise an effect of the Sun, although extremely slow: a portion of the heat that has penetrated into the equatorial regions moves in the interior of the globe toward the poles, where it escapes into the atmosphere and the remoter regions of space. The third mode of transmission is the slowest of all, and is derived from the secular cooling of the globe, and from the small portion of the primitive heat which is still being disengaged from the surface.

* See the Introduction. This increase of temperature has been found in the Puits de Grenelle, at Paris, at 58·3 feet; in the boring at the new salt-works at Minden, almost 53·6; at Pregny, near Geneva, according to Auguste de la Rive and Marcet, notwithstanding that the mouth of the boring is 1609 feet above the level of the sea, it is also 53·6 feet. This coincidence between the results of a method first proposed by Arago in the year 1821 (*Annuaire du Bureau des Longitudes*, 1835, p. 234), for three different mines, of the absolute depths of 1794, 2231, and 725 feet respectively, is remarkable. The two points on the Earth, lying at a small vertical distance from each other, whose annual mean temperatures are most accurately known, are probably at the spot on which the Paris Observatory stands, and the Caves de l'Observatoire beneath it: the mean temperature of the former is 51°·5, and of the latter 53°·3, the difference being 1°·8 for 92 feet, or 1° for 51·77 feet. (Poisson, *Théorie Math. de la Chaleur*, p. 415 and 462.) In the course of the last seventeen years, from causes not yet perfectly understood, but probably not connected with the actual temperature of the caves, the thermometer standing there has risen very nearly 0°·4. Although in Artesian wells there are sometimes slight errors from the lateral permeation of water, these errors are less injurious to the accuracy of conclusions than those resulting from currents of cold air, which are almost always present in mines. The general result of Reich's great work on the temperature of the mines in the Saxony mining districts gives a somewhat slower increase of the terrestrial heat, or 1° to 76·3 feet. (Reich, *Beob. über die Temperatur des Gesteins in verschieden en Tiefen*, 1834, s. 134.) Phillips, however, found (Pogg., *Annalen*, bd. xxxiv., s. 191), in a shaft of the coal-mine of Monk-wearmouth, near Newcastle, in which, as I have already remarked, excavations are going on at a depth of about 1500 feet below the level of the sea, an increase of 1° to 59·06 feet, a result almost identical with that found by Arago in the Puits de Grenell.

This loss experienced by the central heat must have been very considerable in the earliest epochs of the Earth's revolutions, but within historical periods it has hardly been appreciable by our instruments. The surface of the Earth is therefore situated between the glowing heat of the inferior strata and the universal regions of space, whose temperature is probably below the freezing-point of mercury.

The periodic changes of temperature which have been occasioned on the Earth's surface by the Sun's position and by meteorological processes, are continued in its interior, although to a very inconsiderable depth. The slow conducting power of the ground diminishes this loss of heat in the winter, and is very favorable to deep-rooted trees. Points that lie at very different depths on the same vertical line attain the maximum and minimum of the imparted temperature at very different periods of time. The further they are removed from the surface, the smaller is this difference between the extremes. In the latitudes of our temperate zone (between 48° and 52°), the stratum of invariable temperature is at a depth of from 59 to 64 feet, and at half that depth the oscillations of the thermometer, from the influence of the seasons, scarcely amount to half a degree. In tropical climates this invariable stratum is only one foot below the surface, and this fact has been ingeniously made use of by Boussingault to obtain a convenient, and, as he believes, certain determination of the mean temperature of the air of different places.* This mean temperature of the air at a fixed point, or at a group of contiguous points on the surface, is to a certain degree the fundamental element of the climate and agricultural relations of a district; but the mean temperature of the whole surface is very different from that of the globe itself. The questions so often agitated, whether the mean temperature has experienced any considerable differences in the course of centuries, whether the climate of a country has deteriorated, and whether the winters have not become milder and the summers cooler, can only be answered by means of the thermometer; this instrument has, however, scarcely been invented more than two centuries and a half, and its scientific application hardly dates back 120 years. The nature and novelty of the means interpose, therefore, very narrow limits to our investigation regarding the temperature

* Boussingault, *Sur la Profondeur à laquelle se trouve la Couche de Température invariable entre les Tropiques*, in the *Annales de Chimie et de Physique*, t. liii., 1833, p. 225-247.

of the air. It is quite otherwise, however, with the solution of the great problem of the internal heat of the whole Earth. As we may judge of uniformity of temperature from the unaltered time of vibration of a pendulum, so we may also learn, from the unaltered rotatory velocity of the Earth, the amount of stability in the mean temperature of our globe. This insight into the relations between the *length of the day* and the *heat of the Earth* is the result of one of the most brilliant applications of the knowledge we had long possessed of the movement of the heavens to the thermic condition of our planet. The rotatory velocity of the Earth depends on its volume; and since, by the gradual cooling of the mass by radiation, the axis of rotation would become shorter, the rotatory velocity would necessarily increase, and the length of the day diminish, with a decrease of the temperature. From the comparison of the secular inequalities in the motions of the Moon with the eclipses observed in ancient times, it follows that, since the time of Hipparchus, that is, for full 2000 years, the length of the day has certainly not diminished by the hundredth part of a second. The decrease of the mean heat of the globe during a period of 2000 years has not, therefore, taking the extremest limits, diminished as much as $\frac{1}{3125}$ th of a degree of Fahrenheit.*

This invariability of form presupposes also a great invariability in the distribution of relations of density in the interior of the globe. The translatory movements, which occasion the eruptions of our present volcanoes and of ferruginous lava, and the filling up of previously empty fissures and cavities with dense masses of stone, are consequently only to be regarded as slight superficial phenomena affecting merely one portion of the Earth's crust, which, from their smallness when compared to the Earth's radius, become wholly insignificant.

I have described the internal heat of our planet, both with reference to its cause and distribution, almost solely from the results of Fourier's admirable investigations. Poisson doubts the fact of the uninterrupted increase of the Earth's heat

* Laplace, *Exp. du Syst. du Monde*, p. 229 and 263; *Mécanique Céleste*, t. v., p. 18 and 72. It should be remarked that the fraction $\frac{1}{3125}$ th of a degree of Fahrenheit of the mercurial thermometer, given in the text as the limit of the stability of the Earth's temperature since the days of Hipparchus, rests on the assumption that the dilatation of the substances of which the Earth is composed is equal to that of glass, that is to say, $\frac{1}{180000}$ th for 1°. Regarding this hypothesis, see Arago in the *Annuaire* for 1834, p. 177-190.

from the surface to the center, and is of opinion that all heat has penetrated from without inward, and that the temperature of the globe depends upon the very high or very low temperature of the regions of space through which the solar system has moved. This hypothesis, imagined by one of the most acute mathematicians of our time, has not satisfied physicists or geologists, or scarcely, indeed, any one besides its author. But, whatever may be the cause of the internal heat of our planet, and of its limited or unlimited increase in deep strata, it leads us, in this general sketch of nature, through the intimate connection of all primitive phenomena of matter, and through the common bond by which molecular forces are united, into the mysterious domain of magnetism. Changes of temperature call forth magnetic and electric currents. Terrestrial magnetism, whose main character, expressed in the three-fold manifestation of its forces, is incessant periodic variability, is ascribed either to the heated mass of the Earth itself,* or to those galvanic currents which we consider as electricity in motion, that is, electricity moving in a closed circuit.†

The mysterious course of the magnetic needle is equally affected by time and space, by the sun's course, and by changes of place on the Earth's surface. Between the tropics, the hour of the day may be known by the direction of the needle as well as by the oscillations of the barometer. It is affected instantly, but only transiently, by the distant northern light as it shoots from the pole, flashing in beams of colored light across the heavens. When the uniform horary motion of the needle is disturbed by a magnetic storm, the perturbation manifests itself *simultaneously*, in the strictest sense of the word, over hundreds and thousands of miles of sea and land, or propagates itself by degrees, in short intervals of time, in

* William Gilbert, of Colchester, whom Galileo pronounced "great to a degree that might be envied," said "magnus magnes ipse est globus terrestris." He ridicules the magnetic mountains of Frascatori, the great cotemporary of Columbus, as being magnetic poles: "rejicienda est vulgaris opinio de montibus magneticis, aut rupe aliqua magnetica, aut polo phantastico a polo mundi distante." He assumes the declination of the magnetic needle at any given point on the surface of the Earth to be invariable (*variatio uniuscujusque loci constans est*), and refers the curvatures of the isogonic lines to the configuration of continents and the relative positions of sea basins, which possess a weaker magnetic force than the solid masses rising above the ocean. (Gilbert, *de Magnete*, ed. 1633, p. 42, 98, 152, and 155.)

† Gauss, *Allgemeine Theorie des Erdmagnetismus*, in the *Resultate aus den Beob. des Magnet. Vereins*, 1838, s. 41, p. 56.

every direction over the Earth's surface.* In the former case, the simultaneous manifestation of the storm may serve, within certain limitations, like Jupiter's satellites, fire-signals, and well-observed falls of shooting stars, for the geographical determination of degrees of longitude. We here recognize with astonishment that the perturbations of two small magnetic needles, even if suspended at great depths below the surface, can measure the distances apart at which they are placed, teaching us, for instance, how far Kasan is situated east of Göttingen or of the banks of the Seine. There are also districts in the earth where the mariner, who has been enveloped for many days in mist, without seeing either the sun or stars, and deprived of all means of determining the time, may know with certainty, from the variations in the inclination of the magnetic needle, whether he is at the north or the south of the port he is desirous of entering.†

* There are also perturbations which are of a local character, and do not extend themselves far, and are probably less deep-seated. Some years ago I described a rare instance of this kind, in which an extraordinary disturbance was felt in the mines at Freiberg, but was not perceptible at Berlin. (*Lettre de M. de Humboldt à Son Altesse Royale le Duc de Sussex sur les moyens propres à perfectionner la Connaissance du Magnétisme Terrestre*, in Becquerel's *Traité Expérimental de l'Électricité*, t. vii., p. 442.) Magnetic storms, which were simultaneously felt from Sicily to Upsala, did not extend from Upsala to Alten. (Gauss and Weber, *Resultate des Magnet. Vereins*, 1839, § 128; Lloyd, in the *Comptes Rendus de l'Acad. des Sciences*, t. xiii., 1843, Sém. ii., p. 725 and 827.) Among the numerous examples that have been recently observed, of perturbations occurring simultaneously and extending over wide portions of the Earth's surface, and which are collected in Sabine's important work (*Observ. on Days of unusual Magnetic Disturbance*, 1843), one of the most remarkable is that of the 25th of September, 1841, which was observed at Toronto in Canada, at the Cape of Good Hope, at Prague, and partially in Van Diemen's Land. The English Sunday, on which it is deemed sinful, after midnight on Saturday, to register an observation, and to follow out the great phenomena of creation in their perfect development, interrupted the observations in Van Diemen's Land, where, in consequence of the difference of the longitude, the magnetic storm fell on the Sunday. (*Observ.*, p. xiv., 78, 85, and 87.)

† I have described, in Lamétherie's *Journal de Physique*, 1804, t. lix., p. 449, the application (alluded to in the text) of the magnetic inclination to the determination of latitude along a coast running north and south, and which, like that of Chili and Peru, is for a part of the year enveloped in mist (*garua*). In the locality I have just mentioned, this application is of the greater importance, because, in consequence of the strong current running northward as far as to Cape Pareña, navigators incur a great loss of time if they approach the coast to the north of the haven they are seeking. In the South Sea, from Callao de Lima harbor to Truxillo, which differ from each other in latitude by $3^{\circ} 57'$,

When the needle, by its sudden disturbance in its horary course, indicates the presence of a magnetic storm, we are still unfortunately ignorant whether the seat of the disturbing cause is to be sought in the Earth itself or in the upper regions of the atmosphere. If we regard the Earth as a true magnet, we are obliged, according to the views entertained by Friedrich Gauss (the acute propounder of a general theory of terrestrial magnetism), to ascribe to every portion of the globe measuring one eighth of a cubic meter (or $3\frac{7}{8}$ ths of a French cubic foot) in volume, an average amount of magnetism equal to that contained in a magnetic rod of 1 lb. weight.* If iron and nickel, and probably, also, cobalt (but not chrome, as has long been believed),† are the only substances which become permanently magnetic, and retain polarity from a certain coercive force, the phenomena of Arago's magnetism of rotation and of Faraday's induced currents show, on the other hand, that all telluric substances may possibly be made transitorily magnetic. According to the experiments of the

I have observed a variation of the magnetic inclination amounting to 9° (centesimal division); and from Callao to Guayaquil, which differ in latitude by $9^{\circ} 50'$, a variation of $23^{\circ} 5'$. (See my *Relat. Hist.*, t. iii., p. 622.) At Guarmey ($10^{\circ} 4'$ south lat.), Huaaura ($11^{\circ} 3'$ south lat.), and Chancay ($11^{\circ} 32'$ south lat.), the inclinations are $6^{\circ} 80$, 9° , and $10^{\circ} 35$ of the centesimal division. The determination of position by means of the magnetic inclination has this remarkable feature connected with it, that where the ship's course cuts the isoclinical line almost perpendicularly, it is the only one that is independent of all determination of time, and, consequently, of observations of the sun or stars. It is only lately that I discovered, for the first time, that as early as at the close of the sixteenth century, and consequently hardly twenty years after Robert Norman had invented the inclinorium, William Gilbert, in his great work *De Magnete*, proposed to determine the latitude by the inclination of the magnetic needle. Gilbert (*Physiologia Nova de Magnete*, lib. v., cap. 8, p. 200) commends the method as applicable "aëre caliginoso." Edward Wright, in the introduction which he added to his master's great work, describes this proposal as "worth much gold." As he fell into the same error with Gilbert, of presuming that the isoclinical lines coincided with the geographical parallel circles, and that the magnetic and geographical equators were identical, he did not perceive that the proposed method had only a local and very limited application.

* Gauss and Weber, *Resultate des Magnet. Vereins*, 1838, § 31, s. 146.

† According to Faraday (*London and Edinburgh Philosophical Magazine*, 1836, vol. viii., p. 178), pure cobalt is totally devoid of magnetic power. I know, however, that other celebrated chemists (Heinrich Rose and Wöhler) do not admit this as absolutely certain. If out of two carefully-purified masses of cobalt totally free from nickel, one appears altogether non-magnetic (in a state of equilibrium), I think it probable that the other owes its magnetic property to a want of purity; and this opinion coincides with Faraday's view.

first-mentioned of these great physicists, water, ice, glass, and carbon affect the vibrations of the needle entirely in the same manner as mercury in the rotation experiments.* Almost all substances show themselves to be, in a certain degree, magnetic when they are conductors, that is to say, when a current of electricity is passing through them.

Although the knowledge of the attracting power of native iron magnets or loadstones appears to be of very ancient date among the nations of the West, there is strong historical evidence in proof of the striking fact that the knowledge of the directive power of a magnetic needle and of its relation to terrestrial magnetism was peculiar to the Chinese, a people living in the extremest eastern portions of Asia. More than a thousand years before our era, in the obscure age of Codrus, and about the time of the return of the Heraclidæ to the Peloponnesus, the Chinese had already magnetic carriages, on which the movable arm of the figure of a man continually pointed to the south, as a guide by which to find the way across the boundless grass plains of Tartary; nay, even in the third century of our era, therefore at least 700 years before the use of the mariner's compass in European seas, Chinese vessels navigated the Indian Ocean† under the direction of magnetic needles pointing to the south. I have shown, in another work, what advantages this means of topographical direction, and the early knowledge and application of the magnetic needle gave the Chinese geographers over the Greeks and Romans, to whom, for instance, even the true direction of the Apennines and Pyrenees always remained unknown.‡

The magnetic power of our globe is manifested on the terrestrial surface in three classes of phenomena, one of which exhibits itself in the varying intensity of the force, and the two others in the varying direction of the inclination, and in

* Arago, in the *Annales de Chimie*, t. xxxii., p. 214; Brewster, *Treatise on Magnetism*, 1837, p. 111; Baumgartner, in the *Zeitschrift für Phys. und Mathem.*, bd. ii., s. 419.

† Humboldt, *Examen Critique de l'Hist. de la Géographie*, t. iii., p. 36.

‡ *Asie Centrale*, t. i., Introduction, p. xxxviii.-xlii. The Western nations, the Greeks and the Romans, knew that magnetism could be communicated to iron, and that that metal would retain it for a length of time. ("Sola hæc materia ferri vires, a magnete lapide accipit, retinetque longo tempore." Plin., xxxiv., 14.) The great discovery of the terrestrial directive force depended, therefore, alone on this, that no one in the West had happened to observe an elongated fragment of magnetic iron stone, or a magnetic iron rod, floating, by the aid of a piece of wood, in water, or suspended in the air by a thread, in such a position as to admit of free motion.

the horizontal deviation from the terrestrial meridian of the spot. Their combined action may therefore be graphically represented by three systems of lines, the *isodynamic*, *isoclinic*, and *isogonic* (or those of equal force, equal inclination, and equal declination). The distances apart, and the relative positions of these moving, oscillating, and advancing curves, do not always remain the same. The total deviation (variation or declination of the magnetic needle) has not at all changed, or, at any rate, not in any appreciable degree, during a whole century, at any particular point on the Earth's surface,* as, for instance, the western part of the Antilles, or Spitzbergen. In like manner, we observe that the isogonic curves, when they pass in their secular motion from the surface of the sea to a continent or an island of considerable extent, continue for a long time in the same position, and become inflected as they advance.

These gradual changes in the forms assumed by the lines in their translatory motions, and which so unequally modify the amount of eastern and western declination, in the course of time render it difficult to trace the transitions and analogies of forms in the graphic representations belonging to different centuries. Each branch of a curve has its history, but this history does not reach further back among the nations of the West than the memorable epoch of the 13th of September, 1492, when the re-discoverer of the New World found a line of no variation 3° west of the meridian of the island of Flores, one of the Azores.† The whole of Europe, excepting a small

* A very slow secular progression, or a local invariability of the magnetic declination, prevents the confusion which might arise from terrestrial influences in the boundaries of land, when, with an utter disregard for the correction of declination, estates are, after long intervals, measured by the mere application of the compass. "The whole mass of West Indian property," says Sir John Herschel, "has been saved from the bottomless pit of endless litigation by the invariability of the magnetic declination in Jamaica and the surrounding Archipelago during the whole of the last century, all surveys of property there having been conducted solely by the compass." See Robertson, in the *Philosophical Transactions* for 1806, Part ii., p. 348, *On the Permanency of the Compass in Jamaica since 1660*. In the mother country (England) the magnetic declination has varied by fully 14° during that period.

† I have elsewhere shown that, from the documents which have come down to us regarding the voyages of Columbus, we can, with much certainty, fix upon three places in the Atlantic line of no declination for the 13th of September, 1492, the 21st of May, 1496, and the 16th of August, 1498. The Atlantic line of no declination at that period ran from northeast to southwest. It then touched the South American continent a little east of Cape Codera, while it is now observed to reach that continent on the northern coast of the Brazils. (Humboldt, *Examen Critique de l'Hist. de la Géogr.*, t. iii., p. 44-48.)

part of Russia, has now a western declination, while at the close of the seventeenth century the needle first pointed due north, in London in 1657, and in Paris in 1669, there being thus a difference of twelve years, notwithstanding the small distance between these two places. In Eastern Russia, to the east of the mouth of the Volga, of Saratow, Nischni-Nowgorod, and Archangel, the easterly declination of Asia is advancing toward us. Two admirable observers, Hansteen and Adolphus Erman, have made us acquainted with the remarkable double curvature of the lines of declination in the vast region of Northern Asia; these being concave toward the pole between Obdorsk, on the Oby, and Turuchansk, and convex between the Lake of Baikal and the Gulf of Ochotsk. In this portion of the earth, in northern Asia, between the mountains of Werchojansk, Jakutsk, and the northern Korea, the isogonic lines form a remarkable closed system. This oval configuration* recurs regularly, and over a great extent of the South Sea, almost as far as the meridian of Pitcairn and the group of the Marquesas Islands, between 20° north and 45°

From Gilbert's *Physiologia Nova de Magnete*, we see plainly (and the fact is very remarkable) that in 1600 the declination was still null in the region of the Azores, just as it had been in the time of Columbus (lib. 4, cap. 1). I believe that in my *Examen Critique* (t. iii., p. 54) I have proved from documents that the celebrated line of demarkation by which Pope Alexander VI. divided the Western hemisphere between Portugal and Spain was not drawn through the most western point of the Azores, because Columbus wished to convert a physical into a political division. He attached great importance to the zone (raya) "in which the compass shows no variation, where air and ocean, the latter covered with pastures of sea-weed, exhibit a peculiar constitution, where cooling winds begin to blow, and where [as erroneous observations of the polar star led him to imagine] the form (sphericity) of the Earth is no longer the same."

* To determine whether the two oval systems of isogonic lines, so singularly included each within itself, will continue to advance for centuries in the same inclosed form, or will unfold and expand themselves, is a question of the highest interest in the problem of the physical causes of terrestrial magnetism. In the Eastern Asiatic nodes the declination increases from without inward, while in the node or oval system of the South Sea the opposite holds good; in fact, at the present time, in the whole South Sea to the east of the meridian of Kamtschatka, there is no line where the declination is null, or, indeed, in which it is less than 2° (Erman, in Pogg., *Annal.*, bd. xxxi., § 129). Yet Cornelius Schouten, on Easter Sunday, 1616, appears to have found the declination null somewhere to the southeast of Nukahiva, in 15° south lat. and 132° west long., and consequently in the middle of the present closed isogonal system. (Hansteen, *Magnet. der Erde*, 1819, § 28.) It must not be forgotten, in the midst of all these considerations, that we can only follow the direction of the magnetic lines in their progress as they are projected upon the surface of the Earth.

south lat. One would almost be inclined to regard this singular configuration of closed, almost concentric, lines of declination as the effect of a local character of that portion of the globe; but if, in the course of centuries, these apparently isolated systems should also advance, we must suppose, as in the case of all great natural forces, that the phenomenon arises from some general cause.

The horary variations of the declination, which, although dependent upon true time, are apparently governed by the Sun, as long as it remains above the horizon, diminish in angular value with the magnetic latitude of place. Near the equator, for instance, in the island of Rawak, they scarcely amount to three or four minutes, while they are from thirteen to fourteen minutes in the middle of Europe. As in the whole northern hemisphere the north point of the needle moves from east to west on an average from $8\frac{1}{2}$ in the morning until $1\frac{1}{2}$ at mid-day, while in the southern hemisphere the same north point moves from west to east,* attention has recently been drawn, with much justice, to the fact that there must be a region of the Earth between the terrestrial and the magnetic equator where no horary deviations in the declination are to be observed. This fourth curve, which might be called the *curve of no motion*, or, rather, *the line of no variation of horary declination*, has not yet been discovered.

The term *magnetic poles* has been applied to those points of the Earth's surface where the horizontal power disappears, and more importance has been attached to these points than properly appertains to them;† and in like manner, the curve, where the inclination of the needle is null, has been termed the *magnetic equator*. The position of this line and its secular change of configuration have been made an object of careful investigation in modern times. According to the admirable work of Duperrey,‡ who crossed the magnetic equator six times between 1822 and 1825, the nodes of the two equators, that is to say, the two points at which the line without inclination intersects the terrestrial equator, and consequently passes from one hemisphere into the other, are so unequally placed, that in 1825 the node near the island of St. Thomas, on the west-

* Arago, in the *Annuaire*, 1836, p. 284, and 1840, p. 330-338.

† Gauss, *Allg. Theorie des Erdmagnet.*, § 31.

‡ Duperrey, *De la Configuration de l'Equateur Magnétique*, in the *Annales de Chimie*, t. xlv., p. 371 and 379. (See, also, Morlet, in the *Mémoires présentés par divers Savans à l'Acad. Roy. des Sciences*, t. iii., p. 132.)

ern coast of Africa, was $188\frac{1}{2}^{\circ}$ distant from the node in the South Sea, close to the little islands of Gilbert, nearly in the meridian of the Viti group. In the beginning of the present century, at an elevation of 11,936 feet above the level of the sea, I made an astronomical determination of the point ($7^{\circ} 1'$ south lat., $48^{\circ} 40'$ west long. from Paris), where, in the interior of the New Continent, the chain of the Andes is intersected by the magnetic equator between Quito and Lima. To the west of this point, the magnetic equator continues to traverse the South Sea in the southern hemisphere, at the same time slowly drawing near the terrestrial equator. It first passes into the northern hemisphere a little before it approaches the Indian Archipelago, just touches the southern points of Asia, and enters the African continent to the west of Socotora, almost in the Straits of Bab-el-Mandeb, where it is most distant from the terrestrial equator. After intersecting the unknown regions of the interior of Africa in a southwest direction, the magnetic equator re-enters the south tropical zone in the Gulf of Guinea, and retreats so far from the terrestrial equator that it touches the Brazilian coast near Os Ilheos, north of Porto Seguro, in 15° south lat. From thence to the elevated plateaux of the Cordilleras, between the silver mines of Micuipampa and Caxamarca, the ancient seat of the Incas, where I observed the inclination, the line traverses the whole of South America, which in these latitudes is as much a magnetic *terra incognita* as the interior of Africa.

The recent observations of Sabine* have shown that the node near the island of St. Thomas has moved 4° from east to west between 1825 and 1837. It would be extremely important to know whether the opposite pole, near the Gilbert Islands, in the South Sea, has approached the meridian of the Carolinas in a westerly direction. These general remarks will be sufficient to connect the different systems of isoclinic non-parallel lines with the great phenomenon of equilibrium which is manifested in the magnetic equator. It is no small advantage, in the exposition of the laws of terrestrial magnetism, that the magnetic equator (whose oscillatory change of form and whose nodal motion exercise an influence on the inclination of the needle in the remotest districts of the world, in consequence of the altered magnetic latitudes)† should traverse the

* See the remarkable chart of isoclinic lines in the Atlantic Ocean for the years 1825 and 1837, in Sabine's *Contributions to Terrestrial Magnetism*, 1840, p. 134.

† Humboldt, *Ueber die secularë Veränderung der Magnetischen In-*

ocean throughout its whole course, excepting about one fifth, and consequently be made so much more accessible, owing to the remarkable relations in space between the sea and land, and to the means of which we are now possessed for determining with much exactness both the declination and the inclination at sea.

We have described the distribution of magnetism on the surface of our planet according to the two forms of *declination* and *inclination*; it now, therefore, remains for us to speak of the *intensity of the force* which is graphically expressed by isodynamic curves (or lines of equal intensity). The investigation and measurement of this force by the oscillations of a vertical or horizontal needle have only excited a general and lively interest in its telluric relations since the beginning of the nineteenth century. The application of delicate optical and chronometrical instruments has rendered the measurement of this horizontal power susceptible of a degree of accuracy far surpassing that attained in any other magnetic determinations. The isogonic lines are the more important in their immediate application to navigation, while we find from the most recent views that isodynamic lines, especially those which indicate the horizontal force, are the most valuable elements in the theory of terrestrial magnetism.* One of the earliest facts yielded by observation is, that the intensity of the total force increases from the equator toward the pole.†

clination (On the secular Change in the Magnetic Inclination), in Pogg., *Annal.*, bd. xv., s. 322.

* Gauss, *Resultate der Beob. des Magn. Vereins*, 1838, § 21; Sabine, *Report on the Variations of the Magnetic Intensity*, p. 63.

† The following is the history of the discovery of the law that the intensity of the force increases (in general) with the magnetic latitude. When I was anxious to attach myself, in 1798, to the expedition of Captain Baudin, who intended to circumnavigate the globe, I was requested by Borda, who took a warm interest in the success of my project, to examine the oscillations of a vertical needle in the magnetic meridian in different latitudes in each hemisphere, in order to determine whether the intensity of the force was the same, or whether it varied in different places. During my travels in the tropical regions of America, I paid much attention to this subject. I observed that the same needle, which in the space of ten minutes made 245 oscillations in Paris, 246 in the Havana, and 242 in Mexico, performed only 216 oscillations during the same period at St. Carlos del Rio Negro ($1^{\circ} 53'$ north lat. and $80^{\circ} 40'$ west long. from Paris), on the magnetic equator, *i. e.*, the line in which the inclination = 0; in Peru ($7^{\circ} 1'$ south lat. and $80^{\circ} 40'$ west long. from Paris) only 211; while at Lima ($12^{\circ} 2'$ south lat.) the number rose to 219. I found, in the years intervening between 1799 and 1803, that the whole force, if we assume it at 1·0000 on the magnetic equator in the Peruvian Andes, between Micuipampa and Caxamarca,

The knowledge which we possess of the quantity of this increase, and of all the numerical relations of the law of in-

may be expressed at Paris by 1.3482, in Mexico by 1.3155, in San Carlos del Rio Negro by 1.0480, and in Lima by 1.0773. When I developed this law of the variable intensity of terrestrial magnetic force, and supported it by the numerical value of observations instituted in 104 different places, in a Memoir read before the Paris Institute on the 26th Frimaire, An. XIII. (of which the mathematical portion was contributed by M. Biot), the facts were regarded as altogether new. It was only after the reading of the paper, as Biot expressly states (Lam  therie, *Journal de Physique*, t. lix., p. 446, nota 2), and as I have repeated in the *Relation Historique*, t. i., p. 262, nota 1, that M. de Rossel communicated to Biot his oscillation experiments made six years earlier (between 1791 and 1794) in Van Diemen's Land, in Java, and in Amboyna. These experiments gave evidence of the same law of decreasing force in the Indian Archipelago. It must, I think, be supposed, that this excellent man, when he wrote his work, was not aware of the regularity of the augmentation and diminution of the intensity, as before the reading of my paper he never mentioned this (certainly not unimportant) physical law to any of our mutual friends, La Place, Delambre, Prony, or Biot. It was not till 1808, four years after my return from America, that the observations made by M. de Rossel were published in the *Voyage de l'Entrecasteaux*, t. ii., p. 287, 291, 321, 480, and 644. Up to the present day it is still usual, in all the tables of magnetic intensity which have been published in Germany (Hansteen, *Magnet. der Erde*, 1819, s. 71; Gauss, *Beob. des Magnet. Vercins*, 1838, s. 36-39; Erman, *Physikal. Beob.*, 1841, s. 529-579), in England (Sabine, *Report on Magnet. Intensity*, 1838, p. 43-62; *Contributions to Terrestrial Magnetism*, 1843), and in France (Becquerel, *Traite de Electr. et de Magn  t.*, t. vii., p. 354-367), to reduce the oscillations observed in any part of the Earth to the standard of force which I found on the magnetic equator in Northern Peru, so that, according to the unit thus arbitrarily assumed, the intensity of the magnetic force at Paris is put down as 1.348. The observations made by Lamanon in the unfortunate expedition of La Perouse, during the stay at Teneriffe (1785), and on the voyage to Macao (1787), are still older than those of Admiral Rossel. They were sent to the Academy of Sciences, and it is known that they were in the possession of Condorcet in the July of 1787 (Becquerel, t. vii., p. 320); but, notwithstanding the most careful search, they are not now to be found. From a copy of a very important letter of Lamanon, now in the possession of Captain Duperry, which was addressed to the then perpetual secretary of the Academy of Sciences, but was omitted in the narrative of the *Voyage de La Perouse*, it is stated "that the attractive force of the magnet is less in the tropics than when we approach the poles, and that the magnetic intensity deduced from the number of oscillations of the needle of the inclination-compass varies and increases with the latitude." If the Academicians, while they continued to expect the return of the unfortunate La Perouse, had felt themselves justified, in the course of 1787, in publishing a truth which had been independently discovered by no less than three different travelers, the theory of terrestrial magnetism would have been extended by the knowledge of a new class of observations, dating eighteen years earlier than they now do. This simple statement of facts may probably justify the observations contained in the third volume of my *Relation Historique* (p.

tensity affecting the whole Earth, is especially due, since 1819, to the unwearied activity of Edward Sabine, who, after having observed the oscillations of the same needles at the American north pole, in Greenland, at Spitzbergen, and on the coasts of Guinea and Brazil, has continued to collect and arrange all the facts capable of explaining the direction of the isodynamic lines. I have myself given the first sketch of an isodynamic system in zones for a small part of South America. These lines are not parallel to lines of equal inclination (isoclinic lines), and the intensity of the force is not at its minimum at the magnetic equator, as has been supposed, nor is it even equal at all parts of it. If we compare Erman's observations in the southern part of the Atlantic Ocean, where a faint zone (0.706) extends from Angola over the island of St. Helena to the Brazilian coast, with the most recent investigations of the celebrated navigator James Clark Ross, we shall find that on the surface of our planet the force increases almost in the relation of 1 : 3 toward the magnetic south pole, where Victoria Land extends from Cape Crozier toward the volcano Erebus, which has been raised to an elevation of 12,600 feet above the ice.* If the intensity near the magnetic south pole

615); "The observations on the variation of terrestrial magnetism, to which I have devoted myself for thirty-two years, by means of instruments which admit of comparison with one another, in America, Europe, and Asia, embrace an area extending over 188 degrees of longitude, from the frontier of Chinese Dzungarie to the west of the South Sea bathing the coasts of Mexico and Peru, and reaching from 60° north lat. to 12° south lat. I regard the discovery of the law of the decrement of magnetic force from the pole to the equator as the most important result of my American voyage." Although not absolutely certain, it is very probable that Condorcet read Lamanon's letter of July, 1787, at a meeting of the Paris Academy of Sciences; and such a simple reading I regard as a sufficient act of publication. (*Annuaire du Bureau des Longitudes*, 1842, p. 463.) The first recognition of the law belongs, therefore, beyond all question, to the companion of La Perouse; but, long disregarded or forgotten, the knowledge of the law that the intensity of the magnetic force of the Earth varied with the latitude, did not, I conceive, acquire an existence in science until the publication of my observations from 1798 to 1804. The object and the length of this note will not be indifferent to those who are familiar with the recent history of magnetism, and the doubts that have been started in connection with it, and who, from their own experience, are aware that we are apt to attach some value to that which has cost us the uninterrupted labor of five years, under the pressure of a tropical climate, and of perilous mountain expeditions.

* From the observations hitherto collected, it appears that the maximum of intensity for the whole surface of the Earth is 2.052, and the minimum 0.706. Both phenomena occur in the southern hemisphere; the former in 73° 47' S. lat., and 169° 30' E. long. from Paris, near

be expressed by 2.052 (the unit still employed being the intensity which I discovered on the magnetic equator in Northern Peru), Sabine found it was only 1.624 at the magnetic north pole near Melville Island ($74^{\circ} 27'$ north lat.), while it is 1.803 at New York, in the United States, which has almost the same latitude as Naples.

The brilliant discoveries of *Ørsted*, *Arago*, and *Faraday* have established a more intimate connection between the electric tension of the atmosphere and the magnetic tension of our terrestrial globe. While *Ørsted* has discovered that electricity excites magnetism in the neighborhood of the conducting body, *Faraday's* experiments have elicited electric currents from the liberated magnetism. Magnetism is one of the manifold forms under which electricity reveals itself. The ancient vague presentiment of the identity of electric and magnetic attraction has been verified in our own times. "When electrum (amber)," says *Pliny*, in the spirit of the Ionic natural philosophy of *Thales*,* "is animated by friction and heat, it will attract bark and dry leaves precisely as the loadstone attracts iron." The same words may be found in the literature of an Asiatic nation, and occur in a eulogium on the loadstone by the Chinese physicist *Kuopho*.† I observed with as-

Mount *Crozier*, west-northwest of the south magnetic pole, at a place where *Captain James Ross* found the inclination of the needle to be $87^{\circ} 11'$ (*Sabine, Contributions to Terrestrial Magnetism*, 1843, No. 5, p. 231); the latter, observed by *Erman*, at $19^{\circ} 59'$ S. lat., and $37^{\circ} 24'$ W. long. from Paris, 320 miles eastward from the Brazilian coast of *Espiritu Santo* (*Erman, Phys. Beob.*, 1841, s. 570), at a point where the inclination is only $7^{\circ} 55'$. The actual ratio of the two intensities is therefore as 1 to 2.906. It was long believed that the greatest intensity of the magnetic force was only two and a half times as great as the weakest exhibited on the Earth's surface. (*Sabine, Report on Magnetic Intensity*, p. 82.)

* Of amber (*succinum*, *glessum*) *Pliny* observes (xxxvii., 3), "Genera ejus plura. Attritu digitorum accepta calor animi trahunt in se paleas ac folia arida quæ levia sunt, ac ut magnes lapis ferri ramenta quoque." (*Plato, in Timæo*, p. 80. *Martin, Étude sur le Timée*, t. ii., p. 343-346. *Strabo*, xv., p. 703, *Casaub.*; *Clemens Alex., Strom.*, ii., p. 370, where, singularly enough, a difference is made between τὸ σούχιον and τὸ ἤλεκτρον.) When *Thales*, in *Aristot., de Anima*, 1, 2, and *Hippias*, in *Diog. Laert.*, i., 24, describe the magnet and amber as possessing a soul, they refer only to a moving principle.

† "The magnet attracts iron as amber does the smallest grain of mustard seed. It is like a breath of wind which mysteriously penetrates through both, and communicates itself with the rapidity of an arrow." These are the words of *Kuopho*, a Chinese panegyrist on the magnet, who wrote in the beginning of the fourth century. (*Klaproth, Lettre à M. A. de Humboldt, sur l'Invention de la Boussole*, 1834, p. 125.)

tonishment, on the woody banks of the Orinoco, in the sports of the natives, that the excitement of electricity by friction was known to these savage races, who occupy the very lowest place in the scale of humanity. Children may be seen to rub the dry, flat, and shining seeds or husks of a trailing plant (probably a *Negretia*) until they are able to attract threads of cotton and pieces of bamboo cane. That which thus delights the naked copper-colored Indian is calculated to awaken in our minds a deep and earnest impression. What a chasm divides the electric pastime of these savages from the discovery of a metallic conductor discharging its electric shocks, or a pile composed of many chemically-decomposing substances, or a light-engendering magnetic apparatus! In such a chasm lie buried thousands of years that compose the history of the intellectual development of mankind!

The incessant change or oscillatory motion which we discover in all magnetic phenomena, whether in those of the inclination, declination, and intensity of these forces, according to the hours of the day and the night, and the seasons and the course of the whole year, leads us to conjecture the existence of very various and partial systems of electric currents on the surface of the Earth. Are these currents, as in Seebeck's experiments, thermo-magnetic, and excited directly from unequal distribution of heat? or should we not rather regard them as induced by the position of the Sun and by solar heat? * Have the rotation of the planets, and the different degrees of velocity which the individual zones acquire, according to their respective distances from the equator, any influence on the distribution of magnetism? Must we seek the seat of these currents, that is to say, of the disturbed electricity, in the atmosphere, in the regions of planetary space, or in the polarity of the Sun and Moon? Galileo, in his celebrated *Dialogo*, was inclined to ascribe the parallel direction of the axis of the Earth to a magnetic point of attraction seated in universal space.

If we represent to ourselves the interior of the Earth as fused and undergoing an enormous pressure, and at a degree of temperature the amount of which we are unable to assign,

* "The phenomena of periodical variations depend manifestly on the action of solar heat, operating probably through the medium of thermo-electric currents induced on the Earth's surface. Beyond this rude guess, however, nothing is as yet known of their physical cause. It is even still a matter of speculation whether the solar influence be a principal or only a subordinate cause in the phenomena of terrestrial magnetism." (*Observations to be made in the Antarctic Expedition, 1840*, p. 35.)

we must renounce all idea of a magnetic nucleus of the Earth. All magnetism is certainly not lost until we arrive at a white heat,* and it is manifested when iron is at a dark red heat; however different, therefore, the modifications may be which are excited in substances in their molecular state, and in the coercive force depending upon that condition in experiments of this nature, there will still remain a considerable thickness of the terrestrial stratum, which might be assumed to be the seat of magnetic currents. The old explanation of the horary variations of declination by the progressive warming of the Earth in the apparent revolution of the Sun from east to west must be limited to the uppermost surface, since thermometers sunk into the Earth, which are now being accurately observed at so many different places, show how slowly the solar heat penetrates even to the inconsiderable depth of a few feet. Moreover, the thermic condition of the surface of water, by which two thirds of our planet is covered, is not favorable to such modes of explanation, when we have reference to an immediate action and not to an effect of induction in the aerial and aqueous investment of our terrestrial globe.

In the present condition of our knowledge, it is impossible to afford a satisfactory reply to all questions regarding the ultimate physical causes of these phenomena. It is only with reference to that which presents itself in the triple manifestations of the terrestrial force, as a measurable relation of space and time, and as a stable element in the midst of change, that science has recently made such brilliant advances by the aid of the determination of mean numerical values. From Toronto in Upper Canada to the Cape of Good Hope and Van Diemen's Land, from Paris to Peking, the Earth has been covered, since 1828, with magnetic observatories,† in which every regu-

* Barlow, in the *Philos. Trans.* for 1822, Pt. i., p. 117; Sir David Brewster, *Treatise on Magnetism*, p. 129. Long before the times of Gilbert and Hooke, it was taught in the Chinese work *Ou-thaa-tsou* that heat diminished the directive force of the magnetic needle. (Klaproth, *Lettre à M. A. de Humboldt, sur l'Invention de la Boussole*, p. 96.)

† As the first demand for the establishment of these observatories (a network of stations, provided with similar instruments) proceeded from me, I did not dare to cherish the hope that I should live long enough to see the time when both hemispheres should be uniformly covered with magnetic houses under the associated activity of able physicists and astronomers. This has, however, been accomplished, and chiefly through the liberal and continued support of the Russian and British governments.

In the years 1806 and 1807, I and my friend and fellow-laborer, Herr Oltmanns, while at Berlin, observed the movements of the needle, espe-

lar or irregular manifestation of the terrestrial force is detected by uninterrupted and simultaneous observations. A variation

cially at the times of the solstices and equinoxes, from hour to hour, and often from half hour to half hour, for five or six days and nights uninterruptedly. I had persuaded myself that continuous and uninterrupted observations of several days and nights (*observatio perpetua*) were preferable to the single observations of many months. The apparatus, a Prony's magnetic telescope, suspended in a glass case by a thread devoid of torsion, allowed angles of seven or eight seconds to be read off on a finely-divided scale, placed at a proper distance, and lighted at night by lamps. Magnetic perturbations (storms), which occasionally recurred at the same hour on several successive nights, led me even then to desire extremely that similar apparatus should be used to the east and west of Berlin, in order to distinguish general terrestrial phenomena from those which are mere local disturbances, depending on the inequality of heat in different parts of the Earth, or on the cloudiness of the atmosphere. My departure to Paris, and the long period of political disturbance that involved the whole of the west of Europe, prevented my wish from being then accomplished. Ersted's great discovery (1820) of the intimate connection between electricity and magnetism again excited a general interest (which had long flagged) in the periodical variations of the electro-magnetic tension of the Earth. Arago, who many years previously had commenced in the Observatory at Paris, with a new and excellent declination instrument by Gambey, the longest uninterrupted series of horary observations which we possess in Europe, showed, by a comparison with simultaneous observations of perturbation made at Kasan, what advantages might be obtained from corresponding measurements of declination. When I returned to Berlin, after an eighteen years' residence in France, I had a small magnetic house erected in the autumn of 1828, not only with the view of carrying on the work commenced in 1806, but more with the object that simultaneous observations at hours previously determined might be made at Berlin, Paris, and Freiburg, at a depth of 35 fathoms below the surface. The simultaneous occurrence of the perturbations, and the parallelism of the movements for October and December, 1829, were then graphically represented. (Pogg., *Annalen*, *bd. xix.*, s. 357, *taf. i.-iii.*) An expedition into Northern Asia, undertaken in 1829, by command of the Emperor of Russia, soon gave me an opportunity of working out my plan on a larger scale. This plan was laid before a select committee of one of the Imperial Academies of Science, and, under the protection of the Director of the Mining Department, Count von Cancrin, and the excellent superintendence of Professor Kupffer, magnetic stations were appointed over the whole of Northern Asia, from Nicolajeff, in the line through Catharinenburg, Barnaul, and Nertschinsk, to Peking.

The year 1832 (*Göttinger gelehrte Anzeigen*, *st. 206*) is distinguished as the great epoch in which the profound author of a general theory of terrestrial magnetism, Friedrich Gauss, erected apparatus, constructed on a new principle, in the Göttingen Observatory. The magnetic observatory was finished in 1834, and in the same year Gauss distributed new instruments, with instructions for their use, in which the celebrated physicist, Wilhelm Weber, took extreme interest, over a large portion of Germany and Sweden, and the whole of Italy. (*Resultate der Beob. des Magnetischen Vereins im Jahr 1838*, s. 135; and Poggend., *Annalen*,

of $\frac{1}{100000}$ th of the magnetic intensity is measured, and, at certain epochs, observations are made at intervals of $2\frac{1}{2}$ minutes, and continued for twenty-four hours consecutively. A great English astronomer and physicist has calculated* that the mass of observations which are in progress will accumulate in the course of three years to 1,958,000. Never before has so noble and cheerful a spirit presided over the inquiry into the *quantitative* relations of the laws of the phenomena of nature. We are, therefore, justified in hoping that these laws, when compared with those which govern the atmosphere and the remoter regions of space, may, by degrees, lead us to a more intimate acquaintance with the genetic conditions of magnetic phenomena. As yet we can only boast of having opened a greater number of paths which may possibly lead to an explanation of this subject. In the physical science of terres-

bd. xxxiii., s. 426.) In the magnetic association that was now formed with Göttingen for its center, simultaneous observations have been undertaken four times a year since 1836, and continued uninterruptedly for twenty-four hours. The periods, however, do not coincide with those of the equinoxes and solstices, which I had proposed and followed out in 1830. Up to this period, Great Britain, in possession of the most extensive commerce and the largest navy in the world, had taken no part in the movement which since 1828 had begun to yield important results for the more fixed ground-work of terrestrial magnetism. I had the good fortune, by a public appeal from Berlin, which I sent in April, 1836, to the Duke of Sussex, at that time President of the Royal Society (Lettre de M. de Humboldt à S.A.R. le Duc de Sussex, sur les moyens propres à perfectionner la connaissance du magnétisme terrestre par l'établissement des stations magnétiques et d'observations correspondantes), to excite a friendly interest in the undertaking which it had so long been the chief object of my wish to carry out. In my letter to the Duke of Sussex I urged the establishment of permanent stations in Canada, St. Helena, the Cape of Good Hope, the Isle of France, Ceylon, and New Holland, which five years previously I had advanced as good positions. The Royal Society appointed a joint physical and meteorological committee, which not only proposed to the government the establishment of fixed magnetic observatories in both hemispheres, but also the equipment of a naval expedition for magnetic observations in the Antarctic Seas. It is needless to proclaim the obligations of science in this matter to the great activity of Sir John Herschel, Sabine, Airy, and Lloyd, as well as the powerful support that was afforded by the British Association for the Advancement of Science at their meeting held at Newcastle in 1838. In June, 1839, the Antarctic magnetic expedition, under the command of Captain James Clark Ross, was fully arranged; and now, since its successful return, we reap the double fruits of highly important geographical discoveries around the south pole, and a series of simultaneous observations at eight or ten magnetic stations.

* See the article on *Terrestrial Magnetism*, in the *Quarterly Review*, 1840, vol. lxvi., p. 271-312.

trial magnetism, which must not be confounded with the purely mathematical branch of the study, those persons only will obtain perfect satisfaction who, as in the science of the meteorological processes of the atmosphere, conveniently turn aside the practical bearing of all phenomena that can not be explained according to their own views.

Terrestrial magnetism, and the electro-dynamic forces computed by the intellectual Ampère,* stand in simultaneous and intimate connection with the terrestrial or polar light, as well as with the internal and external heat of our planet, whose magnetic poles may be considered as the poles of cold.† The bold conjecture hazarded one hundred and twenty-eight years since by Halley,‡ that the Aurora Borealis was a magnetic phenomenon, has acquired empirical certainty from Faraday's brilliant discovery of the evolution of light by magnetic forces. The northern light is preceded by premonitory signs. Thus, in the morning before the occurrence of the phenomenon, the irregular horary course of the magnetic needle generally indicates a disturbance of the equilibrium in the distribution of

* Instead of ascribing the internal heat of the Earth to the transition of matter from a vapor-like fluid to a solid condition, which accompanies the formation of the planets, Ampère has propounded the idea, which I regard as highly improbable, that the Earth's temperature may be the consequence of the continuous chemical action of a nucleus of the metals of the earths and alkalis on the oxydizing external crust. "It can not be doubted," he observes in his masterly *Théorie des Phénomènes Electro-dynamiques*, 1826, p. 199, "that electro-magnetic currents exist in the interior of the globe, and that these currents are the cause of its temperature. They arise from the action of a central metallic nucleus, composed of the metals discovered by Sir Humphrey Davy, acting on the surrounding oxydized layer."

† The remarkable connection between the curvature of the magnetic lines and that of my isothermal lines was first detected by Sir David Brewster. See the *Transactions of the Royal Society of Edinburgh*, vol. ix., 1821, p. 318, and *Treatise on Magnetism*, 1837, p. 42, 44, 47, and 268. This distinguished physicist admits two cold poles (poles of maximum cold) in the northern hemisphere, an American one near Cape Walker (73° lat., 100° W. long.), and an Asiatic one (73° lat., 80° E. long.); whence arise, according to him, two hot and two cold meridians, i. e., meridians of greatest heat and cold. Even in the sixteenth century, Acosta (*Historia Natural de las Indias*, 1589, lib. i., cap. 17), grounding his opinion on the observations of a very experienced Portuguese pilot, taught that there were four lines without declination. It would seem from the controversy of Henry Bond (the author of *The Longitude Found*, 1676) with Beckborrow, that this view in some measure influenced Halley in his theory of four magnetic poles. See my *Examen Critique de l'Hist. de la Géographie*, t. iii., p. 60.

‡ Halley, in the *Philosophical Transactions*, vol. xxix. (for 1714-1716), No. 341.

terrestrial magnetism.* When this disturbance attains a great degree of intensity, the equilibrium of the distribution is restored by a discharge attended by a development of light. The Aurora† itself is, therefore, not to be regarded as an externally manifested cause of this disturbance, but rather as a result of telluric activity, manifested on the one side by the appearance of the light, and on the other, by the vibrations of the magnetic needle." The splendid appearance of colored polar light is the act of discharge, the termination of a magnetic storm, as in an electrical storm a development of light—the flash of lightning—indicates the restoration of the disturbed equilibrium in the distribution of the electricity. An electric storm is generally confined to a small space, beyond the limits of which the condition of the atmospheric electricity remains unchanged. A magnetic storm, on the other hand,

* [The Aurora Borealis of October 24th, 1847, which was one of the most brilliant ever known in this country, was preceded by great magnetic disturbance. On the 22d of October the maximum of the west declination was $23^{\circ} 10'$; on the 23d the position of the magnet was continually changing, and the extreme west declinations were between $22^{\circ} 44'$ and $23^{\circ} 37'$; on the night between the 23d and 24th of October, the changes of position were very large and very frequent, the magnet at times moving across the field so rapidly that a difficulty was experienced in following it. During the day of the 24th of October there was a constant change of position, but after midnight, when the Aurora began perceptibly to decline in brightness, the disturbance entirely ceased. The changes of position of the horizontal-force magnet were as large and as frequent as those of the declination magnet, but the vertical-force magnet was at no time so much affected as the other two instruments. See *On the Aurora Borealis, as it was seen on Sunday evening, October 24th, 1847, at Blackheath*, by James Glaisher, Esq., of the Royal Observatory, Greenwich, in the *London, Edinburgh, and Dublin Philos. Mag. and Journal of Science for Nov., 1847*. See further, *An Account of the Aurora Borealis of October the 24th, 1847*, by John H. Morgan, Esq. We must not omit to mention that magnetic disturbance is now registered by a photographic process: the self-registering photographic apparatus used for this purpose in the Observatory at Greenwich was designed by Mr. Brooke, and another ingenious instrument of this kind has been invented by Mr. F. Ronalds, of the Richmond Observatory.]—*Tr.*

† Dove, in Poggend., *Annalen*, bd. xx., s. 341; bd. xix., s. 388. "The declination needle acts in very nearly the same way as an atmospheric electrometer, whose divergence in like manner shows the increased tension of the electricity before this has become so great as to yield a spark." See, also, the excellent observations of Professor Kämtz, in his *Lehrbuch der Meteorologie*, bd. iii., s. 511-519, and Sir David Brewster, in his *Treatise on Magnetism*, p. 280. Regarding the magnetic properties of the galvanic flame, or luminous arch from a Bunsen's carbon and zinc battery, see Casselmann's *Beobachtungen* (Marburg, 1844), s. 56-62.

shows its influence on the course of the needle over large portions of continents, and, as Arago first discovered, far from the spot where the evolution of light was visible. It is not improbable that, as heavily-charged threatening clouds, owing to frequent transitions of the atmospheric electricity to an opposite condition, are not always discharged, accompanied by lightning, so likewise magnetic storms may occasion far-extending disturbances in the horary course of the needle, without there being any positive necessity that the equilibrium of the distribution should be restored by explosion, or by the passage of luminous effusions from one of the poles to the equator, or from pole to pole.

In collecting all the individual features of the phenomenon in one general picture, we must not omit to describe the origin and course of a perfectly developed Aurora Borealis. Low down in the distant horizon, about the part of the heavens which is intersected by the magnetic meridian, the sky which was previously clear is at once overcast. A dense wall or bank of cloud seems to rise gradually higher and higher, until it attains an elevation of 8 or 10 degrees. The color of the dark segment passes into brown or violet; and stars are visible through the cloudy stratum, as when a dense smoke darkens the sky. A broad, brightly-luminous arch, first white, then yellow, encircles the dark segment; but as the brilliant arch appears subsequently to the smoky gray segment, we can not agree with Argelander in ascribing the latter to the effect of mere contrast with the bright luminous margin.* The highest point of the arch of light is, according to accurate observations made on this subject,† not generally in the magnetic meridian itself, but from 5° to 18° toward the direction of the magnetic declination of the place.‡ In northern latitudes,

* Argelander, in the important observations on the northern light embodied in the *Vorträgen gehalten in der physikalisch-ökonomischen Gessellschaft zu Königsberg*, bd. i., 1834, s. 257-264.

† For an account of the results of the observations of Lottin, Bravais, and Siljerström, who spent a winter at Bosekop, on the coast of Lapland (70° N. lat.), and in 210 nights saw the northern lights 160 times, see the *Comptes Rendus de l'Acad. des Sciences*, t. x., p. 298, and Martin's *Météorologie*, 1843, p. 453. See, also, Argelander, in the *Vorträgen geh. in der Königsberg Gessellschaft*, bd. i., s. 259.

‡ [Professor Challis, of Cambridge, states that in the Aurora of October 24th, 1847, the streamers all converged toward a single point of the heavens, situated in or very near a vertical circle passing through the magnetic pole. Around this point a corona was formed, the rays of which diverged in all directions from the center, leaving a space free from light: its azimuth was $18^{\circ} 41'$ from south to east, and its altitude $69^{\circ} 54'$. See Professor Challis, in the *Athenæum*, Oct. 31, 1847.]—Tr

in the immediate vicinity of the magnetic pole, the smoke-like conical segment appears less dark, and sometimes is not even seen. Where the horizontal force is the weakest, the middle of the luminous arch deviates the most from the magnetic meridian.

The luminous arch remains sometimes for hours together flashing and kindling in ever-varying undulations, before rays and streamers emanate from it, and shoot up to the zenith. The more intense the discharges of the northern light, the more bright is the play of colors, through all the varying gradations from violet and bluish white to green and crimson. Even in ordinary electricity excited by friction, the sparks are only colored in cases where the explosion is very violent after great tension. The magnetic columns of flame rise either singly from the luminous arch, blended with black rays similar to thick smoke, or simultaneously in many opposite points of the horizon, uniting together to form a flickering sea of flame, whose brilliant beauty admits of no adequate description, as the luminous waves are every moment assuming new and varying forms. The intensity of this light is at times so great, that Lowenörn (on the 29th of June, 1786) recognized the coruscation of the polar light in bright sunshine. Motion renders the phenomenon more visible. Round the point in the vault of heaven which corresponds to the direction of the inclination of the needle, the beams unite together to form the so-called corona, the crown of the northern light, which encircles the summit of the heavenly canopy with a milder radiance and unflickering emanations of light. It is only in rare instances that a perfect crown or circle is formed, but on its completion the phenomenon has invariably reached its maximum, and the radiations become less frequent, shorter, and more colorless. The crown and the luminous arches break up, and the whole vault of heaven becomes covered with irregularly-scattered, broad, faint, almost ashy-gray luminous immovable patches, which in their turn disappear, leaving nothing but a trace of the dark, smoke-like segment on the horizon. There often remains nothing of the whole spectacle but a white, delicate cloud with feathery edges, or divided at equal distances into small roundish groups like cirro-cumuli.

This connection of the polar light with the most delicate cirrous clouds deserves special attention, because it shows that the electro-magnetic evolution of light is a part of a meteorological process. Terrestrial magnetism here manifests its in-

fluence on the atmosphere and on the condensation of aqueous vapor. The fleecy clouds seen in Iceland by Thienemann, and which he considered to be the northern light, have been seen in recent times by Franklin and Richardson near the American north pole, and by Admiral Wrangel on the Siberian coast of the Polar Sea. All remarked "that the Aurora flashed forth in the most vivid beams when masses of cirrous strata were hovering in the upper regions of the air, and when these were so thin that their presence could only be recognized by the formation of a halo round the moon." These clouds sometimes range themselves, even by day, in a similar manner to the beams of the Aurora, and then disturb the course of the magnetic needle in the same manner as the latter. On the morning after every distinct nocturnal Aurora, the same superimposed strata of clouds have still been observed that had previously been luminous.* The apparently converging polar zones (streaks of clouds in the direction of the magnetic meridian), which constantly occupied my attention during my journeys on the elevated plateaux of Mexico and in Northern Asia, belong probably to the same group of diurnal phenomena.†

* John Franklin, *Narrative of a Journey to the Shores of the Polar Sea, in the Years 1819-1822*, p. 552 and 597; Thienemann, in the *Edinburgh Philosophical Journal*, vol. xx., p. 336; Farquharson, in vol. vi., p. 392, of the same journal; Wrangel, *Phys. Beob.*, s. 59. Parry even saw the great arch of the northern light continue throughout the day. (*Journal of a Second Voyage, performed in 1821-1823*, p. 156.) Something of the same nature was seen in England on the 9th of September, 1827. A luminous arch, 20° high, with columns proceeding from it, was seen at noon in a part of the sky that had been clear after rain. (*Journal of the Royal Institution of Great Britain*, 1828, Jan., p. 429.)

† On my return from my American travels, I described the delicate cirro-cumulus cloud, which appears uniformly divided, as if by the action of repulsive forces, under the name of polar bands (*bandes polaires*), because their perspective point of convergence is mostly at first in the magnetic pole, so that the parallel rows of fleecy clouds follow the magnetic meridian. One peculiarity of this mysterious phenomenon is the oscillation, or occasionally the gradually progressive motion, of the point of convergence. It is usually observed that the bands are only fully developed in one region of the heavens, and they are seen to move first from south to north, and then gradually from east to west. I could not trace any connection between the advancing motion of the bands and alterations of the currents of air in the higher regions of the atmosphere. They occur when the air is extremely calm and the heavens are quite serene, and are much more common under the tropics than in the temperate and frigid zones. I have seen this phenomenon on the Andes, almost under the equator, at an elevation of 15,920 feet, and in Northern Asia, in the plains of Krasnojarski, south

Southern lights have often been seen in England by the intelligent and indefatigable observer Dalton, and northern lights have been observed in the southern hemisphere as far as 45° latitude (as on the 14th of January, 1831). On occasions that are by no means of rare occurrence, the equilibrium at both poles has been simultaneously disturbed. I have discovered with certainty that northern polar lights have been seen within the tropics in Mexico and Peru. We must distinguish between the sphere of simultaneous visibility of the phenomenon and the zones of the Earth where it is seen almost nightly. Every observer no doubt sees a separate Aurora of his own, as he sees a separate rainbow. A great portion of the Earth simultaneously engenders these phenomena of emanations of light. Many nights may be instanced in which the phenomenon has been simultaneously observed in England and in Pennsylvania, in Rome and in Pekin. When it is stated that Auroras diminish with the decrease of latitude, the latitude must be understood to be magnetic, and as measured by its distance from the magnetic pole. In Iceland, in Greenland, Newfoundland, on the shores of the Slave Lake, and at Fort Enterprise in Northern Canada, these lights appear almost every night at certain seasons of the year, celebrating with their flashing beams, according to the mode of expression common to the inhabitants of the Shetland Isles, "a merry dance in heaven."* While the Aurora is a phenomenon of rare occurrence in Italy, it is frequently seen in the latitude of Philadelphia ($39^{\circ} 57'$), owing to the southern position of the American magnetic pole. In the districts which are remarkable, in the New Continent and the Siberian coasts, for the frequent occurrence of this phenomenon, there are special regions or zones of longitude in which the polar light is particularly bright and brilliant.† The exist-

of Buchtarminsk, so similarly developed, that we must regard the influences producing it as very widely distributed, and as depending on general natural forces. See the important observations of Kämtz (*Vorlesungen über Meteorologie*, 1840, s. 146), and the more recent ones of Martins and Bravais (*Météorologie*, 1843, p. 117). In south polar bands, composed of very delicate clouds, observed by Arago at Paris on the 23d of June, 1844, dark rays shot upward from an arch running east and west. We have already made mention of black rays, resembling dark smoke, as occurring in brilliant nocturnal northern lights.

* The northern lights are called by the Shetland Islanders "the merry dancers." (Kendal, in the *Quarterly Journal of Science*, new series, vol. iv., p. 395.)

† See Muncke's excellent work in the new edition of Gehler's *Physik. Wörterbuch*, bd. vii., i., s. 113-268, and especially s. 158.

ence of local influences can not, therefore, be denied in these cases. Wrangel saw the brilliancy diminish as he left the shores of the Polar Sea, about Nischne-Kolymak. The observations made in the North Polar expedition appear to prove that in the immediate vicinity of the magnetic pole the development of light is not in the least degree more intense or frequent than at some distance from it.

The knowledge which we at present possess of the altitude of the polar light is based on measurements which, from their nature, the constant oscillation of the phenomenon of light, and the consequent uncertainty of the angle of parallax, are not deserving of much confidence. The results obtained, setting aside the older data, fluctuate between several miles and an elevation of 3000 or 4000 feet; and, in all probability, the northern lights at different times occur at very different elevations.* The most recent observers are disposed to place the phenomenon in the region of clouds, and not on the confines of the atmosphere; and they even believe that the rays of the Aurora may be affected by winds and currents of air, if the phenomenon of light, by which alone the existence of an electro-magnetic current is appreciable, be actually connected with material groups of vesicles of vapor in motion, or, more correctly speaking, if light penetrate them, passing from one vesicle to another. Franklin saw near Great Bear Lake a beaming northern light, the lower side of which he thought illuminated a stratum of clouds, while, at a distance of only eighteen geographical miles, Kendal, who was on watch throughout the whole night, and never lost sight of the sky, perceived no phenomenon of light. The assertion, so frequently maintained of late, that the rays of the Aurora have been seen to shoot down to the ground between the spectator and some neighboring hill, is open to the charge of optical delusion, as in the cases of strokes of lightning or of the fall of fire-balls.

Whether the magnetic storms, whose local character we have illustrated by such remarkable examples, share noise as well as light in common with electric storms, is a question

* Farquharson in the *Edinburgh Philos. Journal*, vol. xvi., p. 304; *Philos. Transact.* for 1829, p. 113.

[The height of the bow of light of the Aurora seen at the Cambridge Observatory, March 19, 1847, was determined by Professors Challis, of Cambridge, and Chevallier, of Durham, to be 177 miles above the surface of the Earth. See the notice of this meteor in *An Account of the Aurora Borealis of Oct. 24, 1847*, by John H. Morgan, Esq., 1848.]—*Tr.*

that has become difficult to answer, since implicit confidence is no longer yielded to the relations of Greenland whale-fishers and Siberian fox-hunters. Northern lights appear to have become less noisy since their occurrences have been more accurately recorded. Parry, Franklin, and Richardson, near the north pole; Thienemann in Iceland; Gieseke in Greenland; Lottin and Bravais, near the North Cape; Wrangel and Anjou, on the coast of the Polar Sea, have together seen the Aurora thousands of times, but never heard any sound attending the phenomenon. If this negative testimony should not be deemed equivalent to the positive counter-evidence of Hearne on the mouth of the Copper River and of Henderson in Iceland, it must be remembered that, although Hood heard a noise as of quickly-moved musket-balls and a slight crackling sound during an Aurora, he also noticed the same noise on the following day, when there was no northern light to be seen; and it must not be forgotten that Wrangel and Gieseke were fully convinced that the sound they had heard was to be ascribed to the contraction of the ice and the crust of the snow on the sudden cooling of the atmosphere. The belief in a crackling sound has arisen, not among the people generally, but rather among learned travelers, because in earlier times the northern light was declared to be an effect of atmospheric electricity, on account of the luminous manifestation of the electricity in rarefied space, and the observers found it easy to hear what they wished to hear. Recent experiments with very sensitive electrometers have hitherto, contrary to the expectation generally entertained, yielded only negative results. The condition of the electricity in the atmosphere*

* [Mr. James Glaisher, of the Royal Observatory, Greenwich, in his interesting *Remarks on the Weather during the Quarter ending December 31st, 1847*, says, "It is a fact well worthy of notice, that from the beginning of this quarter till the 20th of December, the electricity of the atmosphere was almost always in a neutral state, so that no signs of electricity were shown for several days together by any of the electrical instruments." During this period there were *eight* exhibitions of the Aurora Borealis, of which one was the peculiarly bright display of the meteor on the 24th of October. These frequent exhibitions of brilliant Auroræ seem to depend upon many remarkable meteorological relations, for we find, according to Mr. Glaisher's statement in the paper to which we have already alluded, that the previous fifty years afford no parallel season to the closing one of 1847. The mean temperature of evaporation and of the dew point, the mean elastic force of vapor, the mean reading of the barometer, and the mean daily range of the readings of the thermometers in air, were all greater at Greenwich during that season of 1847 than the average range of many preceding years.]—*Tr.*

is not found to be changed during the most intense Aurora ; but, on the other hand, the three expressions of the power of terrestrial magnetism, declination, inclination, and intensity, are all affected by polar light, so that in the same night, and at different periods of the magnetic development, the same end of the needle is both attracted and repelled. The assertion made by Parry, on the strength of the data yielded by his observations in the neighborhood of the magnetic pole at Melville Island, that the Aurora did not disturb, but rather exercised a calming influence on the magnetic needle, has been satisfactorily refuted by Parry's own more exact researches,* detailed in his journal, and by the admirable observations of Richardson, Hood, and Franklin in Northern Canada, and lastly by Bravais and Lottin in Lapland. The process of the Aurora is, as has already been observed, the restoration of a disturbed condition of equilibrium. The effect on the needle is different according to the degree of intensity of the explosion. It was only unappreciable at the gloomy winter station of Bosekop when the phenomenon of light was very faint and low in the horizon. The shooting cylinders of rays have been aptly compared to the flame which rises in the closed circuit of a voltaic pile between two points of carbon at a considerable distance apart, or, according to Fizeau, to the flame rising between a silver and a carbon point, and attracted or repelled by the magnet. This analogy certainly sets aside the necessity of assuming the existence of metallic vapors in the atmosphere, which some celebrated physicists have regarded as the substratum of the northern light.

When we apply the indefinite term *polar light* to the luminous phenomenon which we ascribe to a galvanic current, that is to say, to the motion of electricity in a closed circuit, we merely indicate the local direction in which the evolution of light is most frequently, although by no means invariably, seen. This phenomenon derives the greater part of its importance from the fact that the Earth becomes *self-luminous*, and that as a planet, besides the light which it receives from the central body, the Sun, it shows itself capable in itself of developing light. The intensity of the terrestrial light, or, rather, the luminosity which is diffused, exceeds, in cases of the brightest colored radiation toward the zenith, the light of the Moon in its first quarter. Occasionally, as on the 7th of January, 1831, printed characters could be read without difficulty. This almost uninterrupted development of light

* Kämtz, *Lehrbuch der Meteorologie*, bd. iii., s. 498 und 501.

in the Earth leads us by analogy to the remarkable process exhibited in Venus. The portion of this planet which is not illuminated by the Sun often shines with a phosphorescent light of its own. It is not improbable that the Moon, Jupiter, and the comets shine with an independent light, besides the reflected solar light visible through the polariscope. Without speaking of the problematical but yet ordinary mode in which the sky is illuminated, when a low cloud may be seen to shine with an uninterrupted flickering light for many minutes together, we still meet with other instances of terrestrial development of light in our atmosphere. In this category we may reckon the celebrated luminous mists seen in 1783 and 1831; the steady luminous appearance exhibited without any flickering in great clouds observed by Rozier and Beccaria; and lastly, as Arago* well remarks, the faint diffused light which guides the steps of the traveler in cloudy, starless, and moonless nights in autumn and winter, even when there is no snow on the ground. As in polar light or the electro-magnetic storm, a current of brilliant and often colored-light streams through the atmosphere in high latitudes, so also in the torrid zones between the tropics, the ocean simultaneously develops light over a space of many thousand square miles. Here the magical effect of light is owing to the forces of organic nature. Foaming with light, the eddying waves flash in phosphorescent sparks over the wide expanse of waters, where every scintillation is the vital manifestation of an invisible animal world. So varied are the sources of terrestrial light! Must we still suppose this light to be latent, and combined in vapors, in order to explain *Moser's images produced at a distance*—a discovery in which reality has hitherto manifested itself like a mere phantom of the imagination.

As the internal heat of our planet is connected on the one hand with the generation of electro-magnetic currents and the process of terrestrial light (a consequence of the magnetic storm), it, on the other hand, discloses to us the chief source of geognostic phenomena. We shall consider these in their connection with and their transition from merely dynamic disturbances, from the elevation of whole continents and mountain chains to the development and effusion of gaseous and

* Arago, on the dry fogs of 1783 and 1831, which illuminated the night, in the *Annuaire du Bureau des Longitudes*, 1832, p. 246 and 250; and, regarding extraordinary luminous appearances in clouds without storms, see *Notices sur la Tonnerre*, in the *Annuaire pour l'an*. 1838, p. 279-285.

liquid fluids, of hot mud, and of those heated and molten earths which become solidified into crystalline mineral masses. Modern geognosy, the mineral portion of terrestrial physics, has made no slight advance in having investigated this connection of phenomena. This investigation has led us away from the delusive hypothesis, by which it was customary formerly to endeavor to explain, individually, every expression of force in the terrestrial globe: it shows us the connection of the occurrence of heterogeneous substances with that which only appertains to changes in space (disturbances or elevations), and groups together phenomena which at first sight appeared most heterogeneous, as thermal springs, effusion of carbonic acid and sulphurous vapor, innocuous salses (mud eruptions), and the dreadful devastations of volcanic mountains.* In a general view of nature, all these phenomena are fused together in one sole idea of the reaction of the interior of a planet on its external surface. We thus recognize in the depths of the earth, and in the increase of temperature with the increase of depth from the surface, not only the germ of disturbing movements, but also of the gradual elevation of whole continents (as mountain chains on long fissures), of volcanic eruptions, and of the manifold production of mountains and mineral masses. The influence of this reaction of the interior on the exterior is not, however, limited to inorganic nature alone. It is highly probable that, in an earlier world, more powerful emanations of carbonic acid gas, blended with the atmosphere, must have increased the assimilation of carbon in vegetables, and that an inexhaustible supply of combustible matter (lignites and carboniferous formations) must have been thus buried in the upper strata of the earth by the revolutions attending the destruction of vast tracts of forest. We likewise perceive that the destiny of mankind is in part dependent on the formation of the external surface of the earth, the direction of mountain tracts and high lands, and on the distribution of elevated continents. It is thus granted to the inquiring mind to pass from link to link along the chain of phenomena until it reaches the period when, in the solidifying process of our planet, and in its first transition from the gaseous form to the agglomeration of matter, that portion of the inner heat of the Earth was developed, which does not belong to the action of the Sun.

* [See Mantell's *Wonders of Geology*, 1848, vol. i., p. 34, 36, 105; also Lyell's *Principles of Geology*, vol. ii., and Daubeneay *On Volcanoes*, 2d ed., 1848, Part ii., ch. xxxii., xxxiii.]—Tr.

In order to give a general delineation of the causal connection of geognostical phenomena, we will begin with those whose chief characteristic is dynamic, consisting in motion and in change in space. Earthquakes manifest themselves by quick and successive vertical, or horizontal, or rotatory vibrations.* In the very considerable number of earthquakes which I have experienced in both hemispheres, alike on land and at sea, the two first-named kinds of motion have often appeared to me to occur simultaneously. The mine-like explosion—the vertical action from below upward—was most strikingly manifested in the overthrow of the town of Riobamba in 1797, when the bodies of many of the inhabitants were found to have been hurled to Culca, a hill several hundred feet in height, and on the opposite side of the River Lican. The propagation is most generally effected by undulations in a linear direction,† with a velocity of from twenty to twenty-eight miles in a minute, but partly in circles of commotion or large ellipses, in which the vibrations are propagated with decreasing intensity from a center toward the circumference. There are districts exposed to the action of two intersecting circles of commotion. In Northern Asia, where the Father of History,‡ and subsequently Theophylactus Simocatta,§ described the districts of Scythia as free from earthquakes, I have observed the metalliferous portion of the Altai Mountains under the influence of a two-fold focus of commotion, the Lake of Baikal, and the volcano of the Celestial Mountain (Thianschan).|| When the circles of commotion intersect one another—when, for instance, an elevated plain lies between two volcanoes simultaneously in a state of eruption, several wave-systems may exist together, as in fluids, and not mutually disturb one another. We may even suppose *interfer-*

* [See Daubeney *On Volcanoes*, 2d ed., 1848, p. 509.]—*Tr.*

† [On the linear direction of earthquakes, see Daubeney *On Volcanoes*, p. 515.]—*Tr.*

‡ Herod., iv., 28. The prostration of the colossal statue of Memnon, which has been again restored (Letronne, *La Statue Vocale de Memnon*, 1835, p. 25, 26), presents a fact in opposition to the ancient prejudice that Egypt is free from earthquakes (Pliny, ii., 80); but the valley of the Nile does lie external to the circle of commotion of Byzantium, the Archipelago, and Syria (Ideler ad Aristot., *Meteor.*, p. 584).

§ Saint-Martin, in the learned notes to Lebeau, *Hist. du Bas Empire*, t. ix., p. 401.

|| Humboldt, *Asie Centrale*, t. ii., p. 110–118. In regard to the difference between agitation of the surface and of the strata lying beneath it, see Gay-Lussac, in the *Annales de Chimie et de Physique*, t. xxii., p. 429.

ence to exist here, as in the intersecting waves of sound. The extent of the propagated waves of commotion will be increased on the upper surface of the earth, according to the general law of mechanics, by which, on the transmission of motion in elastic bodies, the stratum lying free on the one side endeavors to separate itself from the other strata.

Waves of commotion have been investigated by means of the pendulum and the seismometer* with tolerable accuracy in respect to their direction and total intensity, but by no means with reference to the internal nature of their alternations and their periodic intumescence. In the city of Quito, which lies at the foot of a still active volcano (the Rucu Pichincha), and at an elevation of 9540 feet above the level of the sea, which has beautiful cupolas, high vaulted churches, and massive edifices of several stories, I have often been astonished that the violence of the nocturnal earthquakes so seldom causes fissures in the walls, while in the Peruvian plains oscillations apparently much less intense injure low reed cottages. The natives, who have experienced many hundred earthquakes, believe that the difference depends less upon the length or shortness of the waves, and the slowness or rapidity of the horizontal vibrations,† than on the uniformity of the motion in opposite directions. The circling rotatory commotions are the most uncommon, but, at the same time, the most dangerous. Walls were observed to be twisted, but not thrown down; rows of trees turned from their previous parallel direc-

* [This instrument, in its simplest form, consists merely of a basin filled with some viscid liquid, which, on the occurrence of a shock of an earthquake of sufficient force to disturb the equilibrium of the building in which it is placed, is tilted on one side, and the liquid made to rise in the same direction, thus showing by its height the degree of the disturbance. Professor J. Forbes has invented an instrument of this nature, although on a greatly improved plan. It consists of a vertical metal rod, having a ball of lead movable upon it. It is supported upon a cylindrical steel wire, which may be compressed at pleasure by means of a screw. A lateral movement, such as that of an earthquake, which carries forward the base of the instrument, can only act upon the ball through the medium of the elasticity of the wire, and the direction of the displacement will be indicated by the plane of vibration of the pendulum. A self-registering apparatus is attached to the machine. See Professor J. Forbes's account of his invention in *Edinb. Phil. Trans.*, vol. xv., Part i.]—*Tr.*

† "Tutissimum est cum vibrat crispante ædificiorum crepitu; et cum intumescit assurgens alternoque motu residet, innoxium et cum concurrentia tecta contrario ictu arietant; quoniam alter motus alteri renititur. Undantis inclinatio et fluctus more quædam volutatio infesta est, aut cum ipsam unam partem totus se motus impellit."—*Plin.*, ii., 82.

tion ; and fields covered with different kinds of plants found to be displaced in the great earthquake of Riobamba, in the province of Quito, on the 4th of February, 1797, and in that of Calabria, between the 5th of February and the 28th of March, 1783. The phenomenon of the inversion or displacement of fields and pieces of land, by which one is made to occupy the place of another, is connected with a translatory motion or penetration of separate terrestrial strata. When I made the plan of the ruined town of Riobamba, one particular spot was pointed out to me, where all the furniture of one house had been found under the ruins of another. The loose earth had evidently moved like a fluid in currents, which must be assumed to have been directed first downward, then horizontally, and lastly upward. It was found necessary to appeal to the *Audiencia*, or Council of Justice, to decide upon the contentions that arose regarding the proprietorship of objects that had been removed to a distance of many hundred toises.

In countries where earthquakes are comparatively of much less frequent occurrence (as, for instance, in Southern Europe), a very general belief prevails, although unsupported by the authority of inductive reasoning,* that a calm, an oppressive

* Even in Italy they have begun to observe that earthquakes are unconnected with the state of the weather, that is to say, with the appearance of the heavens immediately before the shock. The numerical results of Friedrich Hoffmann (*Hinterlassene Werke*, bd. ii., 366-375) exactly correspond with the experience of the Abbate Scina of Palermo. I have myself several times observed reddish clouds on the day of an earthquake, and shortly before it; on the 4th of November, 1799, I experienced two sharp shocks at the moment of a loud clap of thunder. (*Relat. Hist.*, liv. iv., chap. 10.) The Turin physicist, Vassalli Eandi, observed Volta's electrometer to be strongly agitated during the protracted earthquake of Pignerol, which lasted from the 2d of April to the 17th of May, 1808; *Journal de Physique*, t. lxxvii., p. 291. But these indications presented by clouds, by modifications of atmospheric electricity, or by calms, can not be regarded as generally or necessarily connected with earthquakes, since in Quito, Peru, and Chili, as well as in Canada and Italy, many earthquakes are observed along with the purest and clearest skies, and with the freshest land and sea breezes. But if no meteorological phenomenon indicates the coming earthquake either on the morning of the shock or a few days previously, the influence of certain periods of the year (the vernal and autumnal equinoxes), the commencement of the rainy season in the tropics after long drought, and the change of the monsoons (according to general belief), can not be overlooked, even though the genetic connection of meteorological processes with those going on in the interior of our globe is still enveloped in obscurity. Numerical inquiries on the distribution of earthquakes throughout the course of the year, such as those of Von Hoff, Peter Merian, and Friedrich Hoffmann, bear testimony to their frequency

heat, and a misty horizon, are always the forerunners of this phenomenon. The fallacy of this popular opinion is not only refuted by my own experience, but likewise by the observations of all those who have lived many years in districts where, as in Cumana, Quito, Peru, and Chili, the earth is frequently and violently agitated. I have felt earthquakes in clear air and a fresh east wind, as well as in rain and thunder storms. The regularity of the horary changes in the declination of the magnetic needle and in the atmospheric pressure remained undisturbed between the tropics on the days when earthquakes occurred.* These facts agree with the observations made by Adolph Erman (in the temperate zone, on the 8th of March, 1829) on the occasion of an earthquake at Irkutsk, near the Lake of Baikal. During the violent earthquake of Cumana, on the 4th of November, 1799, I found the declination and the intensity of the magnetic force alike unchanged, but, to my surprise, the inclination of the needle was diminished about 48'.† There was no ground to suspect an error in the calculation, and yet, in the many other earthquakes which I have experienced on the elevated plateaux of Quito and Lima, the inclination as well as the other elements of terrestrial magnetism remained always unchanged. Although, in general, the processes at work within the interior of the earth may not be announced by any meteorological phenomena or any special appearance of the sky, it is, on the contrary, not improbable, as we shall soon see, that in cases of violent earthquakes some effect may be imparted to the atmosphere, in consequence of which they can not always act in a purely dynamic manner.

at the periods of the equinoxes. It is singular that Pliny, at the end of his fanciful theory of earthquakes, names the entire frightful phenomenon a subterranean storm; not so much in consequence of the rolling sound which frequently accompanies the shock, as because the elastic forces, concussive by their tension, accumulate in the interior of the earth when they are absent in the atmosphere! "Ventos in causa esse non dubium reor. Neque enim unquam intremiscunt terræ, nisi sopito mari, coeloque adeo tranquillo, ut volatus avium non pendeant, subtracto omni spiritu qui vehit; nec unquam nisi post ventos conditos, scilicet in venas et cavernas ejus occulto afflatu. Neque aliud est in terra tremor, quam in nube tonitruum; nec hiatus aliud quam cum fulmen erumpit, incluso spiritu luctante et ad libertatem exire nitente." (Plin., ii., 79.) The germs of almost every thing that has been observed or imagined on the causes of earthquakes, up to the present day, may be found in Seneca, *Nat. Quest.*, vi., 4-31.

* I have given proof that the course of the horary variations of the barometer is not affected before or after earthquakes, in my *Relat. Hist.*, t. i., p. 311 and 513.

† Humboldt, *Relat. Hist.*, t. i., p. 515-517.

✓

During the long-continued trembling of the ground in the Piedmontese valleys of Pelis and Clusson, the greatest changes in the electric tension of the atmosphere were observed while the sky was cloudless. The intensity of the hollow noise which generally accompanies an earthquake does not increase in the same degree as the force of the oscillations. I have ascertained with certainty that the great shock of the earthquake of Riobamba (4th Feb., 1797)—one of the most fearful phenomena recorded in the physical history of our planet—was not accompanied by any noise whatever. The tremendous noise (*el gran ruido*) which was heard below the soil of the cities of Quito and Ibarra, but not at Tacunga and Hambato, nearer the center of the motion, occurred between eighteen and twenty minutes *after* the actual catastrophe. In the celebrated earthquake of Lima and Callao (28th of October, 1746), a noise resembling a subterranean thunder-clap was heard at Truxillo a quarter of an hour after the shock, and unaccompanied by any trembling of the ground. In like manner, long after the great earthquake in New Granada, on the 16th of November, 1827, described by Boussingault, subterranean detonations were heard in the whole valley of Cauca during twenty or thirty seconds, unattended by motion. The nature of the noise varies also very much, being either rolling, or rustling, or clanking like chains when moved, or like near thunder, as, for instance, in the city of Quito; or, lastly, clear and ringing, as if obsidian or some other vitrified masses were struck in subterranean cavities. As solid bodies are excellent conductors of sound, which is propagated in burned clay, for instance, ten or twelve times quicker than in the air, the subterranean noise may be heard at a great distance from the place where it has originated. In Caraccas, in the grassy plains of Calabozo, and on the banks of the Rio Apure, which falls into the Orinoco, a tremendously loud noise, resembling thunder, was heard, unaccompanied by an earthquake, over a district of land 9200 square miles in extent, on the 30th of April, 1812, while at a distance of 632 miles to the northeast, the volcano of St. Vincent, in the small Antilles, poured forth a copious stream of lava. With respect to distance, this was as if an eruption of Vesuvius had been heard in the north of France. In the year 1744, on the great eruption of the volcano of Cotopaxi, subterranean noises, resembling the discharge of cannon, were heard in Honda, on the Magdalena River. The crater of Cotopaxi lies not only 18,000 feet higher than Honda, but these two points are separated by the co-

lossal mountain chain of Quito, Pasto, and Popayan, no less than by numerous valleys and clefts, and they are 436 miles apart. The sound was certainly not propagated through the air, but through the earth, and at a great depth. During the violent earthquake of New Granada, in February, 1835, subterranean thunder was heard simultaneously at Popayan, Bogota, Santa Marta, and Caraccas (where it continued for seven hours without any movement of the ground), in Haiti, Jamaica, and on the Lake of Nicaragua.

These phenomena of sound, when unattended by any perceptible shocks, produce a peculiarly deep impression even on persons who have lived in countries where the earth has been frequently exposed to shocks. A striking and unparalleled instance of uninterrupted subterranean noise, unaccompanied by any trace of an earthquake, is the phenomenon known in the Mexican elevated plateaux by the name of the "roaring and the subterranean thunder" (*bramidos y truenos subterranos*) of Guanaxuato.* This celebrated and rich mountain city lies far removed from any active volcano. The noise began about midnight on the 9th of January, 1784, and continued for a month. I have been enabled to give a circumstantial

* On the *bramidos* of Guanaxuato, see my *Essai Polit. sur la Nov. Espagne*, t. i., p. 303. The subterranean noise, unaccompanied with any appreciable shock, in the deep mines and on the surface (the town of Guanaxuato lies 6830 feet above the level of the sea), was not heard in the neighboring elevated plains, but only in the mountainous parts of the Sierra, from the Cuesta de los Aguilares, near Marfil, to the north of Santa Rosa. There were individual parts of the Sierra 24-28 miles northwest of Guanaxuato, to the other side of Chichimequillo, near the boiling spring of San José de Comangillas, to which the waves of sound did not extend. Extremely stringent measures were adopted by the magistrates of the large mountain towns on the 14th of January, 1784, when the terror produced by these subterranean thunders was at its height. "The flight of a wealthy family shall be punished with a fine of 1000 piasters, and that of a poor family with two months' imprisonment. The militia shall bring back the fugitives." One of the most remarkable points about the whole affair is the opinion which the magistrates (el cabildo) cherished of their own superior knowledge. In one of their *proclamas*, I find the expression, "The magistrates, in their wisdom (en su sabiduria), will at once know when there is actual danger, and will give orders for flight; for the present, let processions be instituted." The terror excited by the tremor gave rise to a famine, since it prevented the importation of corn from the table-lands, where it abounded. The ancients were also aware that noises sometimes existed without earthquakes.—Aristot., *Meteor.*, ii., p. 802; Plin., ii., 80. The singular noise that was heard from March, 1822, to September, 1824, in the Dalmatian island Meleda (sixteen miles from Ragusa), and on which Partsch has thrown much light, was occasionally accompanied by shocks.

description of it from the report of many witnesses, and from the documents of the municipality, of which I was allowed to make use. From the 13th to the 16th of January, it seemed to the inhabitants as if heavy clouds lay beneath their feet, from which issued alternate slow rolling sounds and short, quick claps of thunder. The noise abated as gradually as it had begun. It was limited to a small space, and was not heard in a basaltic district at the distance of a few miles. Almost all the inhabitants, in terror, left the city, in which large masses of silver ingots were stored; but the most courageous, and those more accustomed to subterranean thunder, soon returned, in order to drive off the bands of robbers who had attempted to possess themselves of the treasures of the city. Neither on the surface of the earth, nor in mines 1600 feet in depth, was the slightest shock to be perceived. No similar noise had ever before been heard on the elevated tableland of Mexico, nor has this terrific phenomenon since occurred there. Thus clefts are opened or closed in the interior of the earth, by which waves of sound penetrate to us or are impeded in their propagation.

The activity of an igneous mountain, however terrific and picturesque the spectacle may be which it presents to our contemplation, is always limited to a very small space. It is far otherwise with earthquakes, which, although scarcely perceptible to the eye, nevertheless simultaneously propagate their waves to a distance of many thousand miles. The great earthquake which destroyed the city of Lisbon on the 1st of November, 1755, and whose effects were so admirably investigated by the distinguished philosopher Emmanuel Kant, was felt in the Alps, on the coast of Sweden, in the Antilles, Antigua, Barbadoes, and Martinique; in the great Canadian Lakes, in Thuringia, in the flat country of Northern Germany, and in the small inland lakes on the shores of the Baltic.* Remote springs were interrupted in their flow, a phenomenon attending earthquakes which had been noticed among the ancients by Demetrius the Callatian. The hot springs of Töplitz dried up, and returned, inundating every thing around, and having their waters colored with iron ochre. In Cadiz

* [It has been computed that the shock of this earthquake pervaded an area of 700,000 miles, or the twelfth part of the circumference of the globe. This dreadful shock lasted only five minutes: it happened about nine o'clock in the morning of the Feast of All Saints, when almost the whole population was within the churches, owing to which circumstance no less than 30,000 persons perished by the fall of these edifices. See Daubeney *On Volcanoes*, p. 514-517.]—Tr.

the sea rose to an elevation of sixty-four feet, while in the Antilles, where the tide usually rises only from twenty-six to twenty-eight inches, it suddenly rose above twenty feet, the water being of an inky blackness. It has been computed that on the 1st of November, 1755, a portion of the Earth's surface, four times greater than that of Europe, was simultaneously shaken. As yet there is no manifestation of force known to us, including even the murderous inventions of our own race, by which a greater number of people have been killed in the short space of a few minutes: sixty thousand were destroyed in Sicily in 1693, from thirty to forty thousand in the earthquake of Riobamba in 1797, and probably five times as many in Asia Minor and Syria, under Tiberius and Justinian the elder, about the years 19 and 526.

There are instances in which the earth has been shaken for many successive days in the chain of the Andes in South America, but I am only acquainted with the following cases in which shocks that have been felt almost every hour for months together have occurred far from any volcano, as, for instance, on the eastern declivity of the Alpine chain of Mount Cenis, at Fenestrolles and Pignerol, from April, 1808; between New Madrid and Little Prairie,* north of Cincinnati, in the United States of America, in December, 1811, as well as through the whole winter of 1812; and in the Pachalik of Aleppo, in the months of August and September, 1822. As the mass of the people are seldom able to rise to general views, and are consequently always disposed to ascribe great phenomena to local telluric and atmospheric processes, wherever the shaking of the earth is continued for a long time, fears of the eruption of a new volcano are awakened. In some few cases, this apprehension has certainly proved to be well grounded, as, for instance, in the sudden elevation of volcanic islands, and as we see in the elevation of the volcano of Jorullo, a mountain elevated 1684 feet above the ancient level of the neighboring plain, on the 29th of September, 1759, after ninety days of earthquake and subterranean thunder.

If we could obtain information regarding the daily condition of all the earth's surface, we should probably discover that the earth is almost always undergoing shocks at some point of its superficies, and is continually influenced by the reaction

* Drake, *Nat. and Statist. View of Cincinnati*, p. 232-238; Mitchell, in the *Transactions of the Lit. and Philos. Soc. of New York*, vol. i., p. 281-308. In the Piedmontese county of Pignerol, glasses of water, filled to the very brim, exhibited for hours a continuous motion.

of the interior on the exterior. The frequency and general prevalence of a phenomenon which is probably dependent on the raised temperature of the deepest molten strata explain its independence of the nature of the mineral masses in which it manifests itself. Earthquakes have even been felt in the loose alluvial strata of Holland, as in the neighborhood of Middleburg and Vliessingen on the 23d of February, 1828. Granite and mica slate are shaken as well as limestone and sandstone, or as trachyte and amygdaloid. It is not, therefore, the chemical nature of the constituents, but rather the mechanical structure of the rocks, which modifies the propagation of the motion, the wave of commotion. Where this wave proceeds along a coast, or at the foot and in the direction of a mountain chain, interruptions at certain points have sometimes been remarked, which manifested themselves during the course of many centuries. The undulation advances in the depths below, but is never felt at the same points on the surface. The Peruvians* say of these unmoved upper strata that "they form a bridge." As the mountain chains appear to be raised on fissures, the walls of the cavities may perhaps favor the direction of undulations parallel to them; occasionally, however, the waves of commotion intersect several chains almost perpendicularly. Thus we see them simultaneously breaking through the littoral chain of Venezuela and the Sierra Parime. In Asia, shocks of earthquakes have been propagated from Lahore and from the foot of the Himalaya (22d of January, 1832) transversely across the chain of the Hindoo Chou to Badakschan, the upper Oxus, and even to Bokhara.† The circles of commotion unfortunately expand occasionally in consequence of a single and unusually violent earthquake. It is only since the destruction of Cumana, on the 14th of December, 1797, that shocks on the southern coast have been felt in the mica slate rocks of the peninsula of Maniquarez, situated opposite to the chalk hills of the main land. The advance

* In Spanish they say, *rocas que hacen puente*. With this phenomenon of non-propagation through superior strata is connected the remarkable fact that in the beginning of this century shocks were felt in the deep silver mines at Marienberg, in the Saxony mining district, while not the slightest trace was perceptible at the surface. The miners ascended in a state of alarm. Conversely, the workmen in the mines of Falun and Persberg felt nothing of the shocks which in November, 1823, spread dismay among the inhabitants above ground.

† Sir Alex. Burnes, *Travels in Bokhara*, vol. i., p. 18; and Wathen, *Mem. on the Usbek State*, in the *Journal of the Asiatic Society of Bengal*, vol. iii., p. 337.

from south to north was very striking in the almost uninterrupted undulations of the soil in the alluvial valleys of the Mississippi, the Arkansas, and the Ohio, from 1811 to 1813. It seemed here as if subterranean obstacles were gradually overcome, and that the way being once opened, the undulatory movement could be freely propagated.

Although earthquakes appear at first sight to be simply dynamic phenomena of motion, we yet discover, from well-attested facts, that they are not only able to elevate a whole district above its ancient level (as, for instance, the Ulla Bund, after the earthquake of Cutch, in June, 1819, east of the Delta of the Indus, or the coast of Chili, in November, 1822), but we also find that various substances have been ejected during the earthquake, as hot water at Catania in 1818; hot steam at New Madrid, in the Valley of the Mississippi, in 1812; irrespirable gases, *Mofettes*, which injured the flocks grazing in the chain of the Andes; mud, black smoke, and even flames, at Messina in 1781, and at Cumana on the 14th of November, 1797. During the great earthquake of Lisbon, on the 1st of November, 1755, flames and columns of smoke were seen to rise from a newly-formed fissure in the rock of Alvidras, near the city. The smoke in this case became more dense as the subterranean noise increased in intensity.* At the destruction of Riobamba, in the year 1797, when the shocks were not attended by any outbreak of the neighboring volcano, a singular mass called the *Moya* was uplifted from the earth in numerous continuous conical elevations, the whole being composed of carbon, crystals of augite, and the silicious shields of infusoria. The eruption of carbonic acid gas from fissures in the Valley of the Magdalene, during the earthquake of New Granada, on the 16th of November, 1827, suffocated many snakes, rats, and other animals. Sudden changes of weather, as the occurrence of the rainy season in the tropics, at an unusual period of the year, have sometimes succeeded violent earthquakes in Quito and Peru. Do gaseous fluids rise from the interior of the earth, and mix with the atmosphere? or are these meteorological processes the action of atmospheric electricity disturbed by the earthquake? In the tropical regions of America, where sometimes not a drop of rain falls for ten months together, the natives consider the repeated shocks of earthquakes, which do not endanger the low reed huts, as auspicious harbingers of fruitfulness and abundant rain.

* *Philos. Transact.*, vol. xlix., p. 414.

The intimate connection of the phenomena which we have considered is still hidden in obscurity. Elastic fluids are doubtlessly the cause of the slight and perfectly harmless trembling of the earth's surface, which has often continued several days (as in 1816, at Scaccia, in Sicily, before the volcanic elevation of the island of Julia), as well as of the terrific explosions accompanied by loud noise. The focus of this destructive agent, the seat of the moving force, lies far below the earth's surface; but we know as little of the extent of this depth as we know of the chemical nature of these vapors that are so highly compressed. At the edges of two craters, Vesuvius, and the towering rock which projects beyond the great abyss of Pichincha, near Quito, I have felt periodic and very regular shocks of earthquakes, on each occasion from 20 to 30 seconds before the burning scorïæ or gases were erupted. The intensity of the shocks was increased in proportion to the time intervening between them, and, consequently, to the length of time in which the vapors were accumulating. This simple fact, which has been attested by the evidence of so many travelers, furnishes us with a general solution of the phenomenon, in showing that active volcanoes are to be considered as safety-valves for the immediate neighborhood. The danger of earthquakes increases when the openings of the volcano are closed, and deprived of free communication with the atmosphere; but the destruction of Lisbon, of Caraccas, of Lima, of Cashmir in 1554,* and of so many cities of Calabria, Syria, and Asia Minor, shows us, on the whole, that the force of the shock is not the greatest in the neighborhood of active volcanoes.

As the impeded activity of the volcano acts upon the shocks of the earth's surface, so do the latter react on the volcanic phenomena. Openings of fissures favor the rising of cones of eruption, and the processes which take place in these cones, by forming a free communication with the atmosphere. A column of smoke, which had been observed to rise for months together from the volcano of Pasto, in South America, suddenly disappeared, when, on the 4th of February, 1797, the province of Quito, situated at a distance of 192 miles to the south, suffered from the great earthquake of Riobamba. After the earth had continued to tremble for some time throughout the whole of Syria, in the Cyclades, and in Eubœa, the shocks suddenly ceased on the eruption of a stream of hot mud

* On the frequency of earthquakes in Cashmir, see Troyer's German translation of the ancient *Radjatarîngini*, vol. ii., p. 297, and Carl v. Hügel, *Reisen*, bd. ii., s. 184.

on the Lelantine plains near Chalcis.* The intelligent geographer of Amasea, to whom we are indebted for the notice of this circumstance, further remarks: "Since the craters of Ætna have been opened, which yield a passage to the escape of fire, and since-burning masses and water have been ejected, the country near the sea-shore has not been so much shaken as at the time previous to the separation of Sicily from Lower Italy, when all communications with the external surface were closed."

We thus recognize in earthquakes the existence of a volcanic force, which, although every where manifested, and as generally diffused as the internal heat of our planet, attains but rarely, and then only at separate points, sufficient intensity to exhibit the phenomenon of eruptions. The formation of veins, that is to say, the filling up of fissures with crystalline masses bursting forth from the interior (as basalt, melaphyre, and greenstone), gradually disturbs the free intercommunication of elastic vapors. This tension acts in three different ways, either in causing disruptions, or sudden and retroversed elevations, or, finally, as was first observed in a great part of Sweden, in producing changes in the relative level of the sea and land, which, although continuous, are only appreciable at intervals of long period.

Before we leave the important phenomena which we have considered, not so much in their individual characteristics as in their general physical and geognostical relations, I would advert to the deep and peculiar impression left on the mind by the first earthquake which we experience, even where it is not attended by any subterranean noise.† This impression is not,

* Strabo, lib. i., p. 100, Casaub. That the expression *πηλοῦ διαπόρου ποταμόν* does not mean erupted mud, but lava, is obvious from a passage in Strabo, lib. vi., p. 412. Compare Walter, in his *Abnahme der Vulkanischen Thätigkeit in Historischen Zeiten* (On the Decrease of Volcanic Activity during Historical Times), 1844, s. 25.

† [Dr. Tschudi, in his interesting work, *Travels in Peru*, translated from the German by Thomasina Ross, p. 170, 1847, describes strikingly the effect of an earthquake upon the native and upon the stranger. "No familiarity with the phenomenon can blunt this feeling. The inhabitant of Lima, who from childhood has frequently witnessed these convulsions of nature, is roused from his sleep by the shock, and rushes from his apartment with the cry of *Misericordia!* The foreigner from the north of Europe, who knows nothing of earthquakes but by description, waits with impatience to feel the movement of the earth, and longs to hear with his own ear the subterranean sounds which he has hitherto considered fabulous. With levity he treats the apprehension of a coming convulsion, and laughs at the fears of the natives; but, as soon as his wish is gratified, he is terror-stricken, and is involuntarily prompted to seek safety in flight."—*Tr.*

in my opinion, the result of a recollection of those fearful pictures of devastation presented to our imaginations by the historical narratives of the past, but is rather due to the sudden revelation of the delusive nature of the inherent faith by which we had clung to a belief in the immobility of the solid parts of the earth. We are accustomed from early childhood to draw a contrast between the mobility of water and the immobility of the soil on which we tread ; and this feeling is confirmed by the evidence of our senses. When, therefore, we suddenly feel the ground move beneath us, a mysterious and natural force, with which we are previously unacquainted, is revealed to us as an active disturbance of stability. A moment destroys the illusion of a whole life ; our deceptive faith in the repose of nature vanishes, and we feel transported, as it were, into a realm of unknown destructive forces. Every sound—the faintest motion in the air—arrests our attention, and we no longer trust the ground on which we stand. Animals, especially dogs and swine, participate in the same anxious disquietude ; and even the crocodiles of the Orinoco, which are at other times as dumb as our little lizards, leave the trembling bed of the river ; and run with loud cries into the adjacent forests.

To man the earthquake conveys an idea of some universal and unlimited danger. We may flee from the crater of a volcano in active eruption, or from the dwelling whose destruction is threatened by the approach of the lava stream ; but in an earthquake, direct our flight whithersoever we will, we still feel as if we trod upon the very focus of destruction. This condition of the mind is not of long duration, although it takes its origin in the deepest recesses of our nature ; and when a series of faint shocks succeed one another, the inhabitants of the country soon lose every trace of fear. On the coasts of Peru, where rain and hail are unknown, no less than the rolling thunder and the flashing lightning, these luminous explosions of the atmosphere are replaced by the subterranean noises which accompany earthquakes.* Long habit, and the very

* [“ Along the whole coast of Peru the atmosphere is almost uniformly in a state of repose. It is not illuminated by the lightning’s flash, or disturbed by the roar of the thunder ; no deluges of rain, no fierce hurricanes, destroy the fruits of the fields, and with them the hopes of the husbandman. But the mildness of the elements above ground is frightfully counterbalanced by their subterranean fury. Lima is frequently visited by earthquakes, and several times the city has been reduced to a mass of ruins. At an average, forty-five shocks may be counted on in the year. Most of them occur in the latter part of Octo-

prevalent opinion that dangerous shocks are only to be apprehended two or three times in the course of a century, cause faint oscillations of the soil to be regarded in Lima with scarcely more attention than a hail storm in the temperate zone.

Having thus taken a general view of the activity—the inner life, as it were—of the Earth, in respect to its internal heat, its electro-magnetic tension, its emanation of light at the poles, and its irregularly-recurring phenomena of motion, we will now proceed to the consideration of the material products, the chemical changes in the earth's surface, and the composition of the atmosphere, which are all dependent on planetary vital activity. We see issue from the ground steam and gaseous carbonic acid, almost always free from the admixture of nitrogen,* carbureted hydrogen gas, which has been used in the Chinese province Sse-tschuan† for several thousand years, and recently in the village of Fredonia, in the State of New York, United States, in cooking and for illumination; sulphureted hydrogen gas and sulphurous vapors; and, more rarely,‡ sulphurous and hydrochloric acids.§ Such effusions ber, in November, December, January, May, and June. Experience gives reason to expect the visitation of two desolating earthquakes in a century. The period between the two is from forty to sixty years. The most considerable catastrophes experienced in Lima since Europeans have visited the west coast of South America happened in the years 1586, 1630, 1687, 1713, 1746, 1806. There is reason to fear that in the course of a few years this city may be the prey of another such visitation."—Tschudi, op. cit.]—Tr.

* Bischof's comprehensive work, *Wärmelehre des inneren Erdkörpers*.

† On the Artesian fire-springs (Ho-ting) in China, and the ancient use of portable gas (in bamboo canes) in the city of Khiung-tshen, see Klaproth, in my *Asie Centrale*, t. iii., p. 519-530.

‡ Boussingault (*Annales de Chimie*, t. lii., p. 181) observed no evolution of hydrochloric acid from the volcanoes of New Granada, while Monticelli found it in enormous quantity in the eruption of Vesuvius in 1813.

§ [Of the gaseous compounds of sulphur, one, sulphurous acid, appears to predominate chiefly in volcanoes possessing a certain degree of activity, while the other, sulphureted hydrogen, has been most frequently perceived among those in a dormant condition. The occurrence of abundant exhalations of sulphuric acid, which have been hitherto noticed chiefly in extinct volcanoes, as, for instance, in a stream issuing from that of Puracé, between Bogota and Quito, from extinct volcanoes in Java, is satisfactorily explained in a recent paper by M. Dumas, *Annales de Chimie*, Dec., 1846. He shows that when sulphureted hydrogen, at a temperature above 100° Fahr., and still better when near 190°, comes in contact with certain porous bodies, a catalytic action is set up, by which water, sulphuric acid, and sulphur are produced. Hence probably the vast deposits of sulphur, associated with sulphates of lime and strontian, which are met with in the western parts of Sicily.]—Tr.

from the fissures of the earth not only occur in the districts of still burning or long-extinguished volcanoes, but they may likewise be observed occasionally in districts where neither trachyte nor any other volcanic rocks are exposed on the earth's surface. In the chain of Quindiu I have seen sulphur deposited in mica slate from warm sulphurous vapor at an elevation of 6832 feet* above the level of the sea, while the same species of rock, which was formerly regarded as primitive, contains, in the Cerro Cuello, near Tiscan, south of Quito, an immense deposit of sulphur imbedded in pure quartz.

Exhalations of carbonic acid (*mofettes*) are even in our days to be considered as the most important of all gaseous emanations, with respect to their number and the amount of their effusion. We see in Germany, in the deep valleys of the Eifel, in the neighborhood of the Lake of Laach,† in the crater-like valley of the Wehr and in Western Bohemia, exhalations of carbonic acid gas manifest themselves as the last efforts of volcanic activity in or near the foci of an earlier world. In those earlier periods, when a higher terrestrial temperature existed, and when a great number of fissures still remained unfilled, the processes we have described acted more powerfully, and carbonic acid and hot steam were mixed in larger quantities in the atmosphere, from whence it follows, as Adolph Brongniart has ingeniously shown,‡ that the primitive vegetable world must have exhibited almost every where, and independently of geographical position, the most luxurious abundance and the fullest development of organism. In these constantly warm and damp atmospheric strata, saturated with

* Humboldt, *Recueil d'Observ. Astronomiques*, t. i., p. 311 (*Nivellément Barométrique de la Cordillère des Andes*, No. 206).

† [The Lake of Laach, in the district of the Eifel, is an expanse of water two miles in circumference. The thickness of the vegetation on the sides of its crater-like basin renders it difficult to discover the nature of the subjacent rock, but it is probably composed of black cellular augitic lava. The sides of the crater present numerous loose masses, which appear to have been ejected, and consist of glassy feldspar, ice-spar, sodalite, hauyne, spinellane, and leucite. The resemblance between these products and the masses formerly ejected from Vesuvius is most remarkable. (Daubeny *On Volcanoes*, p. 81.) Dr. Hibbert regards the Lake of Laach as formed in the first instance by a crack caused by the cooling of the crust of the earth, which was widened afterward into a circular cavity by the expansive force of elastic vapors. See *History of the Extinct Volcanoes of the Basin of Newwied*, 1832.]
—Tr.

‡ Adolph Brongniart, in the *Annales des Sciences Naturelles*, t. xv., p. 225.

carbonic acid, vegetation must have attained a degree of vital activity, and derived the superabundance of nutrition necessary to furnish materials for the formation of the beds of lignite (coal), constituting the inexhaustible means on which are based the physical power and prosperity of nations. Such masses are distributed in basins over certain parts of Europe, occurring in large quantities in the British Islands, in Belgium, in France, in the provinces of the Lower Rhine, and in Upper Silesia. At the same primitive period of universal volcanic activity, those enormous quantities of carbon must also have escaped from the earth which are contained in limestone rocks, and which, if separated from oxygen and reduced to a solid form, would constitute about the eighth part of the absolute bulk of these mountain masses.* That portion of the carbon which was not taken up by alkaline earths, but remained mixed with the atmosphere, as carbonic acid, was gradually consumed by the vegetation of the earlier stages of the world, so that the atmosphere, after being purified by the processes of vegetable life, only retained the small quantity which it now possesses, and which is not injurious to the present organization of animal life. Abundant eruptions of sulphurous vapor have occasioned the destruction of the species of mollusca and fish which inhabited the inland waters of the earlier world, and have given rise to the formation of the contorted beds of gypsum, which have doubtless been frequently affected by shocks of earthquakes.

Gaseous and liquid fluids, mud, and molten earths, ejected from the craters of volcanoes, which are themselves only a kind of "*intermittent springs*," rise from the earth under precisely analogous physical relations.† All these substances owe their temperature and their chemical character to the place of their origin. The *mean* temperature of aqueous springs is less than that of the air at the point whence they emerge, if the water flow from a height; but their heat increases with the depth of the strata with which they are in contact at their origin. We have already spoken of the numerical law regulating this increase. The blending of waters that have come from the height of a mountain with those that have sprung from the depths of the earth, render it difficult to determine the position of the *isogeothermal lines*‡ (lines of equal internal

* Bischof, op. cit., s. 324, Anm. 2.

† Humboldt, *Asie Centrale*, t. i., p. 43.

‡ On the theory of isogeothermal (chthonisothermal) lines, consult the ingenious labors of Kupffer, in Pogg., *Annalen*, bd xv., s. 184, and bd.

terrestrial temperature), when this determination is to be made from the temperature of flowing springs. Such, at any rate, is the result I have arrived at from my own observations and those of my fellow-travelers in Northern Asia. The temperature of springs, which has become the subject of such continuous physical investigation during the last half century, depends, like the elevation of the line of perpetual snow, on very many simultaneous and deeply-involved causes. It is a function of the temperature of the stratum in which they take their rise, of the specific heat of the soil, and of the quantity and temperature of the meteoric water,* which is itself different from the temperature of the lower strata of the atmosphere, according to the different modes of its origin in rain, snow, or hail.†

Cold springs can only indicate the mean atmospheric tem-

xxxii., s. 270, in the *Voyage dans l'Oural*, p. 382-398, and in the *Edinburgh Journal of Science*, New Series, vol. iv., p. 355. See, also, Kämtz, *Lehrb. der Meteor.*, bd. ii., s. 217; and, on the ascent of the chthonisothermal lines in mountainous districts, Bischof, s. 174-198.

* Leop. v. Buch, in Pogg., *Annalen*, bd. xii., s. 405.

† On the temperature of the drops of rain in Cumana, which fell to 72°, when the temperature of the air shortly before had been 86° and 88°, and during the rain sank to 74°, see my *Relat. Hist.*, t. ii., p. 22. The rain-drops, while falling, change the normal temperature they originally possessed, which depends on the height of the clouds from which they fell, and their heating on their upper surface by the solar rays. The rain-drops, on their first production, have a higher temperature than the surrounding medium in the superior strata of our atmosphere, in consequence of the liberation of their latent heat; and they continue to rise in temperature, since, in falling through lower and warmer strata, vapor is precipitated on them, and they thus increase in size. (Bischof, *Wärmelehre des inneren Erdkörpers*, s. 73); but this additional heating is compensated for by evaporation. The cooling of the air by rain (putting out of the question what probably belongs to the electric process in storms) is effected by the drops, which are themselves of lower temperature, in consequence of the cold situation in which they were formed, and bring down with them a portion of the higher colder air, and which finally, by moistening the ground, give rise to evaporation. These are the ordinary relations of the phenomenon. When, as occasionally happens, the rain-drops are warmer than the lower strata of the atmosphere (Humboldt, *Rel. Hist.*, t. iii., p. 513), the cause must probably be sought in higher warmer currents, or in a higher temperature of widely-extended and not very thick clouds, from the action of the sun's rays. How, moreover, the phenomenon of supplementary rainbows, which are explained by the interference of light, is connected with the original and increasing size of the falling drops, and how an optical phenomenon, if we know how to observe it accurately, may enlighten us regarding a meteorological process, according to diversity of zone, has been shown, with much talent and ingenuity, by Arago, in the *Annuaire* for 1836, p. 300.

perature when they are unmixed with the waters rising from great depths, or descending from considerable mountain elevations, and when they have passed through a long course at a depth from the surface of the earth which is equal in our latitudes to 40 or 60 feet, and, according to Boussingault, to about one foot in the equinoctial regions;* these being the depths at which the invariability of the temperature begins in the temperate and torrid zones, that is to say, the depths at which horary, diurnal, and monthly changes of heat in the atmosphere cease to be perceived.

Hot springs issue from the most various kinds of rocks. The hottest permanent springs that have hitherto been observed are, as my own researches confirm, at a distance from all volcanoes. I will here advert to a notice in my journal of the *Agua Calientes de las Trincheras*, in South America, between Porto Cabello and Nueva Valencia, and the *Agua de Comanillas*, in the Mexican territory, near Guanaxuato; the former of these, which issued from granite, had a temperature of $194^{\circ}\cdot5$; the latter, issuing from basalt, $205^{\circ}\cdot5$. The depth of the source from whence the water flowed with this temperature, judging from what we know of the law of the increase of heat in the interior of the earth, was probably 7140 feet, or above two miles. If the universally-diffused terrestrial heat be the cause of thermal springs, as of active volcanoes, the rocks can only exert an influence by their different capaci-

* The profound investigations of Boussingault fully convince me, that in the tropics, the temperature of the ground, at a very slight depth, exactly corresponds with the mean temperature of the air. The following instances are sufficient to illustrate this fact:

Stations within Tropical Zones.	Temperature at 1 French foot [1006 of the English foot] below the earth's surface.	Mean Temperature of the air.	Height, in English feet, above the level of the sea.
Guayaquil.....	78·8	78·1	0
Anserma Nuevo.....	74·6	74·8	3444
Zupia.....	70·7	70·7	4018
Popayan.....	64·7	65·6	5929
Quito.....	59·9	59·9	9559

The doubts about the temperature of the earth within the tropics, of which I am probably, in some degree, the cause, by my observations on the Cave of Caripe (Cueva del Guscharo), *Rel. Hist.*, t. iii., p. 191-196), are resolved by the consideration that I compared the presumed mean temperature of the air of the convent of Caripe, $65^{\circ}\cdot3$, not with the temperature of the air of the cave, $65^{\circ}\cdot6$, but with the temperature of the subterranean stream, $62^{\circ}\cdot3$, although I observed (*Rel. Hist.*, t. iii., p. 146 and 194) that mountain water from a great height might probably be mixed with the water of the cave.

ties for heat and by their conducting powers. The hottest of all permanent springs (between 203° and 209°) are likewise, in a most remarkable degree, the purest, and such as hold in solution the smallest quantity of mineral substances. Their temperature appears, on the whole, to be less constant than that of springs between 122° and 165° , which in Europe, at least, have maintained, in a most remarkable manner, their *invariability of heat and mineral contents* during the last fifty or sixty years, a period in which thermometrical measurements and chemical analyses have been applied with increased exactness. Boussingault found in 1823 that the thermal springs of Las Trincheras had risen 12° during the twenty-three years that had intervened since my travels in 1800.* This calmly-flowing spring is therefore now nearly 12° hotter than the intermittent fountains of the Geyser and the Strokr, whose temperature has recently been most carefully determined by Krug of Nidda. A very striking proof of the origin of hot springs by the sinking of cold meteoric water into the earth, and by its contact with a volcanic focus, is afforded by the volcano of Jorulla in Mexico, which was unknown before my American journey. When, in September, 1759, Jorullo was suddenly elevated into a mountain 1183 feet above the level of the surrounding plain, two small rivers, the *Rio de Cuitimba* and *Rio de San Pedro*, disappeared, and some time afterward burst forth again, during violent shocks of an earthquake, as hot springs, whose temperature I found in 1803 to be $186^{\circ}\cdot 4$.

The springs in Greece still evidently flow at the same places as in the times of Hellenic antiquity. The spring of Erasinos, two hours' journey to the south of Argos, on the declivity of Chaon, is mentioned by Herodotus. At Delphi we still see Cassotis (now the springs of St. Nicholas) rising south of the Lesche, and flowing beneath the Temple of Apollo; Castalia, at the foot of Phædriadæ; Pirene, near Acro-Corinth; and the hot baths of Ædipsus, in Eubœa, in which Sulla bathed during the Mithridatic war.† I advert with pleasure to these

* Boussingault, in the *Annales de Chimie*, t. lii., p. 181. The spring of Chaudes Aigues, in Auvergne, is only 176° . It is also to be observed, that while the Aguas Calientes de las Trincheras, south of Porto Cabello (Venezuela), springing from granite cleft in regular beds, and far from all volcanoes, have a temperature of fully $206^{\circ}\cdot 6$, all the springs which rise in the vicinity of still active volcanoes (Pasto, Cotopaxi, and Tunguragua) have a temperature of only 97° – 130° .

† Cassotis (the spring of St. Nicholas) and Castalia, at the Phædriadæ, mentioned in Pausanias, x., 24, 25, and x., 8, 9; Pirene (Acro-Corinth),

facts, as they show us that, even in a country subject to frequent and violent shocks of earthquakes, the interior of our planet has retained for upward of 2000 years its ancient configuration in reference to the course of the open fissures that yield a passage to these waters. The *Fontaine jaillissante* of Lillers, in the Department des Pas de Calais, which was bored as early as the year 1126, still rises to the same height and yields the same quantity of water; and, as another instance, I may mention that the admirable geographer of the Caramanian coast, Captain Beaufort, saw in the district of Phaselis the same flame fed by emissions of inflammable gas which was described by Pliny as the flame of the Lycian Chimera.*

The observation made by Arago in 1821, that the deepest Artesian wells are the warmest,† threw great light on the origin of thermal springs, and on the establishment of the law that terrestrial heat increases with increasing depth. It is a remarkable fact, which has but recently been noticed, that at the close of the third century, St. Patricius,‡ probably Bishop of Pertusa, was led to adopt very correct views regarding the phenomenon of the hot springs at Carthage. On being asked what was the cause of boiling water bursting from the earth, he replied, "Fire is nourished in the clouds and in the interior

in Strabo, p. 379; the spring of Erasinos, at Mount Chaon, south of Argos, in Herod., vi., 67, and Pausanias, ii., 24, 7; the springs of Ædipsus in Eubœa, some of which have a temperature of 88°, while in others it ranges between 144° and 167°, in Strabo, p. 60 and 447, and Athenæus, ii., 3, 73; the hot springs of Thermopylæ, at the foot of Ceta, with a temperature of 149°. All from manuscript notes by Professor Curtius, the learned companion of Otfried Müller.

* Pliny, ii., 106; Seneca, *Epist.*, 79, § 3, ed. Ruhkopf (Beaufort, *Survey of the Coast of Karamania*, 1820, art. Yanar, near Deliktash, the ancient Phaselis, p. 24). See, also, Ctesias, *Fragm.*, cap. 10, p. 250, ed. Bähr; Strabo, lib. xiv., p. 666, Casaub.

["Not far from the Deliktash, on the side of a mountain, is the perpetual fire described by Captain Beaufort. The travelers found it as brilliant as ever, and even somewhat increased; for, besides the large flame in the corner of the ruins described by Beaufort, there were small jets issuing from crevices in the side of the crater-like cavity five or six feet deep. At the bottom was a shallow pool of sulphureous and turbid water, regarded by the Turks as a sovereign remedy for all skin complaints. The soot deposited from the flames was regarded as efficacious for sore eyelids, and valued as a dye for the eyebrows." See the highly interesting and accurate work, *Travels in Lycia*, by Lieut. Spratt and Professor E. Forbes.]—*Tr.*

† Arago, in the *Annuaire pour 1835*, p. 234.

‡ *Acta S. Patricii*, p. 555, ed. Ruinart, t. ii., p. 385, Mazochi. Du-reau de la Malle was the first to draw attention to this remarkable passage in the *Recherches sur la Topographie de Carthage*, 1835, p. 276. (See, also, Seneca, *Not. Quæst.*, iii., 24.)

of the earth, as *Ætna* and other mountains near Naples may teach you. The subterranean waters rise as if through siphons. The cause of hot springs is this: waters which are more remote from the subterranean fire are colder, while those which rise nearer the fire are heated by it, and bring with them to the surface which we inhabit an insupportable degree of heat."

As earthquakes are often accompanied by eruptions of water and vapors, we recognize in the *Salses*,* or small mud volcanoes, a transition from the changing phenomena presented by these eruptions of vapor and thermal springs to the more powerful and awful activity of the streams of lava that flow from volcanic mountains. If we consider these mountains as springs of molten earths producing volcanic rocks, we must remember that thermal waters, when impregnated with carbonic acid and sulphurous gases, are continually forming horizontally ranged strata of limestone (travertine) or conical elevations, as in Northern Africa (in Algeria), and in the Baños of Caxamarca, on the western declivity of the Peruvian Cordilleras. The travertine of Van Diemen's Land (near Hobart Town) contains, according to Charles Darwin, remains of a vegetation that no longer exists. Lava and travertine, which are constantly forming before our eyes, present us with the two extremes of geognostic relations.

Salses deserve more attention than they have hitherto received from geognosists. Their grandeur has been overlooked because of the two conditions to which they are subject; it is only the more peaceful state, in which they may continue for centuries, which has generally been described: their origin is, however, accompanied by earthquakes, subterranean thunder, the elevation of a whole district, and lofty emissions of flame of short duration. When the mud volcano of Jokmali began to form on the 27th of November, 1827, in the peninsula of Abscheron, on the Caspian Sea, east of Baku, the flames flashed up to an extraordinary height for three hours, while during the next twenty hours they scarcely rose three feet above the crater, from which mud was ejected. Near the village of Baklichli, west of Baku, the flames rose so high that

* [True volcanoes, as we have seen, generate sulphureted hydrogen and muriatic acid, upheave tracts of land, and emit streams of melted feldspathic materials; *salses*, on the contrary, disengage little else but carbureted hydrogen, together with bitumen and other products of the distillation of coal, and pour forth no other torrents except of mud, or argillaceous materials mixed up with water. Daubeney, op cit., p. 540.]—Tf.

they could be seen at a distance of twenty-four miles. Enormous masses of rock were torn up and scattered around. Similar masses may be seen round the now inactive mud volcano of Monte Zibio, near Sassuolo, in Northern Italy. The secondary condition of repose has been maintained for upward of fifteen centuries in the mud volcanoes of Girgenti, the *Macalubi*, in Sicily, which have been described by the ancients. These salses consist of many contiguous conical hills, from eight to ten, or even thirty feet in height, subject to variations of elevation as well as of form. Streams of argillaceous mud, attended by a periodic development of gas, flow from the small basins at the summits, which are filled with water; the mud, although usually cold, is sometimes at a high temperature, as at Damak, in the province of Samarang, in the island of Java. The gases that are developed with loud noise differ in their nature, consisting, for instance, of hydrogen mixed with naphtha, or of carbonic acid, or, as Parrot and myself have shown (in the peninsula of Taman, and in the *Volcanitos de Turbaco*, in South America), of almost pure nitrogen.*

Mud volcanoes, after the first violent explosion of fire, which is not, perhaps, in an equal degree common to all, present to the spectator an image of the uninterrupted but weak activity of the interior of our planet. The communication with the deep strata in which a high temperature prevails is soon closed, and the coldness of the mud emissions of the salses seems to indicate that the seat of the phenomenon can not be far removed from the surface during their ordinary condition. The reaction of the interior of the earth on its external surface is exhibited with totally different force in true volcanoes or igneous mountains, at points of the earth in which a permanent, or, at least, continually-renewed connection with the volcanic force is manifested. We must here carefully distinguish between the more or less intensely developed volcanic phenomena, as, for instance, between earthquakes, thermal, aqueous, and gaseous springs, mud volcanoes, and the appearance of bell-formed or dome-shaped trachytic rocks without openings; the opening of these rocks, or of the elevated beds of basalt, as

* Humboldt, *Rel. Hist.*, t. iii., p. 562-567; *Asie Centrale*, t. i., p. 43; t. ii., p. 505-515; *Vues des Cordillères*, pl. xli. Regarding the *Macalubi* (the Arabic *Makhlub*, the *overthrown* or *inverted*, from the word *Khalaba*), and on "the Earth ejecting fluid earth," see Solinus, cap. 5: "idem ager Agrigentinus eructat limosas scaturigenes, et ut venæ fontium sufficient rivis subministrandis, ita in hac Sicilia parte solo nunquam deficiente, æterna rejectione terram terra evomit."

craters of elevation ; and, lastly, the elevation of a permanent volcano in the crater of elevation, or among the *débris* of its earlier formation. At different periods, and in different degrees of activity and force, the permanent volcanoes emit steam, acids, luminous scorïæ, or, when the resistance can be overcome, narrow, band-like streams of molten earths. Elastic vapors sometimes elevate either separate portions of the earth's crust into dome-shaped unopened masses of feldspathic trachyte and dolerite (as in Puy de Dome and Chimborazo), in consequence of some great or local manifestation of force in the interior of our planet, or the upheaved strata are broken through and curved in such a manner as to form a steep rocky ledge on the opposite inner side, which then constitutes the inclosure of a crater of elevation. If this rocky ledge has been uplifted from the bottom of the sea, which is by no means always the case, it determines the whole physiognomy and form of the island. In this manner has arisen the circular form of Palma, which has been described with such admirable accuracy by Leopold von Buch, and that of Nisyros,* in the Ægean Sea. Sometimes half of the annular ledge has been destroyed, and in the bay formed by the encroachment of the sea corallines have built their cellular habitations. Even on continents craters of elevation are often filled with water, and embellish in a peculiar manner the character of the landscape. Their origin is not connected with any determined species of rock : they break out in basalt, trachyte, leucitic porphyry (somma), or in doleritic mixtures of augite and labradorite ; and hence arise the different nature and external conformation of these inclosures of craters. No phenomena of eruptions are manifested in such craters, as they open no permanent channel of communication with the interior, and it is but seldom that we meet with traces of volcanic activity either in the neighborhood or in the interior of these craters. The force which was able to produce so important an action must have been long accumulating in the interior before it could overpower the resistance of the mass pressing upon it ; it sometimes, for instance, on the origin of new islands, will raise granular rocks and conglomerated masses (strata of tufa filled with marine plants) above the surface of the sea. The compressed vapors escape through the crater of elevation, but a large mass soon falls back and closes the opening, which had been only formed by these manifestations of force. No volcano can, therefore,

* See the interesting little map of the island of Nisyros, in *Ross's Reisen auf den Griechischen Inseln*, bd. ii., 1843, s. 69.

be produced.* A volcano, properly so called, exists only where a permanent connection is established between the interior of the earth and the atmosphere, and the reaction of the interior on the surface then continues during long periods of time. It may be interrupted for centuries, as in the case of Vesuvius, Fisove,† and then manifest itself with renewed activity. In the time of Nero, men were disposed to rank Ætna among the volcanic mountains which were gradually becoming extinct;‡ and subsequently Ælian§ even maintained that mariners could no longer see the sinking summit of the mountain from so great a distance at sea. Where these evidences—these old scaffoldings of eruption, I might almost say—still exist, the volcano rises from a crater of elevation, while a high rocky wall surrounds, like an amphitheater, the isolated conical mount, and forms around it a kind of casing of highly ele-

* Leopold von Buch, *Phys. Beschreibung der Canarischen Inseln*, s. 326; and his *Memoir über Erhebungscratere und Vulcane*, in *Poggend., Annal.*, bd. xxxvii., s. 169.

In his remarks on the separation of Sicily from Calabria, Strabo gives an excellent description of the two modes in which islands are formed: "Some islands," he observes (lib. vi., p. 258, ed. Casaub.), "are fragments of the continent, others have arisen from the sea, as even at the present time is known to happen; for the islands of the great ocean, lying far from the main land, have probably been raised from its depths, while, on the other hand, those near promontories appear (according to reason) to have been separated from the continent."

† Ocre Fisove (Mons Vesuvius) in the Umbrian language. (Lassen, *Deutung der Eugubinischen Tafeln in Rhein. Museum*, 1832, s. 387.) The word *ochre* is very probably genuine Umbrian, and means, according to Festus, *mountain*. Ætna would be a burning and shining mountain, if Voss is correct in stating that *Alrvn* is an Hellenic sound, and is connected with *αἶθω* and *αἰθίβοσ*; but the intelligent writer Parthey doubts this Hellenic origin on etymological grounds, and also because Ætna was by no means regarded as a luminous beacon for ships or wanderers, in the same manner as the ever-travailing Stromboli (Strongyle), to which Homer seems to refer in the *Odyssey* (xii., 68, 202, and 219), and its geographical position was not so well determined. I suspect that Ætna would be found to be a Sicilian word, if we had any fragmentary materials to refer to. According to Diodorus (v., 6), the Sicani, or aborigines preceding the Sicilians, were compelled to fly to the western part of the island, in consequence of successive eruptions extending over many years. The most ancient eruption of Mount Ætna on record is that mentioned by Pindar and Æschylus, as occurring under Hiero, in the second year of the 75th Olympiad. It is probable that Hesiod was aware of the devastating eruptions of Ætna before the period of Greek immigration. There is, however, some doubt regarding the word *Alrvn* in the text of Hesiod, a subject into which I have entered at some length in another place. (Humboldt, *Examen Crit. de le Géogr.*, t. i., p. 168.)

‡ Seneca, *Epist.*, 79.

§ Ælian, *Var. Hist.*, viii., 11.

vated strata. Occasionally not a trace of this inclosure is visible, and the volcano, which is not always conical, rises immediately from the neighboring plateau in an elongated form, as in the case of Pichincha,* at the foot of which lies the city of Quito.

As the nature of rocks, or the mixture (grouping) of simple minerals into granite, gneiss, and mica slate, or into trachyte, basalt, and dolorite, is independent of existing climates, and is the same under the most varied latitudes of the earth, so also we find every where in inorganic nature that the same laws of configuration regulate the reciprocal superposition of the strata of the earth's crust, cause them to penetrate one another in the form of veins, and elevate them by the agency of elastic forces. This constant recurrence of the same phenomena is most strikingly manifested in volcanoes. When the mariner, amid the islands of some distant archipelago, is no longer guided by the light of the same stars with which he had been familiar in his native latitude, and sees himself surrounded by palms and other forms of an exotic vegetation, he still can trace, reflected in the individual characteristics of the landscape, the forms of Vesuvius, of the dome-shaped summits of Auvergne, the craters of elevation in the Canaries and Azores, or the fissures of eruption in Iceland. A glance at the satellite of our planet will impart a wider generalization to this analogy of configuration. By means of the charts that have been drawn in accordance with the observations made with large telescopes, we may recognize in the moon, where water and air are both absent, vast craters of elevation surrounding or supporting conical mountains, thus affording incontrovertible evidence of the effects produced by the reaction of the interior on the surface, favored by the influence of a feebler force of gravitation.

Although volcanoes are justly termed in many languages "fire-emitting mountains," mountains of this kind are not formed by the gradual accumulation of ejected currents of lava, but their origin seems rather to be a general consequence of the sudden elevation of soft masses of trachyte or labradoritic augite. The amount of the elevating force is manifested

* [This mountain contains two funnel-shaped craters, apparently resulting from two sets of eruptions: the western nearly circular, and having in its center a cone of eruption, from the summit and sides of which are no less than seventy vents, some in activity and others extinct. It is probable that the larger number of the vents were produced at periods anterior to history. Daubney, op. cit., p. 488.]—Tr

by the elevation of the volcano, which varies from the inconsiderable height of a hill (as the volcano of Cosima, one of the Japanese Kurile islands) to that of a cone above 19,000 feet in height. It has appeared to me that relations of height have a great influence on the occurrence of eruptions, which are more frequent in low than in elevated volcanoes. I might instance the series presented by the following mountains: Stromboli, 2318 feet; Guacamayo, in the province of Quixos, from which detonations are heard almost daily (I have myself often heard them at Chillo, near Quito, a distance of eighty-eight miles); Vesuvius, 3876 feet; Ætna, 10,871 feet; the Peak of Teneriffe, 12,175 feet; and Cotopaxi, 19,069 feet. If the focus of these volcanoes be at an equal depth below the surface, a greater force must be required where the fused masses have to be raised to an elevation six or eight times greater than that of the lower eminences. While the volcano Stromboli (Strongyle) has been incessantly active since the Homeric ages, and has served as a beacon-light to guide the mariner in the Tyrrhenian Sea, loftier volcanoes have been characterized by long intervals of quiet. Thus we see that a whole century often intervenes between the eruptions of most of the colossi which crown the summits of the Cordilleras of the Andes. Where we meet with exceptions to this law, to which I long since drew attention, they must depend upon the circumstance that the connections between the volcanic foci and the crater of eruption can not be considered as equally permanent in the case of all volcanoes. The channel of communication may be closed for a time in the case of the lower ones, so that they less frequently come to a state of eruption, although they do not, on that account, approach more nearly to their final extinction.

These relations between the absolute height and the frequency of volcanic eruptions, as far as they are externally perceptible, are intimately connected with the consideration of the local conditions under which lava currents are erupted. Eruptions from the crater are very unusual in many mountains, generally occurring from lateral fissures (as was observed in the case of Ætna, in the sixteenth century, by the celebrated historian Bembo, when a youth*), whenever the sides

* Petri Bembi Opuscula (*Ætna Dialogus*), Basil, 1556, p. 63: "Quicquid in Ætnæ matris utero coalescit, nunquam exit ex cratere superiore, quod vel eo incondere gravis materia non queat, vel, quia inferius alia spiramenta sunt, non fit opus. Despumant flammis urgentibus ignei rivi pigro fluxu totas delambentes plagas, et in lapidem indurescunt."

of the upheaved mountain were least able, from their configuration and position, to offer any resistance. Cones of eruption are sometimes uplifted on these fissures; the larger ones, which are erroneously termed *new volcanoes*, are ranged together in a line marking the direction of a fissure, which is soon reclosed, while the smaller ones are grouped together, covering a whole district with their dome-like or hive-shaped forms. To the latter belong the *hornitos de Jorullo*,* the cone of Vesuvius erupted in October, 1822, that of Awatscha, according to Postels, and those of the lava-field mentioned by Erman, near the Baidar Mountains, in the peninsula of Kamtschatka.

When volcanoes are not isolated in a plain, but surrounded, as in the double chain of the Andes of Quito, by a table-land having an elevation from nine to thirteen thousand feet, this circumstance may probably explain the cause why no lava streams are formed† during the most dreadful eruption of ignited scorïæ accompanied by detonations heard at a distance of more than a hundred miles. Such are the volcanoes of Popayan, those of the elevated plateau of Los Pastos and of the Andes of Quito, with the exception, perhaps, in the case of the latter, of the volcano of Antisana. The height of the cone of cinders, and the size and form of the crater, are elements of configuration which yield an especial and individual character to volcanoes, although the cone of cinders and the crater are both wholly independent of the dimensions of the mountain. Vesuvius is more than three times lower than the Peak of Teneriffe; its cone of cinders rises to one third of the height of the whole mountain, while the cone of cinders of the Peak is only $\frac{1}{3}$ rd of its altitude.‡ In a much higher volcano than that of Teneriffe, the Rucu Pichincha, other relations occur

* See my drawing of the volcano of Jorullo, of its *hornitos*, and of the uplifted *malpays*, in my *Vues de Cordillères*, pl. xliii., p. 239.

[Burckhardt states that during the twenty-four years that have intervened since Baron Humboldt's visit to Jorullo, the *hornitos* have either wholly disappeared or completely changed their forms. See *Aufenthalt und Reisen in Mexico in 1825 und 1834.*]—*Tr.*

† Humboldt, *Essai sur la Géogr. des Plantes et Tableau Phys. des Régions Equinoxiales*, 1807, p. 130, and *Essai Géogn. sur le Gisement des Roches*, p. 321. Most of the volcanoes in Java demonstrate that the cause of the perfect absence of lava streams in volcanoes of incessant activity is not alone to be sought for in their form, position, and height. Leop. von Buch, *Descr. Phys. des Iles Canaries*, p. 419; Reinwardt and Hoffmann, in Poggend., *Annalen.*, bd. xii., s. 607.

‡ [It may be remarked in general, although the rule is liable to exceptions, that the dimensions of a crater are in an inverse ratio to the elevation of the mountain. Daubeny, *op. cit.*, p. 444.]—*Tr.*

which approach more nearly to that of Vesuvius. Among all the volcanoes that I have seen in the two hemispheres, the conical form of Cotopaxi is the most beautifully regular. A sudden fusion of the snow at its cone of cinders announces the proximity of the eruption. Before the smoke is visible in the rarefied strata of air surrounding the summit and the opening of the crater, the walls of the cone of cinders are sometimes in a state of glowing heat, when the whole mountain presents an appearance of the most fearful and portentous blackness. The crater, which, with very few exceptions, occupies the summit of the volcano, forms a deep, caldron-like valley, which is often accessible, and whose bottom is subject to constant alterations. The great or lesser depth of the crater is in many volcanoes likewise a sign of the near or distant occurrence of an eruption. Long, narrow fissures, from which vapors issue forth, or small rounding hollows filled with molten masses, alternately open and close in the caldron-like valley; the bottom rises and sinks, eminences of scorix and cones of eruption are formed, rising sometimes far over the walls of the crater, and continuing for years together to impart to the volcano a peculiar character, and then suddenly fall together and disappear during a new eruption. The openings of these cones of eruption, which rise from the bottom of the crater, must not, as is too often done, be confounded with the crater which incloses them. If this be inaccessible from extreme depth and from the perpendicular descent, as in the case of the volcano of Rucu Pichincha, which is 15,920 feet in height, the traveler may look from the edge on the summit of the mountains which rise in the sulphurous atmosphere of the valley at his feet; and I have never beheld a grander or more remarkable picture than that presented by this volcano. In the interval between two eruptions, a crater may either present no luminous appearance, showing merely open fissures and ascending vapors, or the scarcely heated soil may be covered by eminences of scorix, that admit of being approached without danger, and thus present to the geologist the spectacle of the eruption of burning and fused masses, which fall back on the ledge of the cone of scorix, and whose appearance is regularly announced by small wholly local earthquakes. Lava sometimes streams forth from the open fissures and small hollows, without breaking through or escaping beyond the sides of the crater. If, however, it does break through, the newly-opened terrestrial stream generally flows in such a quiet and well-defined course, that the deep valley, which we term the crater, remains acces-

sible even during periods of eruption. It is impossible, without an exact representation of the configuration—the normal type, as it were, of fire-emitting mountains, to form a just idea of those phenomena which, owing to fantastic descriptions and an undefined phraseology, have long been comprised under the head of *craters*, *cones of eruption*, and *volcanoes*. The marginal ledges of craters vary much less than one would be led to suppose. A comparison of Saussure's measurements with my own yields the remarkable result, for instance, that in the course of forty-nine years (from 1773 to 1822), the elevation of the northwestern margin of Mount Vesuvius (*Rocca del Palo*) may be considered to have remained unchanged.*

Volcanoes which, like the chain of the Andes, lift their summits high above the boundaries of the region of perpetual snow, present peculiar phenomena. The masses of snow, by their sudden fusion during eruptions, occasion not only the most fearful inundations and torrents of water, in which smoking scoriæ are borne along on thick masses of ice, but they likewise exercise a constant action, while the volcano is in a state of perfect repose, by infiltration into the fissures of the trachytic rock. Cavities which are either on the declivity or at the foot of the mountain are gradually converted into subterranean reservoirs of water, which communicate by numerous narrow openings with mountain streams, as we see exemplified in the highlands of Quito. The fishes of these rivulets multiply, especially in the obscurity of the hollows; and when the shocks of earthquakes, which precede all eruptions in the Andes, have violently shaken the whole mass of the volcano, these subterranean caverns are suddenly opened, and water, fishes, and tuffaceous mud are all ejected together. It is through this singular phenomenon† that the inhabitants of the highlands of Quito became acquainted with the existence of the little cyclopic fishes, termed by them the *preñadilla*. On the night between the 19th and 20th of June, 1698, when the summit of Carguairazo, a mountain 19,720 feet in height, fell in, leaving only two huge masses of rock remaining of the ledge of the crater, a space of nearly thirty-two square miles was overflowed and devastated by streams of liquid tufa and argillaceous mud (*lodazales*), containing large quantities of dead fish.

* See the ground-work of my measurements compared with those of Saussure and Lord Minto, in the *Abhandlungen der Akademie der Wiss. zu Berlin* for the years 1822 and 1823.

† *Pimelodes cyclopus*. See Humboldt, *Recueil d'Observations de Zoologie et d'Anatomie Comparée*, t. i., p. 21-25.

In like manner, the putrid fever, which raged seven years previously in the mountain town of Ibarra, north of Quito, was ascribed to the ejection of fish from the volcano of Imbaburu.*

Water and mud, which flow not from the crater itself, but from the hollows in the trachytic mass of the mountain, can not, strictly speaking, be classed among volcanic phenomena. They are only indirectly connected with the volcanic activity of the mountain, resembling, in that respect, the singular meteorological process which I have designated in my earlier writings by the term of *volcanic storm*. The hot stream which rises from the crater during the eruption, and spreads itself in the atmosphere, condenses into a cloud, and surrounds the column of fire and cinders which rises to an altitude of many thousand feet. The sudden condensation of the vapors, and, as Gay-Lussac has shown, the formation of a cloud of enormous extent, increase the electric tension. Forked lightning flashes from the column of cinders, and it is then easy to distinguish (as at the close of the eruption of Mount Vesuvius, in the latter end of October, 1822) the rolling thunder of the volcanic storm from the detonations in the interior of the mountain. The flashes of lightning that darted from the volcanic cloud of steam, as we learn from Olafsen's report, killed eleven horses and two men, on the eruption of the volcano of Katla-gia, in Iceland, on the 17th of October, 1755.

Having thus delineated the structure and dynamic activity of volcanoes, it now remains for us to throw a glance at the differences existing in their material products. The subterranean forces sever old combinations of matter in order to produce new ones, and they also continue to act upon matter as long as it is in a state of liquefaction from heat, and capable of being displaced. The greater or less pressure under which merely softened or wholly liquid fluids are solidified, appears to constitute the main difference in the formation of Plutonic and volcanic rocks. The mineral mass which flows in narrow, elongated streams from a volcanic opening (an earth-spring), is called lava. Where many such currents meet and are arrested in their course, they expand in width, filling large basins, in which they become solidified in superimposed strata. These few sentences describe the general character of the products of volcanic activity.

* [It would appear, as there is no doubt that these fishes proceed from the mountain itself, that there must be large lakes in the interior, which in ordinary seasons are out of the immediate influence of the volcanic action. See Daubeny, op. cit., p. 488, 497.]—Tr.

Rocks which are merely broken through by the volcanic action are often inclosed in the igneous products. Thus I have found angular fragments of feldspathic syenite imbedded in the black augitic lava of the volcano of Jorullo, in Mexico; but the masses of dolomite and granular limestone, which contain magnificent clusters of crystalline fossils (vesuvian and garnets, covered with mejonite, nepheline, and sodalite), are not the ejected products of Vesuvius, these belonging rather to very generally distributed formations, viz., strata of tufa, which are more ancient than the elevation of the Somma and of Vesuvius, and are probably the products of a deep-seated and concealed submarine volcanic action.* We find five metals among the products of existing volcanoes, iron, copper, lead, arsenic, and selenium, discovered by Stromeyer in the crater of Volcano.† The vapors that rise from the *fumarolles* cause the sublimation of the chlorids of iron, copper, lead, and ammonium; iron glance‡ and chlorid of sodium (the latter often in large quantities) fill the cavities of recent lava streams and the fissures of the margin of the crater.

The mineral composition of lava differs according to the nature of the crystalline rock of which the volcano is formed, the height of the point where the eruption occurs, whether at the foot of the mountain or in the neighborhood of the crater, and the condition of temperature of the interior. Vitreous volcanic formations, obsidian, pearl-stone, and pumice, are entirely wanting in some volcanoes, while in the case of others they only proceed from the crater, or, at any rate, from very considerable heights. These important and involved relations can only be explained by very accurate crystallographic and chemical investigations. My fellow-traveler in Siberia, Gustav Rose, and subsequently Hermann Abich, have already been able, by their fortunate and ingenious researches, to throw much light on the structural relations of the various kinds of volcanic rocks.

* Leop. von Buch, in Poggend., *Annalen*, bd. xxxvii., s. 179.

† [The little island of Volcano is separated from Lipari by a narrow channel. It appears to have exhibited strong signs of volcanic activity long before the Christian era, and still emits gaseous exhalations. Stromeyer detected the presence of selenium in a mixture of sal ammoniac and sulphur. Another product, supposed to be peculiar to this volcano, is boracic acid, which lines the sides of the cavities in beautiful white silky crystals. Daubeney, op. cit., p. 257.]—*Tr.*

‡ Regarding the chemical origin of iron glance in volcanic masses, see Mitscherlich, in Poggend., *Annalen*, bd. xv., s. 630; and on the liberation of hydrochloric acid in the crater, see Gay-Lussac, in the *Annales de Chimique et de Physique*, t. xxii., p. 423.

The greater part of the ascending vapor is mere steam. When condensed, this forms springs, as in Pantellaria,* where they are used by the goatherds of the island. On the morning of the 26th of October, 1822, a current was seen to flow from a lateral fissure of the crater of Vesuvius, and was long supposed to have been boiling water; it was, however, shown, by Monticelli's accurate investigations, to consist of dry ashes, which fell like sand, and of lava pulverized by friction. The ashes, which sometimes darken the air for hours and days together, and produce great injury to the vineyards and olive groves by adhering to the leaves, indicate by their columnar ascent, impelled by vapors, the termination of every great earthquake. This is the magnificent phenomenon which Pliny the younger, in his celebrated letter to Cornelius Tacitus, compares, in the case of Vesuvius, to the form of a lofty and thickly-branched and foliaceous pine. That which is described as flames in the eruption of scorix, and the radiance of the glowing red clouds that hover over the crater, can not be ascribed to the effect of hydrogen gas in a state of combustion. They are rather reflections of light which issue from molten masses, projected high in the air, and also reflections from the burning depths, whence the glowing vapors ascend. We will not, however, attempt to decide the nature of the flames, which are occasionally seen now, as in the time of Strabo, to rise from the deep sea during the activity of littoral volcanoes, or shortly before the elevation of a volcanic island.

When the questions are asked, what is it that burns in the volcano? what excites the heat, fuses together earths and metals, and imparts to lava currents of thick layers a degree of heat that lasts for many years?† it is necessarily implied that volcanoes must be connected with the existence of substances capable of maintaining combustion, like the beds of coal in subterranean fires. According to the different phases of chemical science, bitumen, pyrites, the moist admixture of finely-pulverized sulphur and iron, pyrophoric substances, and the metals of the alkalis and earths, have in turn been designated as the cause of intensely active volcanic phenomena. The great chemist, Sir Humphrey Davy, to whom we are indebted for the knowledge of the most combustible metallic

* [Steam issues from many parts of this insular mountain, and several hot springs gush forth from it, which form together a lake 6000 feet in circumference. Daubeney, op. cit.]—Tr.

† See the beautiful experiments on the cooling of masses of rock, in Bischof's *Wärmelehre*, s. 384, 443, 500-512.

substances, has himself renounced his bold chemical hypothesis in his last work (*Consolation in Travel, and last Days of a Philosopher*)—a work which can not fail to excite in the reader a feeling of the deepest melancholy. The great mean density of the earth (5.44), when compared with the specific weight of potassium (0.865), of sodium (0.972), or of the metals of the earths (1.2), and the absence of hydrogen gas in the gaseous emanations from the fissures of craters, and from still warm streams of lava, besides many chemical considerations, stand in opposition with the earlier conjectures of Davy and Ampère.* If hydrogen were evolved from erupted lava, how great must be the quantity of the gas disengaged, when, the seat of the volcanic activity being very low, as in the case of the remarkable eruption at the foot of the Skaptar Jokul in Iceland (from the 11th of June to the 3d of August, 1783, described by Mackenzie and Soëmund Magnussen), a space of many square miles was covered by streams of lava, accumulated to the thickness of several hundred feet! Similar difficulties are opposed to the assumption of the penetration of the atmospheric air into the crater, or, as it is figuratively expressed, the *inhalation of the earth*, when we have regard to the small quantity of nitrogen emitted. So general, deep-seated, and far-propagated an activity as that of volcanoes, can not assuredly have its source in chemical affinity, or in the mere contact of individual or merely locally distributed substances. Modern geognosy† rather seeks the cause of this activity in the increased temperature with the increase of depth at all degrees of latitude, in that powerful internal heat which our planet owes to its first solidification, its formation in the regions of space, and to the spherical contraction of

* See Berzelius and Wöhler, in Poggend., *Annalen*, bd. i., s. 221, and bd. xi., s. 146; Gay-Lussac, in the *Annales de Chimie*, t. x., xii., p. 422; and Bischof's *Reasons against the Chemical Theory of Volcanoes*, in the English edition of his *Wärmelehre*, p. 297-309.

† [On the various theories that have been advanced in explanation of volcanic action, see Daubeny *On Volcanoes*, a work to which we have made continual reference during the preceding pages, as it constitutes the most recent and perfect compendium of all the important facts relating to this subject, and is peculiarly adapted to serve as a source of reference to the *Cosmos*, since the learned author in many instances enters into a full exposition of the views advanced by Baron Humboldt. The appendix contains several valuable notes with reference to the most recent works that have appeared on the Continent, on subjects relating to volcanoes; among others, an interesting notice of Professor Bischof's views "on the origin of the carbonic acid discharged from volcanoes," as enounced in his recently published work, *Lehrbuch der Chemischen und Physikatischen Geologie*.]—Tr.

matter revolving elliptically in a gaseous condition. We have thus mere conjecture and supposition side by side with certain knowledge. A philosophical study of nature strives ever to elevate itself above the narrow requirements of mere natural description, and does not consist, as we have already remarked, in the mere accumulation of isolated facts. The inquiring and active spirit of man must be suffered to pass from the present to the past, to conjecture all that can not yet be known with certainty, and still to dwell with pleasure on the ancient myths of geognosy which are presented to us under so many various forms. If we consider volcanoes as irregular intermittent springs, emitting a fluid mixture of oxydized metals, alkalies, and earths, flowing gently and calmly wherever they find a passage, or being upheaved by the powerful expansive force of vapors, we are involuntarily led to remember the geognostic visions of Plato, according to which hot springs, as well as all volcanic igneous streams, were eruptions that might be traced back to one generally distributed subterranean cause, *Pyriphlegethon*.*

* According to Plato's geognostic views, as developed in the *Phædo*, *Pyriphlegethon* plays much the same part in relation to the activity of volcanoes that we now ascribe to the augmentation of heat as we descend from the earth's surface, and to the fused condition of its internal strata. (*Phædo*, ed. Ast, p. 603 and 607; Annot., p. 808 and 817.) "Within the earth, and all around it, are larger and smaller caverns. Water flows there in abundance; also much fire and large streams of fire, and streams of moist mud (some purer and others more filthy), like those in Sicily, consisting of mud and fire, preceding the great eruption. These streams fill all places that fall in the way of their course. *Pyriphlegethon* flows forth into an extensive district burning with a fierce fire, where it forms a lake larger than our sea, boiling with water and mud. From thence it moves in circles round the earth, turbid and muddy." This stream of molten earth and mud is so much the general cause of volcanic phenomena, that Plato expressly adds, "thus is *Pyriphlegethon* constituted, from which also the streams of fire (*οἱ βύακες*), wherever they reach the earth (*ὅπη ἂν τυχωσι τῆς γῆς*), inflate such parts (detached fragments)." Volcanic scorïæ and lava streams are therefore portions of *Pyriphlegethon* itself, portions of the subterranean molten and ever-undulating mass. That *οἱ βύακες* are lava streams, and not, as Schneider, Passow, and Schleiermacher will have it, "fire-vomiting mountains," is clear enough from many passages, some of which have been collected by Ukert (*Geogr. der Griechen und Römer*, th. ii., s. 200); *βύαξ* is the volcanic phenomenon in reference to its most striking characteristic, the lava stream. Hence the expression, the *βύακες* of *Ætna*. Aristot., *Mirab. Ausc.*, t. ii., p. 833; sect. 38, Bekker; Thucyd., iii., 116; Theophrast., *De Lap.*, 22, p. 427, Schneider; Diod., v., 6, and xiv., 59, where are the remarkable words, "Many places near the sea, in the neighborhood of *Ætna*, were leveled to the ground, ὑπὸ τοῦ καλουμένου βύακος;" Strabo, vi., p. 269; xiii., p. 268, and

The different volcanoes over the earth's surface, when they are considered independently of all climatic differences, are acutely and characteristically classified as central and linear volcanoes. Under the first name are comprised those which constitute the central point of many active mouths of eruption, distributed almost regularly in all directions; under the second, those lying at some little distance from one another, forming, as it were, chimneys or vents along an extended fissure. Linear volcanoes again admit of further subdivision, namely, those which rise like separate conical islands from the bottom of the sea, being generally parallel with a chain of primitive mountains, whose foot they appear to indicate, and those volcanic chains which are elevated on the highest ridges of these mountain chains, of which they form the summits.* The Peak of Teneriffe, for instance, is a central volcano, being the central point of the volcanic group to which the eruption of Palma and Lancerote may be referred. The long, rampart-like chain of the Andes, which is sometimes single, and sometimes divided into two or three parallel branches, connected by various transverse ridges, presents, from the south of Chili to the northwest coast of America, one of the grandest instances of a continental volcanic chain. The proximity of

where there is a notice of the celebrated burning mud of the Lelantine plains, in Eubœa, i., p. 58, Casaub.; and Appian, *De Bello Civili*, v., 114. The blame which Aristotle throws on the geognostical fantasies of the Phædo (*Meteor.*, ii., 2, 19) is especially applied to the sources of the rivers flowing over the earth's surface. The distinct statement of Plato, that "in Sicily eruptions of wet mud precede the glowing (lava) stream," is very remarkable. Observations on Ætna could not have led to such a statement, unless pumice and ashes, formed into a mud-like mass by admixture with melted snow and water, during the volcano-electric storm in the crater of eruption, were mistaken for ejected mud. It is more probable that Plato's streams of moist mud (*ὕγρου πηλοῦ ποταμοί*) originated in a faint recollection of the *salses* (mud volcanoes) of Agrigentum, which, as I have already mentioned, eject argillaceous mud with a loud noise. It is much to be regretted, in reference to this subject, that the work of Theophrastus *περὶ ῥυακῶς τοῦ ἐν Σικελίᾳ*, *On the Volcanic Stream in Sicily*, to which Diog. Laert., v., 49, refers, has not come down to us.

* Leopold von Buch, *Physikal. Beschreib. der Canarischen Inseln*, s. 326-407. I doubt if we can agree with the ingenious Charles Darwin (*Geological Observations on Volcanic Islands*, 1844, p. 127) in regarding central volcanoes in general as volcanic chains of small extent on parallel fissures. Friedrich Hoffman believes that in the group of the Lipari Islands, which he has so admirably described, and in which two eruption fissures intersect near Panaria, he has found an intermediate link between the two principal modes in which volcanoes appear, namely, the central volcanoes and volcanic chains of Von Buch (Pogendorf, *Annalen der Physik*, bd. xxvi., s. 81-88).

active volcanoes is always manifested in the chain of the Andes by the appearance of certain rocks (as dolerite, melaphyre, trachyte, andesite, and dioritic porphyry), which divide the so-called primitive rocks; the transition slates and sandstones, and the stratified formations. The constant recurrence of this phenomenon convinced me long since that these sporadic rocks were the seat of volcanic phenomena, and were connected with volcanic eruptions. At the foot of the grand Tunguragua, near Penipe, on the banks of the Rio Puela, I first distinctly observed mica slate resting on granite, broken through by a volcanic rock.

In the volcanic chain of the New Continent, the separate volcanoes are occasionally, when near together, in mutual dependence upon one another; and it is even seen that the volcanic activity for centuries together has moved on in one and the same direction, as, for instance, from north to south in the province of Quito.* The focus of the volcanic action lies below the whole of the highlands of this province; the only channels of communication with the atmosphere are, however, those mountains which we designate by special names, as the mountains of Pichincha, Cotopaxi, and Tunguragua, and which, from their grouping, elevation, and form, constitute the grandest and most picturesque spectacle to be found in any volcanic district of an equally limited extent. Experience shows us, in many instances, that the extremities of such groups of volcanic chains are connected together by subterranean communications; and this fact reminds us of the ancient and true expression made use of by Seneca,† that the igneous mountain is only the issue of the more deeply-seated volcanic forces. In the Mexican highlands a mutual dependence is

* Humboldt, *Geognost. Beobach., über die Vulkane des Hochlandes von Quito*, in Poggend., *Annal. der Physik*, bd. xlv., s. 194.

† Seneca, while he speaks very clearly regarding the problematical sinking of *Ætna*, says in his 79th letter, "Though this might happen, not because the mountain's height is lowered, but because the fires are weakened, and do not blaze out with their former vehemence; and for which reason it is that such vast clouds of smoke are not seen in the day-time. Yet neither of these seem incredible, for the mountain may possibly be consumed by being daily devoured, and the fire not be so large as formerly, since it is not self-generated here, but is kindled in the distant bowels of the earth, and there rages, being fed with continual fuel, not with that of the mountain, through which it only makes its passage." The subterranean communication, "by galleries," between the volcanoes of Sicily, Lipari, Pithecusa (Ischia), and Vesuvius, "of the last of which we may conjecture that it formerly burned and presented a fiery circle," seems fully understood by Strabo (lib. i., p. 247 and 248). He terms the whole district "sub-igneous."

also observed to exist among the volcanic mountains Orizaba, Popocatepetl, Jorullo, and Colima; and I have shown* that they all lie in one direction between $18^{\circ} 59'$ and $19^{\circ} 12'$ north latitude, and are situated in a transverse fissure running from sea to sea. The volcano of Jorullo broke forth on the 29th of September, 1759, exactly in this direction, and over the same transverse fissure, being elevated to a height of 1604 feet above the level of the surrounding plain. The mountain only once emitted an eruption of lava, in the same manner as is recorded of Mount Epomeo in Ischia, in the year 1302. But although Jorullo, which is eighty miles from any active volcano, is in the strict sense of the word a new mountain, it must not be compared with Monte Nuovo, near Puzzuolo, which first appeared on the 19th of September, 1538, and is rather to be classed among craters of elevation. I believe that I have furnished a more natural explanation of the eruption of the Mexican volcano, in comparing its appearance to the elevation of the Hill of Methone, now Methana, in the peninsula of Trœzene. The description given by Strabo and Pausanias of this elevation, led one of the Roman poets, most celebrated for his richness of fancy, to develop views which agree in a remarkable manner with the theory of modern geognosy. "Near Trœzene is a tumulus, steep and devoid of trees, once a plain, now a mountain. The vapors inclosed in dark caverns in vain seek a passage by which they may escape. The heaving earth, inflated by the force of the compressed vapors, expands like a bladder filled with air, or like a goat-skin. The ground has remained thus inflated, and the high projecting eminence has been solidified by time into a naked rock." Thus picturesquely, and, as analogous phenomena justify us in believing, thus truly has Ovid described that great natural phenomenon which occurred 282 years before our era, and, consequently, 45 years before the volcanic separation of Thera (Santorino) and Therasia, between Trœzene and Epidaurus, on the same spot where Russegger has found veins of trachyte.†

* Humboldt, *Essai Politique sur la Nouv. Espagne*, t. ii., p. 173-175.

† Ovid's description of the eruption of Methone (*Métam.*, xv., p. 296-306):

"Near Trœzene stands a hill, exposed in air
To winter winds, of leafy shadows bare:
This once was level ground; but (strange to tell)
Th' included vapors, that in caverns dwell,
Laboring with colic pangs, and close confined,
In vain sought issue for the rumbling wind:
Yet still they heaved for vent, and heaving still,
Enlarged the concave and shot up the hill,

Santorino is the most important of all the *islands of eruption* belonging to volcanic chains.* "It combines within it-

As breath extends a bladder, or the skins
Of goats are blown t' inclose the hoarded wines;
The mountain yet retains a mountain's face,
And gathered rubbish heads the hollow space."

Dryden's Translation.

This description of a dome-shaped elevation on the continent is of great importance in a geognostical point of view, and coincides to a remarkable degree with Aristotle's account (*Meteor.*, ii., 8, 17-19) of the upheaval of islands of eruption: "The heaving of the earth does not cease till the wind (*ἀνεμος*) which occasions the shocks has made its escape into the crust of the earth. It is not long ago since this actually happened at Heraclea in Pontus, and a similar event formerly occurred at Hiera, one of the Æolian Islands. A portion of the earth swelled up, and with loud noise rose into the form of a hill, till the mighty urging blast (*πνεῦμα*) found an outlet, and ejected sparks and ashes which covered the neighborhood of Lipari, and even extended to several Italian cities." In this description, the vesicular distension of the earth's crust (a stage at which many trachytic mountains have remained) is very well distinguished from the eruption itself. Strabo, lib. i., p. 59 (Casaubon), likewise describes the phenomenon as it occurred at Methone: near the town, in the Bay of Hermione, there arose a flaming eruption; a fiery mountain, seven (?) stadia in height, was then thrown up, which during the day was inaccessible from its heat and sulphureous stench, but at night evolved an agreeable odor (?), and was so hot that the sea boiled for a distance of five stadia, and was turbid for full twenty stadia, and also was filled with detached masses of rock. Regarding the present mineralogical character of the peninsula of Methana, see Fiedler, *Reise durch Griechenland*, th. i., s. 257-263.

* [I am indebted to the kindness of Professor E. Forbes for the following interesting account of the island of Santorino, and the adjacent islands of Neokaimeni and Microkaimeni. "The aspect of the bay is that of a great crater filled with water, Thera and Therasia forming its walls, and the other islands being after-productions in its center. We sounded with 250 fathoms of line in the middle of the bay, between Therasia and the main islands, but got no bottom. Both these islands appear to be similarly formed of successive strata of volcanic ashes, which, being of the most vivid and variegated colors, present a striking contrast to the black and cindery aspect of the central isles. Neokaimeni, the last-formed island, is a great heap of obsidian and scoræe. So, also, is the greater mass, Microkaimeni, which rises up in a conical form, and has a cavity or crater. On one side of this island, however, a section is exposed, and cliffs of fine pumiceous ash appear stratified in the greater islands. In the main island, the volcanic strata abut against the limestone mass of Mount St. Elias in such a way as to lead to the inference that they were deposited in a sea bottom in which the present mountain rose as a submarine mass of rock. The people at Santorino assured us that subterranean noises are not unfrequently heard, especially during calms and south winds, when they say the water of parts of the bay becomes the color of sulphur. My own impression is, that this group of islands constitutes a crater of elevation, of which the outer ones are the remains of the walls, while the central group are of later origin, and consist partly of upheaved sea bottoms

self the history of all islands of elevation. For upward of 2000 years, as far as history and tradition certify, it would appear as if nature were striving to form a volcano in the midst of the crater of elevation."* Similar insular elevations, and almost always at regular intervals of 80 or 90 years,† have been manifested in the island of St. Michael, in the Azores; but in this case the bottom of the sea has not been elevated at exactly the same parts.‡ The island which Captain Tillard named *Sabrina*, appeared unfortunately at a time (the 30th of January, 1811) when the political relations of the maritime nations of Western Europe prevented that attention being bestowed upon the subject by scientific institutions which was afterward directed to the sudden appearance (the 2d of July, 1831), and the speedy destruction of the igneous island of Ferdinandea in the Sicilian Sea, between the limestone shores of Sciacca and the purely volcanic island of Pantellaria.§

and partly of erupted matter—erupted, however, beneath the surface of the water."]—*Tr.*

* Leop. von Buch, *Physik. Besch. der Canar. Inseln*, s. 356-358, and particularly the French translation of this excellent work, p. 402; and his memoir in Poggendorf's *Annalen*, bd. xxxviii., s. 183. A submarine island has quite recently made its appearance within the crater of Santorino. In 1810 it was still fifteen fathoms below the surface of the sea, but in 1830 it had risen to within three or four. It rises steeply, like a great cone, from the bottom of the sea, and the continuous activity of the submarine crater is obvious from the circumstance that sulphurous acid vapors are mixed with the sea water, in the eastern bay of Neokaimeni, in the same manner as at Vromolimni, near Methana. Coppered ships lie at anchor in the bay in order to get their bottoms cleaned and polished by this natural (volcanic) process. (Virlet, in the *Bulletin de la Société Géologique de France*, t. iii., p. 109, and Fiedler, *Reise durch Griechenland*, th. ii., s. 469 and 584.)

† Appearance of a new island near St. Miguel, one of the Azores, 11th of June, 1638, 31st of December, 1719, 13th of June, 1811.

‡ [My esteemed friend, Dr. Webster, professor of Chemistry and Mineralogy at Harvard College, Cambridge, Massachusetts, U. S., in his *Description of the Island of St. Michael, &c.*, Boston, 1822, gives an interesting account of the sudden appearance of the island named *Sabrina*, which was about a mile in circumference, and two or three hundred feet above the level of the ocean. After continuing for some weeks, it sank into the sea. Dr. Webster describes the whole of the island of St. Michael as volcanic, and containing a number of conical hills of trachyte, several of which have craters, and appear at some former time to have been the openings of volcanoes. The hot springs which abound in the island are impregnated with sulphureted hydrogen and carbonic acid gases, appearing to attest the existence of volcanic action.]—*Tr.*

§ Prévost, in the *Bulletin de la Société Géologique*, t. iii., p. 34; Friedrich Hoffman, *Hinterlassene Werke*, bd. ii., s. 451-456.

The geographical distribution of the volcanoes which have been in a state of activity during historical times, the great number of insular and littoral volcanic mountains, and the occasional, although ephemeral, eruptions in the bottom of the sea, early led to the belief that volcanic activity was connected with the neighborhood of the sea, and was dependent upon it for its continuance. "For many hundred years," says Justinian, or rather Trogus Pompeius, whom he follows,* "Ætna and the Æolian Islands have been burning, and how could this have continued so long if the fire had not been fed by the

* "Accedunt vicini et perpetui Ætnæ montis ignes et insularum Æolidum, veluti ipsis undis alatur incendium; neque enim aliter durare tot seculis tantus ignis potuisset, nisi humoris nutrimentis aleretur." (Justin, *Hist. Philipp.*, iv., i.) The volcanic theory with which the physical description of Sicily here begins is extremely intricate. Deep strata of sulphur and resin; a very thin soil full of cavities and easily fissured; violent motion of the waves of the sea, which, as they strike together, draw down the air (the wind) for the maintenance of the fire: such are the elements of the theory of Trogus. Since he seems from Pliny (xi., 52) to have been a physiognomist, we may presume that his numerous lost works were not confined to history alone. The opinion that air is forced into the interior of the earth, there to act on the volcanic furnaces, was connected by the ancients with the supposed influence of winds from different quarters on the intensity of the fires burning in Ætna, Hiera, and Stromboli. (See the remarkable passage in Strabo, lib. vi., p. 275 and 276.) The mountain island of Stromboli (Strongyle) was regarded, therefore, as the dwelling-place of Æolus, "the regulator of the winds," in consequence of the sailors foretelling the weather from the activity of the volcanic eruptions of this island. The connection between the eruption of a small volcano with the state of the barometer and the direction of the wind is still generally recognized (Leop. von Buch, *Descr. Phys. des Iles Canaries*, p. 334; Hoffmann, in Poggend., *Annalen*, bd. xxvi., s. viii.), although our present knowledge of volcanic phenomena, and the slight changes of atmospheric pressure accompanying our winds, do not enable us to offer any satisfactory explanation of the fact. Bembo, who during his youth was brought up in Sicily by Greek refugees, gave an agreeable narrative of his wanderings, and in his *Ætna Dialogus* (written in the middle of the sixteenth century) advances the theory of the penetration of sea water to the very center of the volcanic action, and of the necessity of the proximity of the sea to active volcanoes. In ascending Ætna the following question was proposed: "Explana potius nobis quæ petimus, ea incendia unde oriuntur et orta quomodo perdurent. In omni tellure nusquam majores fistulæ aut meatus ampliores sunt quam in locis, quæ vel mari vicina sunt, vel a mari protinus alluuntur: mare erodit illa facillime pergitque in viscera terræ. Itaque cum in aliena regna sibi viam faciat, ventis etiam facit; ex quo fit, ut loca quæque maritima maxime terræ motibus subjecta sint, parum mediterranea. Habes quum in sulfuris venas venti furentes inciderint, unde incendia oriuntur Ætnæ tuæ. Vides, quæ mare in radicibus habeat, quæ sulfurea sit, quæ cavernosa, quæ a mari aliquando perforata ventos admisit æstantes, per quos idonea flammæ materies incenderetur."

neighboring sea?"* In order to explain the necessity of the vicinity of the sea, recourse has been had, even in modern times, to the hypothesis of the penetration of sea water into the foci of volcanic agency, that is to say, into deep-seated terrestrial strata. When I collect together all the facts that may be derived from my own observation and the laborious researches of others, it appears to me that every thing in this involved investigation depends upon the questions whether the great quantity of aqueous vapors, which are unquestionably exhaled from volcanoes even when in a state of rest, be derived from sea water impregnated with salt, or rather, perhaps, with fresh meteoric water; or whether the expansive force of the vapors (which, at a depth of nearly 94,000 feet, is equal to 2800 atmospheres) would be able at different depths to counterbalance the hydrostatic pressure of the sea, and thus afford them, under certain conditions, a free access to the focus;† or whether the formation of metallic chlorids, the presence of chlorid of sodium in the fissures of the crater, and the frequent mixture of hydrochloric acid with the aqueous vapors, necessarily imply access of sea water; or, finally, whether the repose of volcanoes (either when temporary, or permanent and complete) depends upon the closure of the channels by which the sea or meteoric water was conveyed, or whether the absence of flames and of exhalations of hydrogen (and sulphureted hydrogen gas seems more characteristic of solfataras than of active volcanoes) is not directly at variance

* [Although extinct volcanoes seem by no means confined to the neighborhood of the present seas, being often scattered over the most inland portions of our existing continents, yet it will appear that, at the time at which they were in an active state, the greater part were in the neighborhood either of the sea, or of the extensive salt or fresh water lakes, which existed at that period over much of what is now dry land. This may be seen either by referring to Dr. Boué's map of Europe, or to that published by Mr. Lyell in the recent edition of his *Principles of Geology* (1847), from both of which it will become apparent that, at a comparatively recent epoch, those parts of France, of Germany, of Hungary, and of Italy, which afford evidences of volcanic action now extinct, were covered by the ocean. Daubeny *On Volcanoes*, p. 605.]

—Tr.

† Compare Gay-Lussac, *Sur les Volcans*, in the *Annales de Chimie*, t. xxii., p. 427, and Bischof, *Wärmelehre*, s. 272. The eruptions of smoke and steam which have at different periods been seen in Lancelote, Iceland, and the Kurile Islands, during the eruption of the neighboring volcanoes, afford indications of the reaction of volcanic foci through tense columns of water; that is to say, these phenomena occur when the expansive force of the vapor exceeds the hydrostatic pressure.

with the hypothesis of the decomposition of great masses of water?*

The discussion of these important physical questions does not come within the scope of a work of this nature; but, while we are considering these phenomena, we would enter somewhat more into the question of the geographical distribution of still active volcanoes. We find, for instance, that in the New World, three, viz., Jorullo, Popocatepetl, and the volcano of De la Fragua, are situated at the respective distances of 80, 132, and 196 miles from the sea-coast, while in Central Asia, as Abel Rémusat† first made known to geognosists, the Thianschan (Celestial Mountains), in which are situated the lava-emitting mountain of Pe-schan, the solfatara of Urumtai, and the still active igneous mountain (Ho-tscheu) of Turfan, lie at an almost equal distance (1480 to 1528 miles) from the shores of the Polar Sea and those of the Indian Ocean. Pe-schan is also fully 1360 miles distant from the Caspian Sea,‡ and 172 and 218 miles from the seas of Issikul and Balkasch. It is a fact worthy of notice, that among the four great parallel mountain chains which traverse the Asiatic continent from east to west, the Altai, the Thianschan, the Kuen-lun, and the Himalaya, it is not the latter chain, which is nearest to the ocean, but the two inner ranges, the Thianschan and the Kuen-lun, at the distance of 1600 and 720 miles from the sea, which have fire-emitting mountains like Ætna and Vesuvius, and generate ammonia like the volcano of Guatemala. Chinese writers undoubtedly speak of lava streams when they describe the emissions of smoke and flame, which, issuing from Pe-schan, devastated a space measuring ten li§ in the first and seventh centuries of our era. Burning masses of stone flowed, according to their description, "like thin melted fat." The facts that have been enumerated, and to which sufficient attention has not been bestowed, render it probable that the vicinity of the sea, and the penetration of sea water to the foci of volcanoes, are not absolutely necessary to the eruption of

* [See Daubeney *On Volcanoes*, Part iii., ch. xxxvi., xxxviii., xxxix.]—*Tr.*

† Abel Rémusat, *Lettre à M. Cordier*, in the *Annales de Chimie*, t. v., p. 137.

‡ Humboldt, *Asie Centrale*, t. ii., p. 30-33, 38-52, 70-80, and 426-428. The existence of active volcanoes in Kordofan, 540 miles from the Red Sea, has been recently contradicted by Ruppell, *Reisen in Nubien*, 1829, s. 151.

§ [A li is a Chinese measurement, equal to about one thirtieth of a mile.]—*Tr.*

subterranean fire, and that littoral situations only favor the eruption by forming the margin of a deep sea basin, which, covered by strata of water, and lying many thousand feet lower than the interior continent, can offer but an inconsiderable degree of resistance.

The present active volcanoes, which communicate by permanent craters simultaneously with the interior of the earth and with the atmosphere, must have been formed at a subsequent period, when the upper chalk strata and all the tertiary formations were already present: this is shown to be the fact by the trachytic and basaltic eruptions which frequently form the walls of the crater of elevation. Melaphyres extend to the middle tertiary formations, but are found already in the Jura limestone, where they break through the variegated sandstone.* We must not confound the earlier outpourings of granite, quartzose porphyry, and euphotide from temporary fissures in the old transition rocks with the present active volcanic craters.

The extinction of volcanic activity is either only partial—in which case the subterranean fire seeks another passage of escape in the same mountain chain—or it is total, as in Auvergne. More recent examples are recorded in historical times, of the total extinction of the volcano of Mosychlos,† on the island sacred to Hephæstos (Vulcan), whose “high whirling flames” were known to Sophocles; and of the volcano of Medina, which, according to Burckhardt, still continued to pour out a stream of lava on the 2d of November, 1276. Every stage of volcanic activity, from its first origin to its extinction, is characterized by peculiar products; first by ignited scorïæ, streams of lava consisting of trachyte, pyroxene, and obsidian, and by rapilli and tufaceous ashes, accompanied by the devel-

* Dufrenoy et Elie de Beaumont, *Explication de la Carte Géologique de la France*, t. i., p. 89.

† Sophocl., *Philoct.*, v. 971 and 972. On the supposed epoch of the extinction of the Lemnian fire in the time of Alexander, compare Buttmann, in the *Museum der Alterthumswissenschaft*, bd. i., 1807, s. 295; Dureau de la Malle, in Malte-Brun, *Annales des Voyages*, t. ix., 1809, p. 5; Ukert, in Bertuch, *Geogr. Ephemeriden*, bd. xxxix., 1812, s. 361; Rhode, *Res Lemnicæ*, 1829, p. 8; and Walter, *Ueber Abnahme der Vulkan. Thätigkeit in Historischen Zeiten*, 1844, s. 24. The chart of Lemnos, constructed by Choiseul, makes it extremely probable that the extinct crater of Mosychlos, and the island of Chryse, the desert habitation of Philoctetes (Otifried Müller, *Minger*, s. 300), have been long swallowed up by the sea. Reefs and shoals, to the northeast of Lemnos, still indicate the spot where the Ægean Sea once possessed an active volcano like Ætna, Vesuvius, Stromboli, and Vulcano (in the Lipari Isles).

opment of large quantities of pure aqueous vapor ; subsequently, when the volcano becomes a solfatara, by aqueous vapors mixed with sulphureted hydrogen and carbonic acid gases ; and, finally, when it is completely cooled, by exhalations of carbonic acid alone. There is a remarkable class of igneous mountains which do not eject lava, but merely devastating streams of hot water,* impregnated with burning sulphur and rocks reduced to a state of dust (as, for instance, the Galungung in Java) ; but whether these mountains present a normal condition, or only a certain transitory modification of the volcanic process, must remain undecided until they are visited by geologists possessed of a knowledge of chemistry in its present condition.

I have endeavored in the above remarks to furnish a general description of volcanoes—comprising one of the most important sections of the history of terrestrial activity—and I have based my statements partly on my own observations, but more in their general bearing, on the results yielded by the labors of my old friend, Leopold von Buch, the greatest geognost of our own age, and the first who recognized the intimate connection of volcanic phenomena, and their mutual dependence upon one another, considered with reference to their relations in space.

Volcanic action, or the reaction of the interior of a planet on its external crust and surface, was long regarded only as an isolated phenomenon, and was considered solely with respect to the disturbing action of the subterranean force ; and it is only in recent times that—greatly to the advantage of geognostical views based on physical analogies—volcanic forces have been regarded as *forming new rocks, and transforming those that already existed*. We here arrive at the point to which I have already alluded, at which a well-grounded study of the activity of volcanoes, whether igneous or merely such as emit gaseous exhalations, leads us, on the one hand, to the mineralogical branch of geognosy (the science of the texture and the succession of terrestrial strata), and, on the other, to the science of geographical forms and outlines—the configuration of continents and insular groups elevated above the level

* Compare Reinwardt and Hoffmann, in Poggendorf's *Annalen*, bd. xii., s. 607 ; Leop. von Buch, *Descr. des Iles Canaries*, p. 424-426. The eruptions of argillaceous mud at Carguairazo, when that volcano was destroyed in 1698, the Lodazales of Iqualata, and the Moya of Pelileo—all on the table-land of Quito—are volcanic phenomena of a similar nature.

of the sea. This extended insight into the connection of natural phenomena is the result of the philosophical direction which has been so generally assumed by the more earnest study of geognosy. Increased cultivation of science and enlargement of political views alike tend to unite elements that had long been divided.

If, instead of classifying rocks according to their varieties of form and superposition into stratified and unstratified, schistose and compact, normal and abnormal, we investigate those phenomena of formation and transformation which are still going on before our eyes, we shall find that rocks admit of being arranged according to four modes of origin.

Rocks of eruption, which have issued from the interior of the earth either in a state of fusion from volcanic action, or in a more or less soft, viscous condition, from Plutonic action.

Sedimentary rocks, which have been precipitated and deposited on the earth's surface from a fluid, in which the most minute particles were either dissolved or held in suspension constituting the greater part of the secondary (or flötz) and tertiary groups.

Transformed or metamorphic rocks,* in which the internal texture and the mode of stratification have been changed, ei-

* [As the doctrine of mineral metamorphism is now exciting very general attention, we subjoin a few explanatory observations by the celebrated Swiss philosopher, Professor Studer, taken from the *Edinb. New Philos. Journ.*, Jan., 1848: "In its widest sense, mineral metamorphism means every change of aggregation, structure, or chemical condition which rocks have undergone subsequently to their deposition and stratification, or the effects which have been produced by other forces than gravity and cohesion. There fall under this definition, the discoloration of the surface of black limestone by the loss of carbon; the formation of brownish-red crusts on rocks of limestone, sandstone, many slate stones, serpentine, granite, &c., by the decomposition of iron pyrites, or magnetic iron, finely disseminated in the mass of the rock; the conversion of anhydrite into gypsum, in consequence of the absorption of water; the crumbling of many granites and porphyries into gravel, occasioned by the decomposition of the mica and feldspar. In its more limited sense, the term metamorphic is confined to those changes of the rock which are produced, not by the effect of the atmosphere or of water on the exposed surfaces, but which are produced, directly or indirectly, by agencies seated in the interior of the earth. In many cases the mode of change may be explained by our physical or chemical theories, and may be viewed as the effect of temperature or of electro-chemical actions. Adjoining rocks, or connecting communications with the interior of the earth, also distinctly point out the seat from which the change proceeds. In many other cases the metamorphic process itself remains a mystery, and from the nature of the products alone do we conclude that such a metamorphic action has taken place.]—*Tr.*

ther by contact or proximity with a Plutonic or volcanic endogenous rock of eruption,* or, what is more frequently the case, by a gaseous sublimation of substances† which accompany certain masses erupted in a hot, fluid condition.

Conglomerates; coarse or finely granular sandstones, or breccias composed of mechanically-divided masses of the three previous species.

These four modes of formation—by the emission of volcanic masses, as narrow lava streams; by the action of these masses on rocks previously hardened; by mechanical separation or chemical precipitation from liquids impregnated with carbonic acid; and, finally, by the cementation of disintegrated rocks of heterogeneous nature—are phenomena and formative processes which must merely be regarded as a faint reflection of that more energetic activity which must have characterized the chaotic condition of the earlier world under wholly different conditions of pressure and at a higher temperature, not only in the whole crust of the earth, but likewise in the more

* In a plan of the neighborhood of Tezcucó, Totonilco, and Moran (*Atlas Géographique et Physique*, pl. vii.), which I originally (1803) intended for a work which I never published, entitled *Pasigraphia Geognostica destinada al uso de los Jovenes del Colegio de Minería de México*, I named (in 1832) the Plutonic and volcanic eruptive rocks *endogenous* (generated in the interior), and the sedimentary and stötz rocks *exogenous* (or generated externally on the surface of the earth). Pasigraphically, the former were designated by an arrow directed upward †, and the latter by the same symbol directed downward ‡. These signs have at least some advantage over the ascending lines, which in the older systems represent arbitrarily and ungracefully the horizontally ranged sedimentary strata, and their penetration through masses of basalt, porphyry, and syenite. The names proposed in the pasigraphico-geognostic plan were borrowed from De Candolle's nomenclature, in which *endogenous* is synonymous with monocotyledonous, and *exogenous* with dicotyledonous plants. Mohl's more accurate examination of vegetable tissues has, however, shown that the growth of monocotyledons from within, and dicotyledons from without, is not strictly and generally true for vegetable organisms (Link, *Elementa Philosophiæ Botanica*, t. i., 1837, p. 287; Endlicher and Unger, *Grundzüge der Botanik*, 1843, s. 89; and Jussieu, *Traité de Botanique*, t. i., p. 85). The rocks which I have termed endogenous are characteristically distinguished by Lyell, in his *Principles of Geology*, 1833, vol. iii., p. 374, as "nether-formed" or "hypogene rocks."

† Compare Leop. von Buch, *Ueber Dolomit als Gebirgsart*, 1823, s. 36; and his remarks on the degree of fluidity to be ascribed to Plutonic rocks at the period of their eruption, as well as on the formation of gneiss from schist, through the action of granite and of the substances upheaved with it, to be found in the *Abhandl. der Akad. der Wissensch. zu Berlin* for the year 1842, s. 58 und 63, and in the *Jahrbuch für Wissenschaftliche Kritik*, 1840, s. 195.

extended atmosphere, overloaded with vapors. The vast fissures which were formerly open in the solid crust of the earth have since been filled up or closed by the protrusion of elevated mountain chains, or by the penetration of veins of rocks of eruption (granite, porphyry, basalt, and melaphyre); and while, on a superficial area equal to that of Europe, there are now scarcely more than four volcanoes remaining through which fire and stones are erupted, the thinner, more fissured, and unstable crust of the earth was anciently almost every where covered by channels of communication between the fused interior and the external atmosphere. Gaseous emanations, rising from very unequal depths, and therefore conveying substances differing in their chemical nature, imparted greater activity to the Plutonic processes of formation and transformation. The sedimentary formations, the deposits of liquid fluids from cold and hot springs, which we daily see producing the travertine strata near Rome, and near Hobart Town in Van Diemen's Land, afford but a faint idea of the flötz formation. In our seas, small banks of limestone, almost equal in hardness at some parts to Carrara marble,* are in the course of formation, by gradual precipitation, accumulation, and cementation—processes whose mode of action has not been sufficiently well investigated. The Sicilian coast, the island of Ascension, and King George's Sound in Australia, are instances of this mode of formation. On the coasts of the Antilles, these formations of the present ocean contain articles of pottery, and other objects of human industry, and in Guadaloupe even human skeletons of the Carib tribes.† The negroes of the French colonies designate these formations by the name of *Maconne-bon-Dieu*.‡ A small oolitic bed, formed in Lancerote, one of the Canary Islands, and which, notwithstand-

* Darwin, *Volcanic Islands*, 1844, p. 49 and 154.

† [In most instances the bones are dispersed; but a large-slab of rock, in which a considerable portion of the skeleton of a female is imbedded, is preserved in the British Museum. The presence of these bones has been explained by the circumstance of a battle, and the massacre of a tribe of Gallibis by the Caribs, which took place near the spot in which they are found, about 120 years ago; for, as the bodies of the slain were interred on the sea-shore, their skeletons may have been subsequently covered by sand-drift, which has since consolidated into limestone. Dr. Moultrie, of the Medical College, Charleston, South Carolina, U. S., is, however, of opinion that these bones did not belong to individuals of the Carib tribe, but of the Peruvian race, or of a tribe possessing a similar craniological development.]—*Tr.*

‡ Moreau de Jonnés, *Hist. Phys. des Antilles*, t. i., p. 136, 138, and 543; Humboldt, *Relation Historique*, t. iii., p. 367.

ing its recent formation, bears a resemblance to Jura limestone, has been recognized as a product of the sea and of tempests.*

Composite rocks are definite associations of certain oryctognostic, simple minerals, as feldspar, mica, solid silex, augite, and nepheline. - Rocks very similar to these, consisting of the same elements, but grouped differently, are still formed by volcanic processes, as in the earlier periods of the world. The character of rocks, as we have already remarked, is so independent of geographical relations of space,† that the geologist recognizes with surprise, alike to the north or the south of the equator, in the remotest and most dissimilar zones, the familiar aspect, and the repetition of even the most minute characteristics in the periodic stratification of the silurian strata, and in the effects of contact with augitic masses of eruption.

We will now enter more fully into the consideration of the four modes in which rocks are formed—the four phases of their formative processes manifested in the stratified and unstratified portions of the earth's surface; thus, in the *endogenous or erupted rocks*, designated by modern geognosists as compact and abnormal rocks, we may enumerate the following principal groups as immediate products of terrestrial activity:

1. *Granite and syenite* of very different respective ages; the granite is frequently the more recent,‡ traversing the syenite in veins, and being, in that case, the active upheaving agent. "Where the granite occurs in large, insulated masses of a faintly-arched, ellipsoidal form, it is covered by a crust or shell cleft into blocks, instances of which are met with alike in the Hartz district, in Mysore, and in Lower Peru. This sea of rocks probably owes its origin to a contraction of the surface of the granite, owing to the great expansion that accompanied its first upheaval."§

Both in Northern Asia,|| on the charming and romantic shores of the Lake of Kolivan, on the northwest declivity of

* Near Teguzia. Leop. von Buch, *Canarische Inseln*, s. 301.

† Leop. von Buch, op. cit., p. 9.

‡ Bernhard Cotta, *Geognosie*, 1839, s. 273.

§ Leop. von Buch, *Ueber Granit und Gneiss*, in the *Abhandl. der Berl. Akad.* for the year 1842, s. 60.

|| In the projecting mural masses of granite of Lake Kolivan, divided into narrow parallel beds, there are numerous crystals of feldspar and albite, and a few of titanium (Humboldt, *Asie Centrale*, t. i., p. 295; Gustav Rose, *Reise nach dem Ural*, bd. i., s. 524).

the Altai Mountains, and at Las Trincheras, on the slope of the littoral chain of Caraccas,* I have seen granite divided into ledges, owing probably to a similar contraction, although the divisions appeared to penetrate far into the interior. Further to the south of Lake Kolivan, toward the boundaries of the Chinese province Ili (between Buchtarminsk and the River Naryn), the formation of the erupted rock, in which there is no gneiss, is more remarkable than I ever observed in any other part of the earth. The granite, which is always covered with scales and characterized by tabular divisions, rises in the steppes, either in small hemispherical eminences, scarcely six or eight feet in height, or like basalt, in mounds, terminating on either side of their bases in narrow streams.† At the cataracts of the Orinoco, as well as in the district of the Fichtelgebirge (Seissen), in Galicia, and between the Pacific and the highlands of Mexico (on the Papagallo), I have seen granite in large, flattened spherical masses, which could be divided, like basalt, into concentric layers. In the valley of Irtysh, between Buchtarminsk and Ustkamenogorsk, granite covers transition slate for a space of four miles,‡ penetrating into it from above in narrow, variously ramified, wedge-like veins. I have only instanced these peculiarities in order to designate the individual character of one of the most generally diffused erupted rocks. As granite is superposed on slate in Siberia and in the Département de Finisterre (Isle de Mihau), so it covers the Jura limestone in the mountains of Oisons (Fermonts), and syenite, and indirectly also chalk, in Saxony, near Weinböhl.§ Near Mursinsk, in the Uralian district, granite is of a drusous character, and here the pores, like the fissures and cavities of recent volcanic products, inclose many kinds of magnificent crystals, especially beryls and topazes.

2. *Quartzose porphyry* is often found in the relation of veins to other rocks. The base is generally a finely granular mixture of the same elements which occur in the larger im-

* Humboldt, *Relation Historique*, t. ii., p. 99.

† See the sketch of Biri-tau, which I took from the south side, where the Kirghis tents stood, and which is given in Rose's *Reise*, bd. i., s. 584. On spheres of granite scaling off concentrically, see my *Relat. Hist.*, t. ii., p. 497, and *Essai Géogn. sur les Gisement des Roches*, p. 78.

‡ Humboldt, *Asie Centrale*, t. i., p. 299-311, and the drawings in Rose's *Reise*, bd. i., s. 611, in which we see the curvature in the layers of granite which Leop. von Buch has pointed out as characteristic.

§ This remarkable superposition was first described by Weiss in Karsten's *Archiv für Bergbau und Huttenwesen*, bd. xvi., 1827, s. 5.

bedded crystals. In granitic porphyry that is very poor in quartz, the feldspathic base is almost granular and laminated.*

3. *Greenstones, Diorite*, are granular mixtures of white albite and blackish-green hornblende, forming dioritic porphyry when the crystals are deposited in a base of denser tissue. The greenstones, either pure, or inclosing laminæ of diallage (as in the Fichtelgebirge), and passing into serpentine, have sometimes penetrated, in the form of strata, into the old stratified fissures of green argillaceous slate, but they more frequently traverse the rocks in veins, or appear as globular masses of greenstone, similar to domes of basalt and porphyry.†

Hypersthene rock is a granular mixture of labradorite and hypersthene.

Euphotide and serpentine, containing sometimes crystals of augite and uralite instead of diallage, are thus nearly allied to another more frequent, and, I might almost say, more *energetic* eruptive rock—augitic porphyry.‡

Melaphyre, augitic, uralitic, and oligoklastic porphyries. To the last-named species belongs the genuine *verd-antique*, so celebrated in the arts.

Basalt, containing olivine and constituents which gelatinize in acids; phonolithe (porphyritic slate), trachyte, and dolerite; the first of these rocks is only partially, and the second always, divided into thin laminæ, which give them an appearance of stratification when extended over a large space. Mesotype and nepheline constitute, according to Girard, an important part in the composition and internal texture of basalt. The nepheline contained in basalt reminds the geognosist both of the miascite of the Ilmen Mountains in the Ural,§ which has been confounded with granite, and sometimes contains zirconium, and of the pyroxenic nepheline discovered by Gumprecht near Lobau and Chemnitz.

To the second or sedimentary rocks belong the greater part of the formations which have been comprised under the old

* Dufrenoy et Elie de Beaumont, *Géologie de la France*, t. i., p. 130.

† These intercalated beds of diorite play an important part in the mountain district of Nailau, near Steben, where I was engaged in mining operations in the last century, and with which the happiest associations of my early life are connected. Compare Hoffmann, in Poggendorf's *Annalen*, bd. xvi., s. 558.

‡ In the southern and Bashkirian portion of the Ural. Rose, *Reise*, bd. ii., s. 171.

§ G. Rose, *Reise nach dem Ural*, bd. ii., s. 47–52. Respecting the identity of eleolite and nepheline (the latter containing rather the more lime), see Scheerer, in Poggend., *Annalen*, bd. xlix., s. 359–381.

systematic, but not very correct designation of *transition*, *flötz* or *secondary*, and *tertiary formations*. If the erupted rocks had not exercised an elevating, and, owing to the simultaneous shock of the earth, a disturbing influence on these sedimentary formations, the surface of our planet would have consisted of strata arranged in a uniformly horizontal direction above one another. Deprived of mountain chains, on whose declivities the gradations of vegetable forms and the scale of the diminishing heat of the atmosphere appear to be picturesquely reflected—furrowed only here and there by valleys of erosion, formed by the force of fresh water moving on in gentle undulations, or by the accumulation of detritus, resulting from the action of currents of water—continents would have presented no other appearance from pole to pole than the dreary uniformity of the llanos of South America or the steppes of Northern Asia. The vault of heaven would every where have appeared to rest on vast plains, and the stars to rise as if they emerged from the depths of ocean. Such a condition of things could not, however, have generally prevailed for any length of time in the earlier periods of the world, since subterranean forces must have striven in all epochs to exert a counteracting influence.

Sedimentary strata have been either precipitated or deposited from liquids, according as the materials entering into their composition are supposed, whether as limestone or argillaceous slate, to be either chemically dissolved or suspended and commingled. But earths, when dissolved in fluids impregnated with carbonic acid, must be regarded as undergoing a mechanical process while they are being precipitated, deposited, and accumulated into strata. This view is of some importance with respect to the envelopment of organic bodies in petrifying calcareous beds. The most ancient sediments of the transition and secondary formations have probably been formed from water at a more or less high temperature, and at a time when the heat of the upper surface of the earth was still very considerable. Considered in this point of view, a Plutonic action seems to a certain extent also to have taken place in the sedimentary strata, especially the more ancient; but these strata appear to have been hardened into a schistose structure, and under great pressure, and not to have been solidified by cooling, like the rocks that have issued from the interior, as, for instance, granite, porphyry, and basalt. By degrees, as the waters lost their temperature, and were able to absorb a copious supply of the carbonic acid gas with which

the atmosphere was overcharged, they became fitted to hold in solution a larger quantity of lime.

The sedimentary strata, setting aside all other exogenous, purely mechanical deposits of sand or detritus, are as follows :

Schist, of the lower and upper transition rock, composing the silurian and devonian formations ; from the lower silurian strata, which were once termed cambrian, to the upper strata of the old red sandstone or devonian formation, immediately in contact with the mountain limestone.

Carboniferous deposits :

Limestones imbedded in the transition and carboniferous formations ; zechstein, muschelkalk, Jura formation and chalk, also that portion of the tertiary formation which is not included in sandstone and conglomerate.

Travertine, fresh-water limestone, and silicious concretions of hot springs, formations which have not been produced under the pressure of a large body of sea water, but almost in immediate contact with the atmosphere, as in shallow marshes and streams.

Infusorial deposits : geognostical phenomena, whose great importance in proving the influence of organic activity in the formation of the solid part of the earth's crust was first discovered at a recent period by my highly-gifted friend and fellow-traveler, Ehrenberg.

If, in this short and superficial view of the mineral constituents of the earth's crust, I do not place immediately after the simple sedimentary rocks the conglomerates and sandstone formations which have also been deposited as sedimentary strata from liquids, and which have been imbedded alternately with schist and limestone, it is only because they contain, together with the detritus of eruptive and sedimentary rocks, also the detritus of gneiss, mica slate, and other metamorphic masses. The obscure process of this metamorphism, and the action it produces, must therefore compose the third class of the fundamental forms of rock.

Endogenous or erupted rocks (granite, porphyry, and melaphyre) produce, as I have already frequently remarked, not only dynamical, shaking, upheaving actions, either vertically or laterally displacing the strata, but they also occasion changes in their chemical composition as well as in the nature of their internal structure ; new rocks being thus formed, as gneiss, mica slate, and granular limestone (Carrara and Parian marble). The old silurian or devonian transition schists, the belemnitic limestone of Tarantaise, and the dull gray cal-

careous sandstone (*Macigno*), which contains algæ found in the northern Apennines, often assume a new and more brilliant appearance after their metamorphosis, which renders it difficult to recognize them. The theory of metamorphism was not established until the individual phases of the change were followed step by step, and direct chemical experiments on the difference in the fusion point, in the pressure and time of cooling, were brought in aid of mere inductive conclusions. Where the study of chemical combinations is regulated by leading ideas,* it may be the means of throwing a clear light on the wide field of geognosy, and over the vast laboratory of nature in which rocks are continually being formed and modified by the agency of subterranean forces. The philosophical inquirer will escape the deception of apparent analogies, and the danger of being led astray by a narrow view of natural phenomena, if he constantly bear in view the complicated conditions which may, by the intensity of their force, have modified the counteracting effect of those individual substances whose nature is better known to us. Simple bodies have, no doubt, at all periods, obeyed the same laws of attraction, and, wherever apparent contradictions present themselves, I am confident that chemistry will in most cases be able to trace the cause to some corresponding error in the experiment.

Observations made with extreme accuracy over large tracts of land, show that erupted rocks have not been produced in an irregular and unsystematic manner. In parts of the globe most remote from one another, we often find that granite, basalt, and diorite have exercised a regular and uniform metamorphic action, even in the minutest details, on the strata of argillaceous slate, dense limestone, and the grains of quartz in sandstones. As the same endogenous rock manifests almost every where the same degree of activity, so, on the contrary, different rocks belonging to the same class, whether to the endogenous or the erupted, exhibit great differences in their character. Intense heat has undoubtedly influenced all these phenomena, but the degree of fluidity (the more or less perfect mobility of the particles—their more viscous composition) has varied very considerably from the granite to the basalt, while at different geo-

* See the admirable researches of Mitscherlich, in the *Abhandl. der Berl. Akad.* for the years 1822 and 1823, s. 25-41; and in Poggend., *Annalen*, bd. x., s. 137-152; bd. xi., s. 323-332; bd. xli., s. 213-216. (Gustav Rose, *Ueber Bildung des Kalkspaths und Aragonits*, in Poggend., *Annalen*, bd. xli., s. 353-366; Haidinger, in the *Transactions of the Royal Society of Edinburgh*, 1827, p. 148.)

logical periods (or metamorphic phases of the earth's crust) other substances dissolved in vapors have issued from the interior of the earth simultaneously with the eruption of granite, basalt, greenstone porphyry, and serpentine. This seems a fitting place again to draw attention to the fact that, according to the admirable views of modern geognosy, the metamorphism of rocks is not a mere phenomenon of contact, limited to the effect produced by the apposition of two rocks, since it comprehends all the generic phenomena that have accompanied the appearance of a particular erupted mass. Even where there is no immediate contact, the proximity of such a mass gives rise to modifications of solidification, cohesion, granulation, and crystallization.

All eruptive rocks penetrate, as ramifying veins, either into the sedimentary strata, or into other equally endogenous masses; but there is a special importance to be attached to the difference manifested between *Plutonic* rocks* (granite, porphyry, and serpentine) and those termed *volcanic* in the strict sense of the word (as trachyte, basalt, and lava). The rocks produced by the activity of our present volcanoes appear as band-like streams, but by the confluence of several of them they may form an extended basin. Wherever it has been possible to trace basaltic eruptions, they have generally been found to terminate in slender threads. Examples of these narrow openings may be found in three places in Germany: in the "*Pflaster-kante*," at Marksuhl, eight miles from Eisenach; in the blue "*Kuppe*," near Eschwege, on the banks of the Werra; and in the Druidical stone on the Hollert road (Siegen), where the basalt has broken through the variegated sandstone and graywacke slate, and has spread itself into cup-like fungoid enlargements, which are either grouped together like rows of columns, or are sometimes stratified in thin laminae. The case is otherwise with granite, syenite, quartzose porphyry, serpentine, and the whole series of unstratified compact rocks, to which, from a predilection for a mythological nomenclature, the term *Plutonic* has been applied. These, with the exception of occasional veins, were probably not erupted in a state of fusion, but merely in a softened condition; not from narrow fissures, but from long and widely-extending gorges. They have been protruded, but have not flowed forth, and are found, not in streams like lava, but in extended masses.† Some groups of dolerite and trachyte in-

* [Lyell, *Principles of Geology*, vol. iii., p. 353 and 359.]—*Tr.*

† The description here given of the relations of position under which

dicates a certain degree of basaltic fluidity; others, which have been expanded into vast craterless domes, appear to have been only in a softened condition at the time of their elevation. Other trachytes, like those of the Andes, in which I have frequently perceived a striking analogy with the greenstones and syenitic porphyries (which are argentiferous, and without quartz), are deposited in the same manner as granite and quartzose porphyry.

Experiments on the changes which the texture and chemical constitution of rocks experience from the action of heat, have shown that volcanic masses* (diorite, augitic porphyry, basalt, and the lava of *Ætna*) yield different products, according to the difference of the pressure under which they have been fused, and the length of time occupied during their cooling; thus, where the cooling was rapid, they form a black glass, having a homogeneous fracture, and where the cooling was slow, a stony mass of granular crystalline structure. In the latter case, the crystals are formed partly in cavities and partly inclosed in the matrix. The same materials yield the most dissimilar products, a fact that is of the greatest importance in reference to the study of the nature of erupted rocks, and of the metamorphic action which they occasion. Carbonate of lime, when fused under great pressure, does not lose its carbonic acid, but becomes, when cooled, granular limestone; when the crystallization has been effected by the dry method, saccharoidal marble; while by the humid method, calcareous spar and aragonite are produced, the former under a lesser degree of temperature than the latter.† Differences of temper-

granite occurs, expresses the general or leading character of the whole formation. But its aspect at some places leads to the belief that it was occasionally more fluid at the period of its eruption. The description given by Rose, in his *Reise nach dem Ural*, bd. i., s. 599, of part of the Naryn chain, near the frontiers of the Chinese territories, as well as the evidence afforded by trachyte, as described by Dufrenoy and Elie de Beaumont, in their *Description Géologique de la France*, t. i., p. 70. Having already spoken in the text of the narrow apertures through which the basalts have sometimes been effused, I will here notice the large fissures, which have acted as conducting passages for melaphyres, which must not be confounded with basalts. See Murchison's interesting account (*The Silurian System*, p. 126) of a fissure 480 feet wide, through which melaphyre has been ejected, at the coal-mine at Cornbrook, Hoar Edge.

* Sir James Hall, in the *Edin. Trans.*, vol. v., p. 43, and vol. vi., p. 71; Gregory Watt, in the *Phil. Trans. of the Roy. Soc. of London for 1804*, Part ii., p. 279; Dartigues and Fleurieu de Bellevue, in the *Journal de Physique*, t. lx., p. 456; Bischof, *Wärmelehre*, s. 313 und 443.

† Gustav Rose, in Poggend., *Annalen*, bd. xlii., s. 364.

ature likewise modify the direction in which the different particles arrange themselves in the act of crystallization, and also affect the form of the crystal.* Even when a body is not in a fluid condition, the smallest particles may undergo certain relations in their various modes of arrangement, which are manifested by the different action on light.† The phenomena presented by devitrification, and by the formation of steel by cementation and casting—the transition of the fibrous into the granular tissue of the iron, from the action of heat,‡ and probably, also, by regular and long-continued concussions—likewise throw a considerable degree of light on the geological process of metamorphism. Heat may even simultaneously induce opposite actions in crystalline bodies; for the admirable experiments of Mitscherlich have established the fact§ that calcareous spar, without altering its condition of aggregation, expands in the direction of one of its axes and contracts in the other.

If we pass from these general considerations to individual examples, we find that schist is converted, by the vicinity of Plutonic erupted rocks, into a bluish-black, glistening roofing slate. Here the planes of stratification are intersected by another system of divisional stratification, almost at right angles with the former,|| and thus indicating an action subsequent to the alteration. The penetration of silica causes the argillaceous schist to be traversed by quartz, transforming it, in part, into whetstone and silicious schist; the latter sometimes containing carbon, and being then capable of producing galvanic effects on the nerves. The highest degree of silicification of schist is that observed in ribbon jasper, a material highly valuable in the arts,¶ and which is produced in the Oural Mount-

* On the dimorphism of sulphur, see Mitscherlich, *Lehrbuch der Chemie*, § 55–63.

† On gypsum as a uniaxial crystal, and on the sulphate of magnesia, and the oxyds of zinc and nickel, see Mitscherlich, in Poggend., *Annalen*, bd. xi., s. 328.

‡ Coste, *Versuche am Creusot über das brüchig werden des Stabeisens*. Elie de Beaumont, *Mém. Géol.*, t. ii., p. 411.

§ Mitscherlich, *Ueber die Ausdehnung der Krystallisirten Körper durch die Wärmelehre*, in Poggend., *Annalen*, bd. x., s. 151.

|| On the double system of divisional planes, see Elie de Beaumont, *Géologie de la France*, p. 41; Credner, *Geognosie Thüringens und des Harzes*, s. 40; and Bömer, *Das Rheinische Uebergangsgebirge*, 1844, s. 5 und 9.

¶ The silica is not merely colored by peroxyd of iron, but is accompanied by clay, lime, and potash. Rose, *Reise*, bd. ii., s. 187. On the formation of jasper by the action of dioritic porphyry, augite, and hy-

ains by the contact and eruption of augitic porphyry (at Orsk), of dioritic porphyry (at Aufschkul), or of a mass of hypersthenic rock conglomerated into spherical masses (at Bogoslowsk). At Monte Serrato, in the island of Elba, according to Frederic Hoffman, and in Tuscany, according to Alexander Brongniart, it is formed by contact with euphotide and serpentine.

The contact and Plutonic action of granite have sometimes made argillaceous schist granular, as was observed by Gustav Rose and myself in the Altai Mountains (within the fortress of Buchtarminak),* and have transformed it into a mass resembling granite, consisting of a mixture of feldspar and mica, in which larger laminae of the latter were again imbedded.† Most geognosts adhere, with Leopold von Buch, to the well-known hypothesis "that all the gneiss in the silurian strata of the transition formation, between the Icy Sea and the Gulf of Finland, has been produced by the metamorphic action of granite.‡ In the Alps, at St. Gothard, calcareous marl is likewise changed from granite into mica slate, and then transformed into gneiss." Similar phenomena of the formation of gneiss and mica slate through granite present themselves in the oolitic group of the Tarantaise,§ in which belemnites are persthene rock, see Rose, *bd. ii.*, s. 169, 187, und 192. See, also, *bd. i.*, s. 427, where there is a drawing of the porphyry spheres between which jasper occurs, in the calcareous graywacke of Bogoslowsk, being produced by the Plutonic influence of the augitic rock; *bd. ii.*, s. 545; and likewise Humboldt, *Asie Centrale*, t. i., p. 486.

* Rose, *Reise nach dem Ural*, *bd. i.*, s. 586-588.

† In respect to the volcanic origin of mica, it is important to notice that crystals of mica are found in the basalt of the Bohemian Mittelgebirge, in the lava that in 1822 was ejected from Vesuvius (Monticelli, *Storia del Vesuvio negli Anni 1821 e 1822*, § 99), and in fragments of argillaceous slate imbedded in scoriaceous basalt at Hohenfels, not far from Gerolstein, in the Eifel (see Mitscherlich, in Leonhard, *Basalt-Gebilde*, s. 244). On the formation of feldspar in argillaceous schist, through contact with porphyry, occurring between Ural and Polet (Forez), see Dufrenoy, in *Géol. de la France*, t. i., p. 137. It is probably to a similar contact that certain schists near Paimpol, in Brittany, with whose appearance I was much struck, while making a geological pedestrian tour through that interesting country with Professor Kunth, owe their amygdaloid and cellular character, t. i., p. 234.

‡ Leopold von Buch, in the *Abhandlungen der Akad. der Wissenschaft zu Berlin*, aus dem Jahr 1842, s. 63, and in the *Jahrbüchern für Wissenschaftliche Kritik Jahrg.* 1840, s. 196.

§ Elie de Beaumont, in the *Annales des Sciences Naturelles*, t. xv., p. 362-372. "In approaching the primitive masses of Mont Rosa, and the mountains situated to the west of Coni, we perceive that the secondary strata gradually lose the characters inherent in their mode of deposition. Frequently assuming a character apparently arising from a perfectly

found in rocks, which have some claim to be considered as mica slate, and in the schistose group in the western part of the island of Elba, near the promontory of Calamita, and the Fichtelgebirge in Baireuth, between Lomitz and Markleiten.*

Jasper, which, † as I have already remarked, is a production formed by the volcanic action of augitic porphyry, could only be obtained in small quantities by the ancients, while another material, very generally and efficiently used by them in the arts, was granular or saccharoidal marble, which is likewise to be regarded solely as a sedimentary stratum altered by terrestrial heat and by proximity with erupted rocks. This opinion is corroborated by the accurate observations on the phenomena of contact, by the remarkable experiments on fusion

distinct cause, but not losing their stratification, they somewhat resemble in their physical structure a brand of half-consumed wood, in which we can follow the traces of the ligneous fibers beyond the spots which continue to present the natural characters of wood." (See, also, the *Annales des Sciences Naturelles*, t. xiv., p. 118-122, and von Dechen, *Geognosie*, s. 553.) Among the most striking proofs of the transformation of rocks by Plutonic action, we must place the belemnites in the schists of Nuffenen (in the Alpine valley of Eginen and in the Griesglaciers), and the belemnites found by M. Charpentier in the so-called primitive limestone on the western descent of the Col de la Seigne, between the Enclave de Monjovet and the *châlet* of La Lanchette, and which he showed to me at Bex in the autumn of 1822 (*Annales de Chimie*, t. xxiii., p. 262).

* Hoffmann, in Poggend., *Annalen*, bd. xvi., s. 552, "Strata of transition argillaceous schist in the Fichtelgebirge, which can be traced for a length of 16 miles, are transformed into gneiss only at the two extremities, where they come in contact with granite. We can there follow the gradual formation of the gneiss, and the development of the mica and of the feldspathic amygdaloids, in the interior of the argillaceous schist, which indeed contains in itself almost all the elements of these substances."

† Among the works of art which have come down to us from the ancient Greeks and Romans, we observe that none of any size—as columns or large vases—are formed from jasper; and even at the present day, this substance, in large masses, is only obtained from the Ural Mountains. The material worked as jasper from the Rhubarb Mountain (Raveniaga Sopka), in Altai, is a beautiful ribboned porphyry. The word *jasper* is derived from the Semitic languages; and from the confused descriptions of Theophrastus (*De Lapidibus*, 23 and 27) and Pliny (xxxvii., 8 and 9), who rank jasper among the "opaque gems," the name appears to have been given to fragments of *jaspachat*; and to a substance which the ancients termed *jasponyx*, which we now know as *opal-jasper*. Pliny considers a piece of jasper eleven inches in length so rare as to require his mentioning that he had actually seen such a specimen: "Magnitudinem jaspidis undecim unciarum vidimus, formatamque inde effigiem Neronis thoracatam." According to Theophrastus, the stone which he calls emerald, and from which large obelisks were cut, must have been an imperfect jasper.

made by Sir James Hall more than half a century ago, and by the attentive study of granitic veins, which has contributed so largely to the establishment of modern geognosy. Sometimes the erupted rock has not transformed the compact into granular limestone to any great depth from the point of contact. Thus, for instance, we meet with a slight transformation—a penumbra—as at Belfast, in Ireland, where the basaltic veins traverse the chalk, and, as in the compact calcareous beds, which have been partially inflected by the contact of syenitic granite, at the Bridge of Boscampo and the Cascade of Conzocooli, in the Tyrol (rendered celebrated by the mention made of it by Count Mazari Peucati).* Another mode of transformation occurs where all the strata of the compact limestone have been changed into granular limestone by the action of granite, and syenitic or dioritic porphyry.†

I would here wish to make special mention of Parian and Carrara marbles, which have acquired such celebrity from the noble works of art into which they have been converted, and which have too long been considered in our geognostic collections as the main types of primitive limestone. The action of granite has been manifested sometimes by immediate contact, as in the Pyrenees,‡ and sometimes, as in the main land of Greece, and in the insular groups in the Ægean Sea, through the intermediate layers of gneiss or mica slate. Both cases presuppose a simultaneous but heterogeneous process of trans-

* Humboldt, *Lettre à M. Brochant de Villiers*, in the *Annales de Chimie et de Physique*, t. xxiii., p. 261; Leop. von Buch; *Géog. Briefe über das südliche Tyrol*, s. 101, 105, und 273.

† On the transformation of compact into granular limestone by the action of granite, in the Pyrenees at the *Montagnes de Rancie*, see Dufrenoy, in the *Mémoires Géologiques*, t. ii., p. 440; and on similar changes in the *Montagnes de l'Oisans*, see Elie de Beaumont, in the *Mém. Géolog.*, t. ii., p. 379–415; on a similar effect produced by the action of dioritic and pyroxenic porphyry (the *ophite* described by Elie de Beaumont, in the *Géologie de la France*, t. i., p. 72), between Tolosa and St. Sebastian, see Dufrenoy, in the *Mém. Géolog.*, t. ii., p. 130; and by syenite in the Isle of Skye, where the fossils in the altered limestone may still be distinguished, see Von Dechen, in his *Géognosie*, p. 573. In the transformation of chalk by contact with basalt, the transposition of the most minute particles in the processes of crystallization and granulation is the more remarkable, because the excellent microscopic investigations of Ehrenberg have shown that the particles of chalk previously existed in the form of closed rings. See Poggend., *Annalen der Physik*, bd. xxxix., s. 105; and on the rings of aragonite deposited from solution, see Gustav Rose in vol. xlii., p. 354, of the same journal.

‡ Beds of granular limestone in the granite at Port d'Oo and in the Mont de Labour. See Charpentier, *Constitution Géologique des Pyrénées*, p. 144, 146.

formation. In Attica, in the island of Eubœa, and in the Peloponnesus, it has been remarked, "that the limestone, when superposed on mica slate, is beautiful and crystalline in proportion to the purity of the latter substance and to the smallness of its argillaceous contents; and, as is well known, this rock, together with beds of gneiss, appears at many points, at a considerable depth below the surface, in the islands of Paros and Antiparos."* We may here infer the existence of an imperfectly metamorphosed flötz formation, if faith can be yielded to the testimony of Origen, according to whom, the ancient Eleatic, Xenophanes of Colophon† (who supposed the whole earth's crust to have been once covered by the sea), declared that marine fossils had been found in the quarries of Syracuse, and the impression of a fish (a sardine) in the deepest rocks of Paros. The Carrara or Luna marble quarries, which constituted the principal source from which statuary marble was derived even prior to the time of Augustus, and which will probably continue to do so until the quarries of Paros shall be reopened, are beds of calcareous sandstone—macigno—altered by Plutonic action, and occurring in the insulated mountain of Apuana, between gneiss-like mica and talcose schist.‡ Whether at some points granular limestone may not have been formed in the interior of the earth, and been raised by gneiss and syenite to the surface, where it forms vein-like fissures,§ is a question on which I can not hazard an opinion, owing to my own want of personal knowledge of the subject.

* Leop. von Buch, *Descr. des Canaries*, p. 394; Fiedler, *Reise durch das Königreich Griechenland*, th. ii., s., 181, 190, und 516.

† I have previously alluded to the remarkable passage in Origen's *Philosophumena*, cap. 14 (*Opera*, ed. Delarue, t. i., p. 893). From the whole context, it seems very improbable that Xenophanes meant an impression of a laurel (*τυνον δάφνης*) instead of an impression of a fish (*τυνον ἰσχύνης*). Delarue is wrong in blaming the correction of Jacob Gronovius in changing the laurel into a sardel. The petrification of a fish is also much more probable than the natural picture of Silenus, which, according to Pliny (lib. xxxvi., 5), the quarry-men are stated to have met with in Parian marble from Mount Marpessos. *Servius ad Virg., Æn.*, vi., 471.

‡ On the geognostic relations of Carrara (*The City of the Moon*, Strabo, lib. v., p. 222), see Savi, *Osservazioni sui terreni antichi Toscani*, in the *Nuovo Giornale de' Letterati di Pisa*, and Hoffmann, in *Karsten's Archiv für Mineralogie*, bd. vi., s. 258-263, as well as in his *Geogn. Reise durch Italien*, s. 244-265.

§ According to the assumption of an excellent and very experienced observer, Karl von Leonhard. See his *Jahrbuch für Mineralogie*, 1834 s. 329, and Bernhard Cotta, *Geognosie*, s. 310.

According to the admirable observations of Leopold von Buch, the masses of dolomite found in Southern Tyrol, and on the Italian side of the Alps, present the most remarkable instance of metamorphism produced by massive eruptive rocks on compact calcareous beds. This formation of the limestone seems to have proceeded from the fissures which traverse it in all directions. The cavities are every where covered with rhomboidal crystals of magnesian bitter spar, and the whole formation, without any trace of stratification, or of the fossil remains which it once contained, consists only of a granular aggregation of crystals of dolomite. Talc laminæ lie scattered here and there in the newly-formed rock, traversed by masses of serpentine. In the valley of the Fassa, dolomite rises perpendicularly in smooth walls of dazzling whiteness to a height of many thousand feet. It forms sharply-pointed conical mountains, clustered together in large numbers, but yet not in contact with each other. The contour of their forms recalls to mind the beautiful landscape with which the rich imagination of Leonardi da Vinci has embellished the back-ground of the portrait of Mona Lisa.

The geognostic phenomena which we are now describing, and which excite the imagination as well as the powers of the intellect, are the result of the action of augitic porphyry manifested in its elevating, destroying, and transforming force.* The process by which limestone is converted into dolomite is not regarded by the illustrious investigator who first drew attention to the phenomenon as the consequence of the talc being derived from the black porphyry, but rather as a transformation simultaneous with the appearance of this erupted stone through wide fissures filled with vapors. It remains for future inquirers to determine how transformation can have been effected without contact with the endogenous stone, where strata of dolomite are found to be interspersed in limestone. Where, in this case, are we to seek the concealed channels by which the Plutonic action is conveyed? Even here it may not, however, be necessary, in conformity with the old Roman adage, to believe "that much that is alike in nature may have been formed in wholly different ways." When we find, over widely-extended parts of the earth, that two phenomena are always associated together, as, for instance, the occurrence of mela-

* Leop. von Buch, *Geognostische Briefe an Alex. von Humboldt*, 1824, s. 86 and 82; also in the *Annalen de Chemie*, t. xxiii., p. 276, and in the *Abhandl. der Berliner Akad. aus der Jahren 1822 und 1823*, s. 83-136; Von Dechen, *Geognosie*, s. 574-576.

phyre and the transformation of compact limestone into a crystalline mass differing in its chemical character, we are, to a certain degree, justified in believing, where the second phenomenon is manifested unattended by the appearance of the first, that this apparent contradiction is owing to the absence, in certain cases, of some of the conditions attendant upon the exciting causes. Who would call in question the volcanic nature and igneous fluidity of basalt merely because there are some rare instances in which basaltic veins, traversing beds of coal or strata of sandstone and chalk, have not materially deprived the coal of its carbon, nor broken and slacked the sandstone, nor converted the chalk into granular marble? Wherever we have obtained even a faint light to guide us in the obscure domain of mineral formation, we ought not ungratefully to disregard it, because there may be much that is still unexplained in the history of the relations of the transitions, or in the isolated interposition of beds of unaltered strata.

After having spoken of the alteration of compact carbonate of lime into granular limestone and dolomite, it still remains for us to mention a third mode of transformation of the same mineral, which is ascribed to the emission, in the ancient periods of the world, of the vapors of sulphuric acid. This transformation of limestone into gypsum is analogous to the penetration of rock salt and sulphur, the latter being deposited from sulphureted aqueous vapor. In the lofty Cordilleras of Quindiu, far from all volcanoes, I have observed deposits of sulphur in fissures in gneiss, while in Sicily (at Cattolica, near Girgenti), sulphur, gypsum, and rock salt belong to the most recent secondary strata, the chalk formations.* I have also seen, on the edge of the crater of Vesuvius, fissures filled with rock salt, which occurred in such considerable masses as occasionally to lead to its being disposed of by contraband trade. On both declivities of the Pyrenees, the connection of diorite and pyroxene, and dolomite, gypsum, and rock salt, can not be questioned;† and here, as in the other phenomena which we have been considering, every thing bears evidence of the action of subterranean forces on the sedimentary strata of the ancient sea.

There is much difficulty in explaining the origin of the beds of pure quartz, which occur in such large quantities in South America, and impart so peculiar a character to the chain of

* Hoffman, *Geogn. Reise*, edited by Von Dechen, s. 113-119, and 380-386; Poggend., *Annalen der Physik*, bd. xxvi., s. 41.

† Dufrénoy, in the *Mémoires Géologiques*, t. ii., p. 145 and 179.

the Andes.* In descending toward the South Sea, from Caxamarca toward Guangamarca, I have observed vast masses of quartz, from 7000 to 8000 feet in height, superposed sometimes on porphyry devoid of quartz, and sometimes on diorite. Can these beds have been transformed from sandstone, as Elie de Beaumont conjectures in the case of the quartz strata on the Col de la Poissonnière, east of Briançon?† In the Brazils, in the diamond district of Minas Geraes and St. Paul, which has recently been so accurately investigated by Clausen, Plutonic action has developed in dioritic veins sometimes ordinary mica, and sometimes specular iron in quartzose itacolomite. The diamonds of Grammagoa are imbedded in strata of solid silica, and are occasionally enveloped in laminae of mica, like the garnets found in mica slate. The diamonds that occur furthest to the north, as those discovered in 1829 at 58° lat., on the European slope of the Uralian Mountains, bear a geognostic relation to the black carboniferous dolomite of Adolfskoi‡ and to augitic porphyry, although more accurate observations are required in order fully to elucidate this subject.

Among the most remarkable phenomena of contact, we must, finally, enumerate the formation of garnets in argillaceous schist in contact with basalt and dolerite (as in Northumberland and the island of Anglesea), and the occurrence of a vast number of beautiful and most various crystals, as garnets, vesuvian, augite, and ceylanite, on the surfaces of contact between the erupted and sedimentary rock, as, for instance, on the junction of the syenite of Monzon with dolomite and compact limestone.§ In the island of Elba, masses of serpentine, which perhaps nowhere more clearly indicate the character of erupted rocks, have occasioned the sublimation of iron glance and red oxyd of iron in fissures of calcareous sandstone.|| We still daily find the same iron glance formed by sublimation from the vapors and the walls of the fissures of open veins on the margin of the crater, and in the fresh lava currents of the volcanoes of Stromboli, Vesuvius, and Ætna.¶ The veins that

* Humboldt, *Essai Geogn. sur le Gisement des Roches*, p. 93; *Asie Centrale*, t. iii., p. 532.

† Elie de Beaumont, in the *Annales des Sciences Naturelles*, t. xv., p. 362; Murchison, *Silurian System*, p. 286.

‡ Rose, *Reise nach dem Ural*, bd. i., s. 364 und 367.

§ Leop. von Buch, *Briefe*, s. 109-129. See, also, Elie de Beaumont, *On the Contact of Granite with the Beds of the Jura*, in the *Mém. Géol.*, t. ii., p. 408.

|| Hoffman, *Reise*, s. 30 und 37.

¶ ¶ On the chemical process in the formation of specular iron, see Gay-

are thus formed beneath our eyes by volcanic forces, where the contiguous rock has already attained a certain degree of solidification, show us how, in a similar manner, mineral and metallic veins may have been every where formed in the more ancient periods of the world, where the solid but thinner crust of our planet, shaken by earthquakes, and rent and fissured by the change of volume to which it was subjected in cooling, may have presented many communications with the interior, and many passages for the escape of vapors impregnated with earthy and metallic substances. The arrangement of the particles in layers parallel with the margins of the veins, the regular recurrence of analogous layers on the opposite sides of the veins (on their different walls), and, finally, the elongated cellular cavities in the middle, frequently afford direct evidence of the Plutonic process of sublimation in metalliferous veins. As the traversing rocks must be of more recent origin than the traversed, we learn from the relations of stratification existing between the porphyry and the argentiferous ores in the Saxon mines (the richest and most important in Germany), that these formations are at any rate more recent than the vegetable remains found in carboniferous strata and in the red sandstone.*

All the facts connected with our geological hypotheses on the formation of the earth's crust and the metamorphism of rocks have been unexpectedly elucidated by the ingenious idea which led to a comparison of the slags or scorïæ of our smelting furnaces with natural minerals, and to the attempt of reproducing the latter from their elements.† In all these operations, the same affinities manifest themselves which determine chemical combinations both in our laboratories and in the interior of the earth. The most considerable part of

Lussac, in the *Annales de Chimie*, t. xxii., p. 415, and Mitscherlich, in Poggend., *Annalen*, bd. xv., s. 630. Moreover, crystals of olivine have been formed (probably by sublimation) in the cavities of the obsidian of Cerro del Jacal, which I brought from Mexico (Gustav Rose, in Poggend., *Annalen*, bd. x., s. 323). Hence olivine occurs in basalt, lava, obsidian, artificial scorïæ, in meteoric stones, in the syenite of Elfdale, and (as hyalosiderite) in the wacke of the Kaiserstuhl.

* Constantin von Beust, *Ueber die Porphyrgebilde*, 1835, s. 89-96; also his *Beleuchtung der Werner'schen Gangtheorie*, 1840, s. 6; and C. von Wissenbach, *Abbildungen merkwürdiger Gangverhältnisse*, 1836, fig. 12. The ribbon-like structure of the veins is, however, no more to be regarded of general occurrence than the periodic order of the different members of these masses.

† Mitscherlich, *Ueber die künstliche Darstellung der Mineralien*, in the *Abhandl. der Akademie der Wiss. zu Berlin*, 1822-3, s. 25-41

the simple minerals which characterize the more generally diffused Plutonic and erupted rocks, as well as those on which they have exercised a metamorphic action, have been produced in a crystalline state, and with perfect identity, in artificial mineral products. We must, however, distinguish here between the scorise accidentally formed, and those which have been designedly produced by chemists. To the former belong feldspar, mica, augite, olivine, hornblende, crystallized oxyd of iron, magnetic iron in octahedral crystals, and metallic titanium;* to the latter, garnets, idocrase, rubies (equal in hardness to those found in the East), olivine, and augite.† These minerals constitute the main constituents of granite, gneiss, and mica schist, of basalt, dolerite, and many porphyries. The artificial production of feldspar and mica is of most especial geognostic importance with reference to the theory of the formation of gneiss by the metamorphic agency of argillaceous schist, which contains all the constituents of granite,

* In scorise, crystals of feldspar have been discovered by Heine in the refuse of a furnace for copper fusing, near Sangerhausen, and analyzed by Kersten (Poggend., *Annalen*, bd. xxxiii., s. 337); crystals of augite in scorise, at Sahle (Mitscherlich, in the *Abhandl. der Akad. zu Berlin*, 1822-23, s. 40); of olivine by Seifström (Leonhard, *Basalt-Gebilde*, bd. ii., s. 495); of mica in old scorise of Schloss Garpenberg (Mitscherlich, in Leonhard, op. cit., s. 506); of magnetic iron in the scorise of Chatillon sur Seine (Leonhard, s. 441); and of micaceous iron in potter's clay (Mitscherlich, in Leonhard, op. cit., s. 234).

[See Ebelmer's papers in *Ann. de Chimie et de Physique*, 1847; also *Report on the Crystalline Slags*, by John Percy, M.D., F.R.S., and William Hallows Miller, M.A., 1847. Dr. Percy, in a communication with which he has kindly favored me, says that the minerals which he has found artificially produced and proved by analysis are Humboldtite, gehlenite, olivine, and magnetic oxyd of iron, in octahedral crystals. He suggests that the circumstance of the production of gehlenite at a high temperature in an iron furnace may possibly be made available by geologists in explaining the formation of the rocks in which the natural mineral occurs, as in Fassathal in the Tyrol.]—Tr.

† Of minerals purposely produced, we may mention idocrase and garnet (Mitscherlich, in Poggend., *Annalen der Physik*, bd. xxxii., s. 340); ruby (Gaudin, in the *Comptes Rendus de l'Académie de Science*, t. iv., Part i., p. 999); olivine and augite (Mitscherlich and Berthier, in the *Annales de Chimie et de Physique*, t. xxiv., p. 376). Notwithstanding the greatest possible similarity in crystalline form, and perfect identity in chemical composition, existing, according to Gustav Rose, between augite and hornblende, hornblende has never been found accompanying augite in scorise, nor have chemists ever succeeded in artificially producing either hornblende or feldspar (Mitscherlich in Poggend., *Annalen*, bd. xxxiii., s. 340, and Rose, *Reise nach dem Ural*, bd. ii., s. 358 und 363). See, also, Beudant, in the *Mem. de l'Acad. des Sciences*, t. viii., p. 221, and Becquerel's ingenious experiments in his *Traité de l'Electricité*, t. i., p. 334; t. iii., p. 218; and t. v., p. 148 and 185.

potash not excepted.* It would not be very surprising, therefore, as is well observed by the distinguished geognosist, Von Dechen, if we were to meet with a fragment of gneiss formed on the walls of a smelting furnace which was built of argillaceous slate and grawacke.

After having taken this general view of the three classes of erupted, sedimentary, and metamorphic rocks of the earth's crust, it still remains for us to consider the fourth class, comprising *conglomerates*, or *rocks of detritus*. The very term recalls the destruction which the earth's crust has suffered, and likewise, perhaps, reminds us of the process of cementation, which has connected together, by means of oxyd of iron, or of some argillaceous and calcareous substances, the sometimes rounded and sometimes angular portions of fragments. Conglomerates and rocks of detritus, when considered in the widest sense of the term, manifest characters of a double origin. The substances which enter into their mechanical composition have not been alone accumulated by the action of the waves of the sea or currents of fresh water, for there are some of these rocks the formation of which can not be attributed to the action of water. "When basaltic islands and trachytic rocks rise on fissures, friction of the elevated rock against the walls of the fissures causes the elevated rock to be inclosed by conglomerates composed of its own matter. The granules composing the sandstones of many formations have been separated rather by friction against the erupted volcanic or Plutonic rock than destroyed by the erosive force of a neighboring sea. The existence of these friction *conglomerates*, which are met with in enormous masses in both hemispheres, testifies the intensity of the force with which the erupted rocks have been propelled from the interior through the earth's crust. This detritus has subsequently been taken up by the waters, which have then deposited it in the strata which it still covers."† Sandstone formations are found imbedded in all strata, from the lower silurian transition stone to the beds of the tertiary formations, superposed on the chalk. They are found on the margin of the boundless plains of the New Continent, both within and without the tropics, extending like breast-works along the ancient shore, against which the sea once broke in foaming waves.

* D'Aubuisson, in the *Journal de Physique*, t. lxxviii., p. 128.

† Leop. von Buch, *Geognost. Briefe*, s. 75-82, where it is also shown why the new red sandstone (the *Todliegende* of the Thuringian flötz formation) and the coal measures must be regarded as produced by erupted porphyry.

If we cast a glance on the geographical distribution of rocks, and their relations in space, in that portion of the earth's crust which is accessible to us, we shall find that the most universally distributed chemical substance is *silicic acid*, generally in a variously-colored and opaque form. Next to solid silicic acid we must reckon carbonate of lime, and then the combinations of silicic acid with alumina, potash, and soda, with lime, magnesia, and oxyd of iron.

The substances which we designate as *rocks* are determinate associations of a small number of minerals, in which some combine parasitically, as it were, with others, but only under definite relations; thus, for instance, although quartz (silica), feldspar, and mica are the principal constituents of granite, these minerals also occur, either individually or collectively, in many other formations. By way of illustrating how the quantitative relations of one feldspathic rock differ from another, richer in mica than the former, I would mention that, according to Mitscherlich, three times more alumina and one third more silica than that possessed by feldspar, give the constituents that enter into the composition of mica. Potash is contained in both—a substance whose existence in many kinds of rocks is probably antecedent to the dawn of vegetation on the earth's surface.

The order of succession, and the relative age of the different formations, may be recognized by the superposition of the sedimentary, metamorphic, and conglomerate strata; by the nature of the formations traversed by the erupted masses, and—with the greatest certainty—by the presence of organic remains and the differences of their structure. The application of botanical and zoological evidence to determine the relative age of rocks—this chronometry of the earth's surface, which was already present to the lofty mind of Hooke—indicates one of the most glorious epochs of modern geognosy, which has finally, on the Continent at least, been emancipated from the sway of Semitic doctrines. Palæontological investigations have imparted a vivifying breath of grace and diversity to the science of the solid structure of the earth.

The fossiliferous strata contain, entombed within them, the floras and faunas of by-gone ages. We ascend the stream of time, as in our study of the relations of superposition we descend deeper and deeper through the different strata, in which lies revealed before us a past world of animal and vegetable life. Far-extending disturbances, the elevation of great mountain chains, whose relative ages we are able to define, attest the

destruction of ancient and the manifestation of recent organisms. A few of these older structures have remained in the midst of more recent species. Owing to the limited nature of our knowledge of existence, and from the figurative terms by which we seek to hide our ignorance, we apply the appellation *recent structure* to the historical phenomena of transition manifested in the organisms as well as in the forms of primitive seas and of elevated lands. In some cases these organized structures have been preserved perfect in the minutest details of tissues, integument, and articulated parts, while in others, the animal, passing over soft argillaceous mud, has left nothing but the traces of its course,* or the remains of its undigested food, as in the coprolites.† In the lower Jura formations (the lias of Lyme Regis), the ink bag of the sepia has been so wonderfully preserved, that the material, which myr-

* [In certain localities of the new red sandstone, in the Valley of the Connecticut, numerous tridactyl markings have been occasionally observed on the surface of the slabs of stone when split asunder, in like manner as the ripple-marks appear on the successive layers of sandstone in Tilgate Forest. Some remarkably distinct impressions of this kind, at Turner's Falls (Massachusetts), happening to attract the attention of Dr. James Deane, of Greenfield, that sagacious observer was struck with their resemblance to the foot-marks left on the mud-banks of the adjacent river by the aquatic birds which had recently frequented the spot. The specimens collected were submitted to Professor G. Hitchcock, who followed up the inquiry with a zeal and success that have led to the most interesting results. No reasonable doubt now exists that the imprints in question have been produced by the tracks of bipeds impressed on the stone when in a soft state. The announcement of this extraordinary phenomenon was first made by Professor Hitchcock, in the *American Journal of Science* (January, 1836), and that eminent geologist has since published full descriptions of the different species of imprints which he has detected, in his splendid work on the geology of Massachusetts.—Mantell's *Medals of Creation*, vol. ii., p. 810. In the work of Dr. Mantell above referred to, there is, in vol. ii., p. 815, an admirable diagram of a slab from Turner's Falls, covered with numerous foot-marks of birds, indicating the track of ten or twelve individuals of different sizes.]—*Tr.*

† [From the examination of the fossils spoken of by geologists under the name of *Coprolites*, it is easy to determine the nature of the food of the animals, and some other points; and when, as happened occasionally, the animal was killed while the process of digestion was going on, the stomach and intestines being partly filled with half-digested food, and exhibiting the coprolites actually *in situ*, we can make out with certainty not only the true nature of the food, but the proportionate size of the stomach, and the length and nature of the intestinal canal. Within the cavity of the rib of an extinct animal, the palæontologist thus finds recorded, in indelible characters, some of those hieroglyphics upon which he founds his history.—*The Ancient World*, by D. T. Ansted, 1847, p. 173.]—*Tr.*

iads of years ago might have served the animal to conceal itself from its enemies, still yields the color with which its image may be drawn.* In other strata, again, nothing remains but the faint impression of a muscle shell; but even this, if it belong to a main division of mollusca,† may serve to show the traveler, in some distant land, the nature of the rock in which it is found, and the organic remains with which it is associated. Its discovery gives the history of the country in which it occurs.

The analytic study of primitive animal and vegetable life has taken a double direction: the one is purely morphological, and embraces, especially, the natural history and physiology of organisms, filling up the chasms in the series of still living species by the fossil structures of the primitive world. The second is more specially geognostic, considering fossil remains in their relations to the superposition and relative age of the sedimentary formations. The former has long predominated over the latter, and an imperfect and superficial comparison of fossil remains with existing species has led to errors, which may still be traced in the extraordinary names applied to certain natural bodies. It was sought to identify all fossil species with those still extant in the same manner as, in the sixteenth century, men were led by false analogies to compare the animals of the New Continent with those of the Old. Peter Camper, Sömmering, and Blumenbach had the merit of being the first, by the scientific application of a more ac-

* A discovery made by Miss Mary Anning, who was likewise the discoverer of the coprolites of fish. These coprolites, and the excrements of the Ichthyosauri, have been found in such abundance in England (as, for instance, near Lyme Regis), that, according to Buckland's expression, they lie like potatoes scattered in the ground. See Buckland, *Geology considered with reference to Natural Theology*, vol. i., p. 188-202 and 305. With respect to the hope expressed by Hooke "to raise a chronology" from the mere study of broken and fossilized shells, "and to state the interval of time wherein such or such catastrophes and mutations have happened," see his *Posthumous Works, Lecture*, Feb. 29, 1688.

[Still more wonderful is the preservation of the substance of the animal of certain Cephalopodes in the Oxford clay. In some specimens recently obtained, and described by Professor Owen, not only the ink bag, but the muscular mantle, the head, and its crown of arms, are all preserved in connection with the belemnite shell, while one specimen exhibits the large eyes and the funnel of the animal, and the remains of two fins, in addition to the shell and the ink bag. See Ansted's *Ancient World*, p. 147.]—*Tr.*

† Leop. von Buch, in the *Abhandlungen der Akad. der Wiss. zu Berlin in dem Jahr 1837*, s. 64.

curate comparative anatomy, to throw light on the osteological branch of palæontology—the archæology of organic life; but the actual geognostic views of the doctrine of fossil remains, the felicitous combination of the zoological character with the order of succession, and the relative ages of strata, are due to the labors of George Cuvier and Alexander Brongniart.

The ancient sedimentary formations and those of transition rocks exhibit, in the organic remains contained within them, a mixture of structures very variously situated on the scale of progressively-developed organisms. These strata contain but few plants, as, for instance, some species of Fuci, Lycopodiaceæ which were probably arborescent, Equisetaceæ, and tropical ferns; they present, however, a singular association of animal forms, consisting of Crustacea (trilobites with reticulated eyes, and Calymene), Brachiopoda (*Spirifer*, *Orthis*), elegant Sphæronites, nearly allied to the Crinoidea,* Orthoceratites, of the family of the Cephalopoda, corals, and, blended with these low organisms, fishes of the most singular forms, imbedded in the upper silurian formations. The family of the Cephalaspides, whose fragments of the species *Pterichtys* were long held to be trilobites, belongs exclusively to the devonian period (the old red), manifesting, according to Agassiz, as peculiar a type among fishes as do the Ichthyosauri and Plesiosauri among reptiles.† The Goniatites, of the tribe of Ammonites,‡ are manifested in the transition chalk, in the graywacke of the devonian periods, and even in the latest silurian formations.

The dependence of physiological gradation upon the age of the formations, which has not hitherto been shown with perfect certainty in the case of invertebrata,§ is most regularly manifested in vertebrated animals. The most ancient of these, as we have already seen, are fishes; next in the order of succession of formation, passing from the lower to the upper, come reptiles and mammalia. The first reptile (a Saurian, the Monitor of Cuvier), which excited the attention of Leibnitz,|| is found in cuperiferous schist of the Zechstein of

* Leop. von Buch, *Gebirgsformationen von Russland*, 1840, s. 24–40.

† Agassiz, *Monographie des Poissons Fossiles du vieux Grès Rouge*, p. vi. and 4.

‡ Leop. von Buch, in the *Abhandl. der Berl. Akad.*, 1838, s. 149–168; Beyrich, *Beitr. zur Kenntniss des Rheinischen Uebergangsgebirges*, 1837, s. 45.

§ Agassiz, *Recherches sur les Poissons Fossiles*, t. i., *Introd.*, p. xviii.; Davy, *Consolation in Travel*, dial. iii.

|| A Protosaurus, according to Hermann von Meyer. The rib of a

Thuringia; the Palæosaurus and Thecodontosaurus of Bristol are, according to Murchison, of the same age. The Saurians are found in large numbers in the muschelkalk,* in the keuper, and in the oolitic formations, where they are the most numerous. At the period of these formations there existed Plesiosaurs, having long, swan-like necks consisting of thirty vertebræ; Megalosaurs, monsters resembling the crocodile, forty-five feet in length, and having feet whose bones were like those of terrestrial mammalia, eight species of large-eyed Ichthyosaurs, the Geosaurus or *Lacerta gigantea* of Sömmering, and, finally, seven remarkable species of Pterodactyles,† or Saurians furnished with membranous wings. In the chalk the number of the crocodilian Saurians diminishes, although this epoch is characterized by the so-called crocodile of Maestricht (the Mososaurus of Conybeare), and the colossal, probably gramminivorous Iguanodon. Cuvier has found animals belonging to the existing families of the crocodile in the tertiary formation, and Scheuchzer's *antediluvian man* (*homo diluvii testis*), a large salamander allied to the Axolotl, which I brought with me from the large Mexican lakes, belongs to the most recent fresh-water formations of Oeningen.‡

The determination of the relative ages of organisms by the superposition of the strata has led to important results regarding the relations which have been discovered between extinct families and species (the latter being but few in number) and those which still exist. Ancient and modern observations concur in showing that the fossil floras and faunas differ more from the present vegetable and animal forms in proportion as they belong to lower, that is, more ancient sedimentary formations. The numerical relations first deduced by Cuvier

Saurian asserted to have been found in the mountain limestone (carbonate of lime) of Northumberland (Herm. von Meyer, *Palæologica*, s. 299), is regarded by Lyell (*Geology*, 1832, vol. i., p. 148) as very doubtful. The discoverer himself referred it to the alluvial strata which cover the mountain limestone.

* F. von Alberti, *Monographie des Bunten Sandsteins, Muschelkalks und Keupers*, 1834, s. 119 und 314.

† See Hermann von Meyer's ingenious considerations regarding the organization of the flying Saurians, in his *Palæologica*, s. 228-252. In the fossil specimen of the Pterodactylus crassirostris, which, as well as the longer known P. longirostris (Ornithocephalus of Sömmering), was found at Solenhofen, in the lithographic slate of the upper Jura formation, Professor Goldfuss has even discovered traces of the membranous wing, "with the impressions of curling tufts of hair, in some places a full inch in length." ‡ [Ansted's *Ancient World*, p. 56.]—Tr.

from the great phenomena of the metamorphism of organic life,* have led, through the admirable labors of Deshayes and Lyell, to the most marked results, especially with reference to the different groups of the tertiary formations, which contain a considerable number of accurately investigated structures. Agassiz, who has examined 1700 species of fossil fishes, and who estimates the number of living species which have either been described or are preserved in museums at 8000, expressly says, in his masterly work, that, "with the exception of a few small fossil fishes peculiar to the argillaceous geodes of Greenland, he has not found any animal of this class in all the transition, secondary or tertiary formations, which is specifically identical with any still extant fish." He subjoins the important observation "that in the lower tertiary formations, for instance, in the coarse granular calcareous beds, and in the London clay,† one third of the fossil fishes belong to wholly extinct families. Not a single species of a still extant family is to be found under the chalk, while the remarkable family of the *Sauroidi* (fishes with enameled scales), almost allied to reptiles, and which are found from the coal beds—in which the larger species lie—to the chalk, where they occur individually, bear the same relation to the two families (the *Lepidosteus* and *Polypterus*) which inhabit the American rivers and the Nile, as our present elephants and tapirs do to the *Mastodon* and *Anaplotherium* of the primitive world."‡

The beds of chalk which contain two of these sauroid fishes and gigantic reptiles, and a whole extinct world of corals and muscles, have been proved by Ehrenberg's beautiful discoveries to consist of microscopic *Polythalamia*, many of which still exist in our seas, and in the middle latitudes of the North Sea and Baltic. The first group of tertiary formations above the chalk, which has been designated as belonging to the *Eocene Period*, does not, therefore, merit that designation, since "the dawn of the world in which we live extends much further back in the history of the past than we have hitherto supposed."§

As we have already seen, fishes, which are the most ancient of all vertebrata, are found in the silurian transition strata,

* Cuvier, *Recherches sur les Ossements Fossiles*, t. i., p. 52-57. See, also, the geological scale of epochs in Phillips's *Geology*, 1837, p. 166-185.

† [See *Wonders of Geology*, vol. i., p. 230.]—Tr

‡ Agassiz, *Poissons Fossiles*, t. i., p. 30, and t. iii., p. 1-52; Buckland, *Geology*, vol. i., p. 273-277.

§ Ehrenberg, *Ueber noch jetzt lebende Thierarten der Kreidebildung*, in the *Abhandl. der Berliner Akad.*, 1839, s. 164.

and then uninterruptedly on through all formations to the strata of the tertiary period, while Saurians begin with the zechstone. In like manner, we find the first mammalia (*Thylacotherium Prevostii*, and *T. Bucklandii*, which are nearly allied, according to Valenciennes,* with marsupial animals) in the oolitic formations (Stonesfield schist), and the first birds in the most ancient cretaceous strata.† Such are, according to the present state of our knowledge, the lowest‡ limits of fishes, Saurians, mammalia, and birds.

Although corals and Serpulidæ occur in the most ancient formations simultaneously with highly-developed Cephalopodes and Crustaceans, thus exhibiting the most various orders grouped together, we yet discover very determinate laws in the case of many individual groups of one and the same orders. A single species of fossil, as *Goniatites*, *Trilobites*, or *Nummulites*, sometimes constitutes whole mountains. Where different families are blended together, a determinate succession of organisms has not only been observed with reference to the superposition of the formations, but the association of certain families and species has also been noticed in the lower strata of the same formation. By his acute discovery of the arrangement of the lobes of their chamber-sutures, Leopold von Buch has been enabled to divide the innumerable quantity of *Ammonites* into well-characterized families, and to show that *Ceratites* appertain to the muschelkalk, *Arietes* to the lias, and *Goniatites* to transition limestone and graywacke.§ The lower limits of *Belemnites* are, in the keuper, covered by Jura limestone, and their upper limits in the chalk formations.|| It appears, from what we now know of this subject, that the waters must have been inhabited at the same epoch, and in the most widely-remote districts of the world, by shellfish, which were, at any rate, in part, identical with the fossil remains found in England. Leopold von Buch has discovered *exogyra* and *trigonia* in the southern hemisphere (volcano of

* Valenciennes, in the *Comptes Rendus de l'Académie des Sciences*, t. vii., 1838, Part ii., p. 580.

† In the Weald clay; Beudant, *Géologie*, p. 173. The ornitholites increase in number in the gypsum of the tertiary formations. Cuvier, *Ossemens Fossiles*, t. ii., p. 302-328.

‡ [Recent collections from the southern hemisphere show that this distribution was not so universal during the earlier epochs as has generally been supposed. See papers by Darwin, Sharpe, Morris, and M'Coy, in the *Geological Journal*.]—Tr.

§ Leop. von Buch, in the *Abhandl. der Berl. Akad.*, 1830, s. 135-187

|| Quenstedt, *Flötzgebirge Württembergs*, 1843, s. 135.

Maypo in Chili), and D'Orbigny has described Ammonites and Gryphites from the Himalaya and the Indian plains of Cutch, these remains being identical with those found in the old Jurassic sea of Germany and France.

The strata which are distinguished by definite kinds of petrifications, or by the fragments contained within them, form a geognostic horizon, by which the inquirer may guide his steps, and arrive at certain conclusions regarding the identity or relative age of the formations, the periodic recurrence of certain strata, their parallelism, or their total suppression. If we classify the type of the sedimentary structures in the simplest mode of generalization, we arrive at the following series in proceeding from below upward :

1. The so-called *transition rocks*, in the two divisions of upper and lower graywacke (silurian and devonian systems), the latter being formerly designated as old red sandstone.

2. The *lower trias*,* comprising mountain limestone, coal-measures, together with the lower new red sandstone (Todtliegende and Zechstein).†

3. The *upper trias*, including variegated sandstone,† muschelkalk, and keuper.

4. *Jura limestone* (lias and oolite).

5. *Green sandstone*, the quader sanstein, upper and lower chalk, terminating the secondary formations, which begin with limestone.

6. *Tertiary formations* in three divisions, distinguished as granular limestone, the lignites, and the sub-Apennine gravel of Italy.

Then follow, in the alluvial beds, the colossal bones of the mammalia of the primitive world, as the mastodon, dinothe-

* Quenstedt, *Flötzgebirge Württembergs*, 1843, s. 13.

† Murchison makes two divisions of the *bunter sandstone*, the upper being the same as the *trias* of Alberti, while of the lower division, to which the *Vosges sandstone* of Elie de Beaumont belongs—the *zechstein* and the *todtliegende*—he forms his *Permian system*. He makes the secondary formations commence with the *upper trias*, that is to say, with the upper division of our (German) *bunter sandstone*, while the Permian system, the carboniferous or mountain limestone, and the devonian and silurian strata, constitute his *palæozoic formations*. According to these views, the chalk and Jura constitute the upper, and the keuper, the muschelkalk, and the *bunter sandstone* the lower secondary formations, while the Permian system and the carboniferous limestone are the upper, and the devonian and silurian strata are the lower palæozoic formation. The fundamental principles of this general classification are developed in the great work in which this indefatigable British geologist purposes to describe the geology of a large part of Eastern Europe.

rium, missurium, and the megatherides, among which is Owen's sloth-like mylodon, eleven feet in length.* Besides these extinct families, we find the fossil remains of still extant animals, as the elephant, rhinoceros, ox, horse, and stag. The field near Bogota, called the *Campo de Gigantes*, which is filled with the bones of mastodons, and in which I caused excavations to be made, lies 8740 feet above the level of the sea, while the osseous remains, found in the elevated plateaux of Mexico, belong to true elephants of extinct species.† The projecting spurs of the Himalaya, the Sewalik Hills, which have been so zealously investigated by Captain Cautley‡ and Dr. Falconer, and the Cordilleras, whose elevations are, probably, of very different epochs, contain, besides numerous mastodons, the sivatherium, and the gigantic land tortoise of the primitive world (*Colossochelys*), which is twelve feet in length and six in height, and several extant families, as elephants, rhinoceroses, and giraffes; and it is a remarkable fact, that these remains are found in a zone which still enjoys the same tropical climate which must be supposed to have prevailed at the period of the mastodons.§

Having thus passed in review both the inorganic formations of the earth's crust and the animal remains which are contained within it, another branch of the history of organic life still remains for our consideration, viz., the epoch of vegetation, and the successive floras that have occurred simultaneously with the increasing extent of the dry land and the modifications of the atmosphere. The oldest transition strata, as we have already observed, contain merely cellular marine plants, and it is only in the devonian system that a few cryptogamic forms of vascular plants (*Calamites* and *Lycopodiaceæ*) have been observed.|| Nothing appears to corroborate

* [See Mantell's *Wonders of Geology*, vol. i., p. 168.]—Tr.

† Cuvier, *Ossémens Fossiles*, 1821, t. i., p. 157, 261, and 264. See, also, Humboldt, *Ueber die Hochebene von Bogota*, in the *Deutschen Vierteljahrs-schrift*, 1839, bd. i., s. 117.

‡ [The fossil fauna of the Sewalik range of hills, skirting the southern base of the Himalaya, has proved more abundant in genera and species of mammalia than that of any other region yet explored. As a general expression of the leading features, it may be stated, that it appears to have been composed of representative forms of all ages, from the *oldest of the tertiary period down to the modern*, and of all the *geographical divisions of the Old Continent grouped together into one comprehensive fauna. Fauna Antiqua Sivaliensis*, by Hugh Falconer, M.D., and Major P. T. Cautley.]—Tr.

§ *Journal of the Asiatic Society*, 1844, No. 15, p. 109.

|| Beyrich, in Karsten's *Archiv für Mineralogie*, 1844, bd. xviii., s. 218

the theoretical views that have been started regarding the simplicity of primitive forms of organic life, or that vegetable preceded animal life, and that the former was necessarily dependent upon the latter. The existence of races of men inhabiting the icy regions of the North Polar lands, and whose nutriment is solely derived from fish and cetaceans, shows the possibility of maintaining life independently of vegetable substances. After the devonian system and the mountain limestone, we come to a formation, the botanical analysis of which has made such brilliant advances in modern times.* The coal measures contain not only fern-like cryptogamic plants and phanerogamic monocotyledons (grasses, yucca-like Liliaceæ, and palms), but also gymnospermic dicotyledons (Coniferæ and Cycadeæ), amounting in all to nearly 400 species, as characteristic of the coal formations. Of these we will only enumerate arborescent Calamites and Lycopodiaceæ, scaly Lepidodendra, Sigillariæ, which attain a height of sixty feet, and are sometimes found standing upright, being distinguished by a double system of vascular bundles, cactus-like Stigmaria, a great number of ferns, in some cases the stems, and in others the fronds alone being found, indicating by their abundance the insular form of the dry land,† Cycadeæ,‡ especially palms, although fewer in number,§ Asterophyllites, having whorl-like leaves, and allied to the Naiades, with araucaria-like Coniferæ,|| which exhibit faint traces of annual rings. This difference of character from our present vegetation, manifested in the vegetative forms which were so luxuriously developed on the drier

* By the important labors of Count Sternberg, Adolphe Brongniart, Göppert, and Lindley.

† See Robert Brown's *Botany of Congo*, p. 42, and the Memoir of the unfortunate D'Urville, *De la Distribution des Fougères sur la Surface du Globe Terrestre*.

‡ Such are the Cycadeæ discovered by Count Sternberg in the old carboniferous formation at Radnitz, in Bohemia, and described by Corda (two species of Cycatides and Zamites Cordai. See Göppert, *Fossile Cycadeen in den Arbeiten der Schles. Gesellschaft, für vaterl. Cultur im Jahr 1843*, s. 33, 37, 40, and 50). A Cycadea (*Pterophyllum gonorrhachis*, Göpp.) has also been found in the carboniferous formations in Upper Silesia, at Königshütte.

§ Lindley, *Fossil Flora*, No. xv., p. 163.

|| *Fossil Coniferæ*, in Buckland's *Geology*, p. 483-490. Witham has the great merit of having first recognized the existence of Coniferæ in the early vegetation of the old carboniferous formation. Almost all the trunks of trees found in this formation were previously regarded as palms. The species of the genus *Araucaria* are, however, not peculiar to the coal formations of the British Islands; they likewise occur in Upper Silesia.

and more elevated portions of the old red sandstone, was maintained through all the subsequent epochs to the most recent chalk formations; amid the peculiar characteristics exhibited in the vegetable forms contained in the coal measures, there is, however, a strikingly-marked prevalence of the same families, if not of the same species,* in all parts of the earth as it then existed, as in New Holland, Canada, Greenland, and Melville Island.

The vegetation of the primitive period exhibits forms which, from their simultaneous affinity with several families of the present world, testify that many intermediate links must have become extinct in the scale of organic development. Thus, for example, to mention only two instances, we would notice the *Lepidodendra*, which, according to Lindley, occupy a place between the *Coniferæ* and the *Lycopodiaceæ*,† and the *Araucariæ* and pines, which exhibit some peculiarities in the union of their vascular bundles. Even if we limit our consideration to the present world alone, we must regard as highly important the discovery of *Cycadææ* and *Coniferæ* side by side with *Sagenariæ* and *Lepidodendra* in the ancient coal measures. The *Coniferæ* are not only allied to *Cupuliferæ* and *Betulinae*, with which we find them associated in lignite formations, but also with *Lycopodiaceæ*. The family of the sago-like *Cycadææ* approaches most nearly to palms in its external appearance, while these plants are specially allied to *Coniferæ* in respect to the structure of their blossoms and seed.‡ Where many beds of coal are superposed over one another, the families and species are not always blended, being most frequently grouped together in separate genera; *Lycopodiaceæ* and certain ferns being alone found in one bed, and *Stigmaria* and *Sigillaria* in another. In order to give some idea of the luxuriance of the vegetation of the primitive world, and of the immense masses of vegetable matter which was doubtlessly accumulated in currents and converted in a moist condition into coal,§ I would instance the Saarbrücker coal measures,

* Adolphe Brongniart, *Prodrome d'une Hist. des Végétaux Fossiles*, p. 179; Buckland, *Geology*, p. 479; Endlicher and Unger, *Grundzüge der Botanik*, 1843, s. 455.

† "By means of *Lepidodendron*, a better passage is established from flowering to flowerless plants than by either *Equisetum* or *Cycas*, or any other known genus."—Lindley and Hutton, *Fossil Flora*, vol. ii., p. 53.

‡ Kunth, *Anordnung der Pflanzenfamilien*, in his *Handb. der Botanik*, s. 307 und 314.

§ That coal has not been formed from vegetable fibers charred by

where 120 beds are superposed on one another, exclusive of a great many which are less than a foot in thickness; the coal beds at Johnstone, in Scotland, and those in the Creuzot, in Burgundy, are some of them, respectively, thirty and fifty feet in thickness,* while in the forests of our temperate zones, the carbon contained in the trees growing over a certain area would hardly suffice, in the space of a hundred years, to cover it with more than a stratum of seven French lines in thickness.† Near the mouth of the Mississippi, and in the "wood hills" of the Siberian Polar Sea, described by Admiral Wrangel, the vast number of trunks of trees accumulated by river and sea water currents affords a striking instance of the enormous quantities of drift-wood which must have favored the formation of carboniferous depositions in the inland waters and insular bays. There can be no doubt that these beds owe a considerable portion of the substances of which they consist to grasses, small branching shrubs, and cryptogamic plants.

The association of palms and Coniferae, which we have indicated as being characteristic of the coal formations, is discoverable throughout almost all formations to the tertiary period. In the present condition of the world, these genera fire, but that it has more probably been produced in the moist way by the action of sulphuric acid, is strikingly demonstrated by the excellent observation made by Göppert (Karsten, *Archiv für Mineralogie*, bd. xviii., s. 530), on the conversion of a fragment of amber-tree into black coal. The coal and the unaltered amber lay side by side. Regarding the part which the lower forms of vegetation may have had in the formation of coal beds, see Link, in the *Abhandl. der Berliner Akademie der Wissenschaften*, 1838, s. 38.

* [The actual total thickness of the different beds in England varies considerably in different districts, but appears to amount in the Lancashire coal field to as much as 150 feet.—Ansted's *Ancient World*, p. 78. For an enumeration of the thickness of coal measures in America and the Old Continent, see Mantell's *Wonders of Geology*, vol. ii., p. 69.]—Tr.

† See the accurate labors of Chevandier, in the *Comptes Rendus de l'Académie des Sciences*, 1844, t. xviii., Part i., p. 285. In comparing this bed of carbon, seven lines in thickness, with beds of coal, we must not omit to consider the enormous pressure to which the latter have been subjected from superimposed rock, and which manifests itself in the flattened form of the stems of the trees found in these subterranean regions. "The so-called *wood-hills* discovered in 1806 by Sirowatskoi, on the south coast of the island of New Siberia, consist, according to Hedenström, of horizontal strata of sandstone, alternating with bituminous trunks of trees, forming a mound thirty fathoms in height; at the summit the stems were in a vertical position. The bed of drift-wood is visible at five wersts' distance."—See Wrangel, *Reise längs der Nordküste von Sibirien, in den Jahren 1820-24*, th. i., s. 102.

appear to exhibit no tendency whatever to occur associated together. We have so accustomed ourselves, although erroneously, to regard Coniferæ as a northern form, that I experienced a feeling of surprise when, in ascending from the shores of the South Pacific toward Chilpansingo and the elevated valleys of Mexico, between the *Venta de la Mozonera* and the *Alto de los Caxones*, 4000 feet above the level of the sea, I rode a whole day through a dense wood of *Pinus occidentalis*, where I observed that these trees, which are so similar to the Weymouth pine, were associated with fan palms* (*Corypha dulcis*), swarming with brightly-colored parrots. South America has oaks, but not a single species of pine; and the first time that I again saw the familiar form of a fir-tree, it was thus associated with the strange appearance of the fan palm.† Christopher Columbus, in his first voyage of discovery, saw Coniferæ and palms growing together on the northeastern extremity of the island of Cuba, likewise within the tropics, and scarcely above the level of the sea. This acute observer, whom nothing escaped, mentions the fact in his journal as a remarkable circumstance, and his friend Anghiera, the secretary of Ferdinand the Catholic, remarks with astonishment "that *palmeta* and *pineta* are found associated together in the newly-discovered land." It is a matter of much importance to geology to compare the present distribution of plants over the earth's surface with that exhibited in the fossil floras of the primitive world. The temperate zone of the southern hemisphere, which is so rich in seas and islands, and where

* This corypha is the *soyate* (in Aztec, *zoyatl*), or the *Palma dulce* of the natives. See Humboldt and Bonpland, *Synopsis Plant. Æquinoct. Orbis Novi*, t. i., p. 302. Professor Buschmann, who is profoundly acquainted with the American languages, remarks, that the *Palma soyate* is so named in Yeye's *Vocabulario de la Lengua Othomi*, and that the Aztec word *zoyatl* (Molina, *Vocabulario en Lengua Mexicana y Castellana*, p. 25) recurs in names of places, such as *Zoyatilan* and *Zoyapanco*, near Chiapa.

† Near Baracoa and Cayos de Moya. See the Admiral's journal of the 25th and 27th of November, 1492, and Humboldt, *Examen Critique de l'Hist. de la Géographie du Nouveau Continent*, t. ii., p. 252, and t. iii., p. 23. Columbus, who invariably paid the most remarkable attention to all natural objects, was the first to observe the difference between *Podocarpus* and *Pinus*. "I find," said he, "en la tierra aspera del Cibao pinos que no llevan pinas (fir cones), pero portal orden compuestos por naturaleza, que (los frutos) parecen azeytunas del Axarafe de Sevilla." The great botanist, Richard, when he published his excellent Memoir on *Cycadæ* and Coniferæ, little imagined that before the time of L'Héritier, and even before the end of the fifteenth century, a navigator had separated *Podocarpus* from the *Abietinæ*.

tropical forms blend so remarkably with those of colder parts of the earth, presents, according to Darwin's beautiful and animated descriptions,* the most instructive materials for the study of the present and the past geography of plants. The history of the primordial ages is, in the strict sense of the word, a part of the history of plants.

Cycadeæ, which, from the number of their fossil species, must have occupied a far more important part in the extinct than in the present vegetable world, are associated with the nearly allied Coniferæ from the coal formations upward. They are almost wholly absent in the epoch of the variegated sandstone which contains Coniferæ of rare and luxuriant structure (*Vol-tizia*, *Haidingeria*, *Albertia*); the Cycadeæ, however, occur most frequently in the keuper and lias strata, in which more than twenty different forms appear. In the chalk, marine plants and naiades predominate. The forests of Cycadeæ of the Jura formations had, therefore, long disappeared, and even in the more ancient tertiary formations they are quite subordinate to the Coniferæ and palms.†

The lignites, or beds of brown coal‡ which are present in all divisions of the tertiary period, present, among the most ancient cryptogami: land plants, some few palms, many Coniferæ having distinct annual rings, and foliaceous shrubs of a more or less tropical character. In the middle tertiary period we again find palms and Cycadeæ fully established, and finally a great similarity with our existing flora, manifested in the sudden and abundant occurrence of our pines and firs, Cupuliferæ, maples, and poplars. The dicotyledonous stems found in lignite are occasionally distinguished by colossal size and great age. In the trunk of a tree found at Bonn, Nöggerath counted 792 annual rings.§ In the north of France, at Yseux, near Abbeville, oaks have been discovered in the turf moors of the Somme which measured fourteen feet in diameter, a thickness which is very remarkable in the Old Continent and without the tropics. According to Göppert's excellent investigations, which, it is hoped, may soon be illustrated by plates, it would appear that "all the amber of the Baltic comes from

* Charles Darwin, *Journal of the Voyages of the Adventure and Beagle*, 1839, p. 271.

† Göppert describes three other Cycadeæ (species of *Cycadites* and *Pterophyllum*), found in the brown carboniferous schistose clay of Altsattel and Commotau, in Bohemia. They very probably belong to the Eocene Period. Göppert, *Fossile Cycadeen*, s. 61.

‡ [*Medals of Creation*, vol. i., ch. v., &c. *Wonders of Geology*, vol. i., p. 278, 392.]—Tr.

§ Buckland, *Geology*, p. 509.

a coniferous tree, which, to judge by the still extant remains of the wood and the bark at different ages, approaches very nearly to our white and red pines, although forming a distinct species. The amber-tree of the ancient world (*Pinites succifer*) abounded in resin to a degree far surpassing that manifested by any extant coniferous tree; for not only were large masses of amber deposited in and upon the bark, but also in the wood itself, following the course of the medullary rays, which, together with ligneous cells, are still discernible under the microscope, and peripherally between the rings, being sometimes both yellow and white."

"Among the vegetable forms inclosed in amber are male and female blossoms of our native needle-wood trees and Cupuliferæ, while fragments which are recognized as belonging to thuya, cupressus, ephedera, and castania vesca, blended with those of junipers and firs, indicate a vegetation different from that of the coasts and plains of the Baltic."*

We have now passed through the whole series of formations comprised in the geological portion of the present work, proceeding from the oldest erupted rock and the most ancient sedimentary formations to the alluvial land on which are scattered those large masses of rock, the causes of whose general distribution have been so long and variously discussed, and which are, in my opinion, to be ascribed rather to the penetration and violent outpouring of pent-up waters by the elevation of mountain chains than to the motion of floating blocks of ice.† The most ancient structures of the transition forma-

* [The forests of amber-pines, *Pinites succifer*, were in the southeastern part of what is now the bed of the Baltic, in about 55° N. lat., and 37° E. long. The different colors of amber are derived from local chemical admixture. The amber contains fragments of vegetable matter, and from these it has been ascertained that the amber-pine forests contained four other species of pine (besides the *Pinites succifer*), several cypresses, yews, and junipers, with oaks, poplars, beeches, &c.—altogether forty-eight species of trees and shrubs, constituting a flora of North American character. There are also some ferns, mosses, fungi, and liverworts. See Professor Göppert, *Geol. Trans.*, 1845. Insects, spiders, small crustaceans, leaves, and fragments of vegetable tissue, are imbedded in some of the masses. Upward of 800 species of insects have been observed; most of them belong to species, and even genera, that appear to be distinct from any now known, but others are nearly related to indigenous species, and some are identical with existing forms, that inhabit more southern climes.—*Wonders of Geology*, vol. i., p. 242, &c.]—*Tr.*

† Leopold von Buch, in the *Abhandl. der Akad. der Wissensch. zu Berlin*, 1814–15, s. 161; and in Poggend., *Annalen*, bd. ix., s. 575; Elie de Beaumont, in the *Annales des Sciences Naturelles*, t. xix., p. 60.

tion with which we are acquainted are slate and graywacke, which contain some remains of sea weeds from the silurian or cambrian sea. On what did these so-called *most ancient* formations rest, if gneiss and mica schist must be regarded as changed sedimentary strata? Dare we hazard a conjecture on that which can not be an object of actual geognostic observation? According to an ancient Indian myth, the earth is borne up by an elephant, who in his turn is supported by a gigantic tortoise, in order that he may not fall; but it is not permitted to the credulous Brahmins to inquire on what the tortoise rests. We venture here upon a somewhat similar problem, and are prepared to meet with opposition in our endeavors to arrive at its solution. In the first formation of the planets, as we stated in the astronomical portion of this work, it is probable that nebulous rings revolving round the sun were agglomerated into spheroids, and consolidated by a gradual condensation proceeding from the exterior toward the center. What we term the ancient silurian strata are thus only the upper portions of the solid crust of the earth. The erupted rocks which have broken through and upheaved these strata have been elevated from depths that are wholly inaccessible to our research; they must, therefore, have existed under the silurian strata, and been composed of the same association of minerals which we term granite, augite, and quartzose porphyry, when they are made known to us by eruption through the surface. Basing our inquiries on analogy, we may assume that the substances which fill up deep fissures and traverse the sedimentary strata are merely the ramifications of a lower deposit. The foci of active volcanoes are situated at enormous depths, and, judging from the remarkable fragments which I have found in various parts of the earth incrusting in lava currents, I should deem it more than probable that a primordial granite rock forms the substratum of the whole stratified edifice of fossil remains.* Basalt containing olivine first shows itself in the period of the chalk, trachyte still later, while eruptions of granite belong, as we learn from the products of their metamorphic action, to the epoch of the oldest sedimentary strata of the transition formation. Where knowledge can not be attained from immediate perceptive evidence, we may be allowed from induction, no less than from a careful comparison of facts, to hazard a conjecture by which granite would be re-

* See Elie de Beaumont, *Descr. Géol. de la France*, t. i., p. 65; Beudant, *Géologie*, 1844, p. 209.

stored to a portion of its contested right and title to be considered as a *primordial* rock.

The recent progress of geognosy, that is to say, the more extended knowledge of the geognostic epochs characterized by difference of mineral formations, by the peculiarities and succession of the organisms contained within them, and by the position of the strata, whether uplifted or inclined horizontally, leads us, by means of the causal connection existing among all natural phenomena, to the distribution of solids and fluids into the continents and seas which constitute the upper crust of our planet. We here touch upon a point of contact between geological and geographical geognosy which would constitute the complete history of the form and extent of continents. The limitation of the solid by the fluid parts of the earth's surface, and their mutual relations of area, have varied very considerably in the long series of geognostic epochs. They were very different, for instance, when carboniferous strata were horizontally deposited on the inclined beds of the mountain limestones and old red sandstone; when lias and oolite lay on a substratum of keuper and muschelkalk, and the chalk rested on the slopes of green sandstone and Jura limestone. If, with Elie de Beaumont, we term the waters in which the Jura limestone and chalk formed a soft deposit the *Jurassic or oolitic*, and the *cretaceous seas*, the outlines of these formations will indicate, for the two corresponding epochs, the boundaries between the already dried land and the ocean in which these rocks were forming. An ingenious attempt has been made to draw maps of this physical portion of primitive geography, and we may consider such diagrams as more correct than those of the wanderings of Io or the Homeric geography, since the latter are merely graphic representations of mythical images, while the former are based upon positive facts deduced from the science of geology.

The results of the investigations made regarding the areal relations of the solid portions of our planet are as follows: in the most ancient times, during the silurian and devonian transition epochs, and in the secondary formations, including the trias, the continental portions of the earth were limited to insular groups covered with vegetation; these islands at a subsequent period became united, giving rise to numerous lakes and deeply-indented bays; and, finally, when the chains of the Pyrenees, Apennines, and Carpathian Mountains were elevated about the period of the more ancient tertiary formations, large continents appeared, having almost their present

size.* In the silurian epoch, as well as in that in which the Cycadææ flourished in such abundance, and gigantic saurians were living, the dry land, from pole to pole, was probably less than it now is in the South Pacific and the Indian Ocean. We shall see, in a subsequent part of this work, how this preponderating quantity of water, combined with other causes, must have contributed to raise the temperature and induce a greater uniformity of climate. Here we would only remark, in considering the gradual extension of the dry land, that, shortly before the *disturbances* which at longer or shorter intervals caused the sudden destruction of so great a number of colossal vertebrata in the *diluvial period*, some parts of the present continental masses must have been completely separated from one another. There is a great similarity in South America and Australia between still living and extinct species of animals. In New Holland fossil remains of the kangaroo have been found, and in New Zealand the semi-fossilized bones of an enormous bird, resembling the ostrich, the *dinornis* of Owen,† which is nearly allied to the present apteryx, and but little so to the recently extinct dronte (dodo) of the island of Rodriguez.

The form of the continental portions of the earth may, perhaps, in a great measure, owe their elevation above the surrounding level of the water to the eruption of quartzose porphyry, which overthrew with violence the first great vegetation from which the material of our present coal measures was formed. The portions of the earth's surface which we term plains are nothing more than the broad summits of hills and mountains whose bases rest on the bottom of the ocean. Every plain is, therefore, when considered according to its submarine relations, an *elevated plateau*, whose inequalities have been covered over by horizontal deposition of new sedimentary formations and by the accumulation of alluvium.

* [These movements, described in so few words, were doubtless going on for many thousands and tens of thousands of revolutions of our planet. They were accompanied, also, by vast but slow changes of other kinds. The expansive force employed in lifting up, by mighty movements, the northern portion of the continent of Asia, found partial vent; and from partial subaqueous fissures there were poured out the tabular masses of basalt occurring in Central India, while an extensive area of depression in the Indian Ocean, marked by the coral islands of the Laccadives, the Maldives, the great Chagos Bank, and some others, were in the course of depression by a counteracting movement.—Ansted's *Ancient World*, p. 346, &c.]—Tr.

† [See *American Journal of Science*, vol. xlv., p. 187; and *Medals of Creation*, vol. ii., p. 817; *Trans. Zoolog. Society of London*, vol. ii.; *Wonders of Geology*, vol. i., p. 129.]—Tr.

Among the general subjects of contemplation appertaining to a work of this nature, a prominent place must be given, first, to the consideration of the *quantity* of the land raised above the level of the sea, and, next, to the individual configuration of each part, either in relation to horizontal extension (relations of form) or to vertical elevation (hypsometrical relations of mountain-chains). Our planet has two envelopes, of which one, which is general—the atmosphere—is composed of an elastic fluid, and the other—the sea—is only locally distributed, surrounding, and therefore modifying, the form of the land. These two envelopes of air and sea constitute a natural whole, on which depend the difference of climate on the earth's surface, according to the relative extension of the aqueous and solid parts, the form and aspect of the land, and the direction and elevation of mountain chains. A knowledge of the reciprocal action of air, sea, and land teaches us that great meteorological phenomena can not be comprehended when considered independently of geognostic relations. Meteorology, as well as the geography of plants and animals, has only begun to make actual progress since the mutual dependence of the phenomena to be investigated has been fully recognized. The word climate has certainly special reference to the character of the atmosphere, but this character is itself dependent on the perpetually concurrent influences of the ocean, which is universally and deeply agitated by currents having a totally opposite temperature, and of radiation from the dry land, which varies greatly in form, elevation, color, and fertility, whether we consider its bare, rocky portions, or those that are covered with arborescent or herbaceous vegetation.

In the present condition of the surface of our planet, the area of the solid is to that of the fluid parts as 1 : 2 $\frac{1}{4}$ ths (according to Rigaud, as 100 : 270).* The islands form scarcely $\frac{1}{12}$ d of the continental masses, which are so unequally divided that they consist of three times more land in the northern than in the southern hemisphere; the latter being, therefore, pre-eminently oceanic. From 40° south latitude to the Antarctic pole the earth is almost entirely covered with water. The fluid element predominates in like manner between the eastern shores of the Old and the western shores of the New Continent, being only interspersed with some few insular groups. The learned hydrographer Fleurieu has very justly named this

* See *Transactions of the Cambridge Philosophical Society*, vol. vi., Part ii., 1837, p. 297. Other writers have given the ratio as 100 : 284.

vast oceanic basin, which, under the tropics, extends over 145° of longitude, the *Great Ocean*, in contradistinction to all other seas. The southern and western hemispheres (reckoning the latter from the meridian of Teneriffe) are therefore more rich in water than any other region of the whole earth.

These are the main points involved in the consideration of the relative quantity of land and sea, a relation which exercises so important an influence on the distribution of temperature, the variations in atmospheric pressure, the direction of the winds, and the quantity of moisture contained in the air, with which the development of vegetation is so essentially connected. When we consider that nearly three fourths of the upper surface of our planet are covered with water,* we shall be less surprised at the imperfect condition of meteorology before the beginning of the present century, since it is only during the subsequent period that numerous accurate observations on the temperature of the sea at different latitudes and at different seasons have been made and numerically compared together.

The horizontal configuration of continents in their general relations of extension was already made a subject of intellectual contemplation by the ancient Greeks. Conjectures were advanced regarding the maximum of the extension from west to east, and Dicæarchus placed it, according to the testimony of Agathemerus, in the latitude of Rhodes, in the direction of a line passing from the Pillars of Hercules to Thine. This line, which has been termed *the parallel of the diaphragm of Dicæarchus*, is laid down with an astronomical accuracy of position, which, as I have stated in another work, is well worthy of exciting surprise and admiration.† Strabo, who was probably influenced by Eratosthenes, appears to have been so firmly convinced that this parallel of 36° was the maximum of the extension of the then existing world, that he supposed it had some intimate connection with the form of the earth, and therefore places under this line the continent whose existence

* In the Middle Ages, the opinion prevailed that the sea covered only one seventh of the surface of the globe, an opinion which Cardinal d'Ailly (*Imago Mundi*, cap. 8) founded on the fourth apocryphal book of Esdras. Columbus, who derived a great portion of his cosmographical knowledge from the cardinal's work, was much interested in upholding this idea of the smallness of the sea, to which the misunderstood expression of "the ocean stream" contributed not a little. See Humboldt, *Examen Critique de l'Hist. de la Géographie*, t. i., p. 186.

† Agathemerus, in Hudson, *Geographi Minores*, t. ii., p. 4. See Humboldt, *Asie Centr.*, t. i., p. 120-125.

he divined in the northern hemisphere, between Theria and the coasts of Thine.*

As we have already remarked, one hemisphere of the earth (whether we divide the sphere through the equator or through the meridian of Teneriffe) has a much greater expansion of elevated land than the opposite one: these two vast ocean-girt tracts of land, which we term the eastern and western, or the Old and New Continents, present, however, conjointly with the most striking contrasts of configuration and position of their axes, some similarities of form, especially with reference to the mutual relations of their opposite coasts. In the eastern continent, the predominating direction—the position of the major axis—inclines from east to west (or, more correctly speaking, from southwest to northeast), while in the western continent it inclines from south to north (or, rather, from south-southeast to north-northwest). Both terminate to the north at a parallel coinciding nearly with that of 70° , while they extend to the south in pyramidal points, having submarine prolongations of islands and shoals. Such, for instance, are the Archipelago of Tierra del Fuego, the Lagullas Bank south of the Cape of Good Hope, and Van Diemen's Land, separated from New Holland by Bass's Straits. Northern Asia extends to the above parallel at Cape Taimura, which, according to Krusenstern, is $78^{\circ} 16'$, while it falls below it from the mouth of the Great Tschukotschja River eastward to Behring's Straits, in the eastern extremity of Asia—Cook's East Cape—which, according to Beechey, is only $66^{\circ} 3'$.† The northern shore of the New Continent follows with tolerable exactness the parallel of 70° , since the lands to the north and south of Barrow's Strait, from Boothia Felix and Victoria Land, are merely detached islands.

The pyramidal configuration of all the southern extremities of continents belongs to the *similitudines physicae in configuratione mundi*, to which Bacon already called attention in his *Novum Organon*, and with which Reinhold Foster, one of Cook's companions in his second voyage of circumnavigation, connected some ingenious considerations. On looking eastward from the meridian of Teneriffe, we perceive that the southern extremities of the three continents, viz., Africa as the extreme

* Strabo, lib. i., p. 65, Casaub. See Humboldt, *Examen Crit.*, t. i., p. 152.

† On the mean latitude of the Northern Asiatic shores, and the true name of Cape Taimura (Cape Siewero-Wostotschnoi), and Cape Northeast (Schalagaskoi Mys), see Humboldt, *Asie Centrale*, t. iii., p. 35, 37.

of the Old World, Australia, and South America, successively approach nearer toward the south pole. New Zealand, whose length extends fully 12° of latitude, forms an intermediate link between Australia and South America, likewise terminating in an island, New Leinster. It is also a remarkable circumstance that the greatest extension toward the south falls in the Old Continent, under the same meridian in which the extremest projection toward the north pole is manifested. This will be perceived on comparing the Cape of Good Hope and the Lagullas Bank with the North Cape of Europe, and the peninsula of Malacca with Cape Taimura in Siberia.* We know not whether the poles of the earth are surrounded by land or by a sea of ice. Toward the north pole the parallel of $82^{\circ} 55'$ has been reached, but toward the south pole only that of $78^{\circ} 10'$.

The pyramidal terminations of the great continents are variously repeated on a smaller scale, not only in the Indian Ocean, and in the peninsulas of Arabia, Hindostan, and Malacca, but also, as was remarked by Eratosthenes and Polybius, in the Mediterranean, where these writers had ingeniously compared together the forms of the Iberian, Italian, and Hellenic peninsulas.† Europe, whose area is five times smaller than that of Asia, may almost be regarded as a multifariously articulated western peninsula of the more compact mass of the continent of Asia, the climatic relations of the former being to those of the latter as the peninsula of Brittany is to the rest of France.‡ The influence exercised by the articulation and higher development of the form of a continent on the moral and intellectual condition of nations was remarked by Strabo,§ who extols

* Humboldt, *Asie Centrale*, t. i., p. 198-200. The southern point of America, and the Archipelago which we call Terra del Fuego, lie in the meridian of the northwestern part of Baffin's Bay, and of the great polar land, whose limits have not as yet been ascertained, and which, perhaps, belongs to West Greenland.

† Strabo, lib. ii., p. 92, 108, Casaub.

‡ Humboldt, *Asie Centrale*, t. iii., p. 25. As early as the year 1817, in my work *De distributione Geographica Plantarum, secundum caltemperiem, et altitudinem Montium*, I directed attention to the important influence of compact and of deeply-articulated continents on climate and human civilization, "Regiones vel per sinus lunatos in longa cornua porrectæ, angulis littorum recessibus quasi membratim discriptæ, vel spatia patentia in immensum, quorum littora nullis incisa angulis ambit sine anfractu oceanus" (p. 81, 182). On the relations of the extent of coast to the area of a continent (considered in some degree as a measure of the accessibility of the interior), see the inquiries in Berghaus, *Annalen der Erdkunde*, bd. xii., 1835, s. 490, and *Physikal. Atlas*, 1839 No. iii., s. 69.

§ Strabo, lib. ii., p. 92, 198, Casaub.

the varied form of our small continent as a special advantage. Africa* and South America, which manifest so great a resemblance in their configuration, are also the two continents that exhibit the simplest littoral outlines. It is only the eastern shores of Asia, which, broken as it were by the force of the currents of the ocean† (*fractas ex æquore terras*), exhibit a richly-variegated configuration, peninsulas and contiguous islands alternating from the equator to 60° north latitude.

Our Atlantic Ocean presents all the indications of a valley. It is as if a flow of eddying waters had been directed first toward the northeast, then toward the northwest, and back again to the northeast. The parallelism of the coasts north of 10° south latitude, the projecting and receding angles, the convexity of Brazil opposite to the Gulf of Guinea, that of Africa under the same parallel, with the Gulf of the Antilles, all favor this apparently speculative view.‡ In this Atlantic valley, as is almost every where the case in the configuration of large continental masses, coasts deeply indented, and rich in islands, are situated opposite to those possessing a different character. I long since drew attention to the geognostic importance of entering into a comparison of the western coast of Africa and of South America within the tropics. The deeply-curved indentation of the African continent at Fernando Po, 4° 30' north latitude, is repeated on the coast of the Pacific at 18° 15' south latitude, between the Valley of Arica and the Morro de Juan Diaz, where the Peruvian coast suddenly changes the direction from south to north which it had previously followed, and inclines to the northwest. This change

* Of Africa, Pliny says (v. 1), "Nec alia pars terrarum pauciores recipit sinua." The small Indian peninsula on this side the Ganges presents, in its triangular outline, a third analogous form. In ancient Greece there prevailed an opinion of the regular configuration of the dry land. There were four gulfs or bays, among which the Persian Gulf was placed in opposition to the Hyrcanian or Caspian Sea (Arrian, vii., 16; Plut., in *vita Alexandri*, cap. 44; Dionys. Perieg., v. 48 and 630, p. 11, 38, Bernh.). These four bays and the isthmuses were, according to the optical fancies of Agesianax, supposed to be reflected in the moon (Plut., *de Facie in Orbem Lunæ*, p. 921, 19). Respecting the *terra quadrifida*, or four divisions of the dry land, of which two lay north and two south of the equator, see Macrobius, *Comm. in Somnium Scipionis*, ii., 9. I have submitted this portion of the geography of the ancients, regarding which great confusion prevails, to a new and careful examination, in my *Examen Crit. de l'Hist. de la Géogr.*, t. i., p. 119, 145, 180-185, as also in *Asie Centr.*, t. ii., p. 172-178.

† Fleurieu, in *Voyage de Marchand autour du Monde*, t. iv., p. 38-42.

‡ Humboldt, in the *Journal de Physique*, liii., 1799, p. 33; and *Rel. Hist.*, t. ii., p. 19; t. iii., p. 189, 198.

of direction extends in like manner to the chain of the Andes, which is divided into two parallel branches, affecting not only the littoral portions,* but even the eastern Cordilleras. In the latter, civilization had its earliest seat in the South American plateaux, where the small Alpine lake of Titicaca bathes the feet of the colossal mountains of Sorata and Illimani. Further to the south, from Valdivia and Chiloë (40° to 42° south latitude), through the Archipelago *de los Chonos* to *Terra del Fuego*, we find repeated that singular configuration of *fiords* (a blending of narrow and deeply-indented bays), which in the Northern hemisphere characterizes the western shores of Norway and Scotland.

These are the most general considerations suggested by the study of the upper surface of our planet with reference to the form of continents, and their expansion in a horizontal direction. We have collected facts and brought forward some analogies of configuration in distant parts of the earth, but we do not venture to regard them as fixed laws of form. When the traveler on the declivity of an active volcano, as, for instance, of Vesuvius, examines the frequent partial elevations by which portions of the soil are often permanently upheaved several feet above their former level, either immediately preceding or during the continuance of an eruption, thus forming roof-like or flattened summits, he is taught how accidental conditions in the expression of the force of subterranean vapors, and in the resistance to be overcome, may modify the form and direction of the elevated portions. In this manner, feeble perturbations in the equilibrium of the internal elastic forces of our planet may have inclined them more to its northern than to its southern direction, and caused the continent in the eastern part of the globe to present a broad mass, whose major axis is almost parallel with the equator, while in the western and more oceanic part the southern extremity is extremely narrow.

Very little can be empirically determined regarding the causal connection of the phenomena of the formation of continents, or of the analogies and contrasts presented by their

* Humboldt, in Poggendorf's *Annalen der Physik*, bd. xl., s. 171. On the remarkable fiord formation at the southeast end of America, see Darwin's Journal (*Narrative of the Voyages of the Adventure and Beagle*, vol. iii.), 1839, p. 266. The parallelism of the two mountain chains is maintained from 5° south to 5° north latitude. The change in the direction of the coast at Arica appears to be in consequence of the altered course of the fissure, above which the Cordillera of the Andes has been upheaved.

configuration. All that we know regarding this subject resolves itself into this one point, that the active cause is subterranean ; that continents did not arise at once in the form they now present, but were, as we have already observed, increased by degrees by means of numerous oscillatory elevations and depressions of the soil, or were formed by the fusion of separate smaller continental masses. Their present form is, therefore, the result of two causes, which have exercised a consecutive action the one on the other : the first is the expression of subterranean force, whose direction we term accidental, owing to our inability to define it, from its removal from within the sphere of our comprehension, while the second is derived from forces acting on the surface, among which volcanic eruptions, the elevation of mountains, and currents of sea water play the principal parts. How totally different would be the condition of the temperature of the earth, and, consequently, of the state of vegetation, husbandry, and human society, if the major axis of the New Continent had the same direction as that of the Old Continent ; if, for instance, the Cordilleras, instead of having a southern direction, inclined from east to west ; if there had been no radiating tropical continent, like Africa, to the south of Europe ; and if the Mediterranean, which was once connected with the Caspian and Red Seas, and which has become so powerful a means of furthering the intercommunication of nations, had never existed, or if it had been elevated like the plains of Lombardy and Cyrene ?

The changes of the reciprocal relations of height between the fluid and solid portions of the earth's surface (changes which, at the same time, determine the outlines of continents, and the greater or lesser submersion of low lands) are to be ascribed to numerous unequally working causes. The most powerful have incontestably been the force of elastic vapors inclosed in the interior of the earth, the sudden change of temperature of certain dense strata,* the unequal secular loss of

* De la Beche, *Sections and Views illustrative of Geological Phenomena*, 1830, tab. 40 ; Charles Babbage, *Observations on the Temple of Serapis at Pozzuoli, near Naples, and on certain Causes which may produce Geological Cycles of great Extent*, 1834. " If a stratum of sandstone five miles in thickness should have its temperature raised about 100°, its surface would rise twenty-five feet. Heated beds of clay would, on the contrary, occasion a sinking of the ground by their contraction." See Bischof, *Wärmelehre des Innern unseres Erdkörpers*, s. 303, concerning the calculations for the secular elevation of Sweden, on the supposition of a rise by so small a quantity as 7° in a stratum of about 155,000 feet in thickness, and heated to a state of fusion.

heat experienced by the crust and nucleus of the earth, occasioning ridges in the solid surface, local modifications of gravitation,* and, as a consequence of these alterations, in the curvature of a portion of the liquid element. According to the views generally adopted by geognosists in the present day, and which are supported by the observation of a series of well-attested facts, no less than by analogy with the most important volcanic phenomena, it would appear that the elevation of continents is actual, and not merely apparent or owing to the configuration of the upper surface of the sea. The merit of having advanced this view belongs to Leopold von Buch, who first made his opinions known to the scientific world in the narrative of his memorable *Travels through Norway and Sweden* in 1806 and 1807.† While the whole coast of Sweden and Finland, from Sölvitzborg, on the limits of Northern Scania, past Gefle to Tornea, and from Tornea to Abo, experiences a gradual rise of four feet in a century, the southern part of Sweden is, according to Neilson, undergoing a simultaneous depression.‡ The maximum of this elevating

* The opinion so implicitly entertained regarding the invariability of the force of gravity at any given point of the earth's surface, has in some degree been controverted by the gradual rise of large portions of the earth's surface. See Bessel, *Ueber Maas und Gewicht*, in Schumacher's *Jahrbuch für 1840*, s. 134.

† Th. ii. (1810), s. 389. See Hallström, in *Kongl. Vetenskaps-Academiens Handlingar* (Stockh.), 1823, p. 30; Lyell, in the *Philos. Trans.* for 1835; Blom (Amtmann in Budskerud), *Stat. Beschr. von Norwegen*, 1843, s. 89-116. If not before Von Buch's travels through Scandinavia, at any rate before their publication, Playfair, in 1802, in his illustrations of the Huttonian theory, § 393, and, according to Keilhau (*Om Landjordens Stigning in Norge*, in the *Nyt Magazine für Naturvidenskaberne*), and the Dane Jessen, even before the time of Playfair, had expressed the opinion that it was not the sea which was sinking, but the solid land of Sweden which was rising. Their ideas, however, were wholly unknown to our great geologist, and exerted no influence on the progress of physical geography. Jessen, in his work, *Kongeriget Norge fremstillet efter dets naturlige og borgerlige Tilstand*, Kjøbenhavn, 1763, sought to explain the causes of the changes in the relative levels of the land and sea, basing his views on the early calculations of Celsius, Kalm, and Dalin. He broaches some confused ideas regarding the possibility of an internal growth of rocks, but finally declares himself in favor of an upheaval of the land by earthquakes, "although," he observes, "no such rising was apparent immediately after the earthquake of Egersund, yet the earthquake may have opened the way for other causes producing such an effect."

‡ See Berzelius, *Jahrsbericht über die Fortschritte der Physischen Wiss.*, No. 18, s. 686. The islands of Saltholm, opposite to Copenhagen, and Björnholm, however, rise but very little—Björnholm scarcely one foot in a century. See Forchhammer, in *Philos. Magazine*, 3d Series, vol. ii., p. 309.

force appears to lie in the north of Lapland, and to diminish gradually to the south toward Calmar and Sölvitzborg. Lines marking the ancient level of the sea in pre-historic times are indicated throughout the whole of Norway,* from Cape Lindesnes to the extremity of the North Cape, by banks of shells identical with those of the present seas, and which have lately been most accurately examined by Bravais during his long winter sojourn at Bosekop. These banks lie nearly 650 feet above the present mean level of the sea, and reappear, according to Keilhan and Eugene Robert, in a north-northwest direction on the coasts of Spitzbergen, opposite the North Cape. Leopold von Buch, who was the first to draw attention to the high banks of shells at Tromsø (latitude $69^{\circ} 40'$), has, however, shown that the more ancient elevations on the North Sea appertain to a different class of phenomena, from the regular and gradual retrogressive elevations of the Swedish shores in the Gulf of Bothnia. This latter phenomenon, which is well attested by historical evidence, must not be confounded with the changes in the level of the soil occasioned by earthquakes, as on the shores of Chili and of Cutch, and which have recently given occasion to similar observations in other countries. It has been found that a perceptible sinking resulting from a disturbance of the strata of the upper surface sometimes occurs, corresponding with an elevation elsewhere, as, for instance, in West Greenland, according to Pingel and Graah, in Dalmatia and in Scania.

Since it is highly probable that the oscillatory movements of the soil, and the rising and sinking of the upper surface, were more strongly marked in the early periods of our planet than at present, we shall be less surprised to find in the interior of continents some few portions of the earth's surface lying below the general level of existing seas. Instances of this kind occur in the soda lakes described by General Andreossy, the small bitter lakes in the narrow Isthmus of Suez, the Caspian Sea, the Sea of Tiberias, and especially the Dead Sea.† The level of the water in the two last-named seas is

* Keilhan, in *Nyt Mag. for Naturvid.*, 1832, bd. i., p. 105-254; bd. ii., p. 57; Bravais, *Sur les Lignes d'ancien Niveau de la Mer*, 1843, p. 15-40. See, also, Darwin, "on the Parallel Roads of Glen-Roy and Lochaber," in *Philos. Trans. for 1839*, p. 60.

† Humboldt, *Asie Centrale*, t. ii., p. 319-324; t. iii., p. 549-551. The depression of the Dead Sea has been successively determined by the barometrical measurements of Count Bertou, by the more careful ones of Bussegger, and by the trigonometrical survey of Lieutenant Symond, of the Royal Navy, who states that the difference of level be-

666 and 1312 feet below the level of the Mediterranean. If we could suddenly remove the alluvial soil which covers the rocky strata in many parts of the earth's surface, we should discover how great a portion of the rocky crust of the earth was then below the present level of the sea. The periodic, although irregularly alternating rise and fall of the water of the Caspian Sea, of which I have myself observed evident traces in the northern portions of its basin, appears to prove,* as do also the observations of Darwin on the coral seas,† that without earthquakes, properly so called, the surface of the earth is capable of the same gentle and progressive oscillations as those which must have prevailed so generally in the earliest ages, when the surface of the hardening crust of the earth was less compact than at present.

The phenomena to which we would here direct attention remind us of the instability of the present order of things, and of the changes to which the outlines and configuration of continents are probably still subject at long intervals of time. That which may scarcely be perceptible in one generation, accumulates during periods of time, whose duration is revealed to us by the movement of remote heavenly bodies. The eastern coast of the Scandinavian peninsula has probably risen

tween the surface of the Dead Sea and the highest houses of Jaffa is about 1605 feet. Mr. Alderson, who communicated this result to the Geographical Society of London in a letter, of the contents of which I was informed by my friend, Captain Washington, was of opinion (Nov. 28, 1841) that the Dead Sea lay about 1400 feet under the level of the Mediterranean. A more recent communication of Lieutenant Symond (Jameson's *Edinburgh New Philosophical Journal*, vol. xxxiv., 1843, p. 178) gives 1312 feet as the final result of two very accordant trigonometrical operations.

* *Sur la Mobilité du fond de la Mer Caspienne*, in my *Asie Centr.*, t. ii., p. 283-294. The Imperial Academy of Sciences of St. Petersburg, in 1830, at my request, charged the learned physicist Lenz to place marks indicating the mean level of the sea, for definite epochs, in different places near Baku, in the peninsula of Absheron. In the same manner, in an appendix to the instructions given to Captain (now Sir James C.) Ross for his Antarctic expedition, I urged the necessity of causing marks to be cut in the rocks of the southern hemisphere, as had already been done in Sweden and on the shores of the Caspian Sea. Had this measure been adopted in the early voyages of Bougainville and Cook, we should now know whether the secular relative changes in the level of the seas and land are to be considered as a general, or merely a local natural phenomenon, and whether a law of direction can be recognized in the points which have simultaneous elevation or depression.

† On the elevation and depression of the bottom of the South Sea, and the different areas of alternate movements, see Darwin's *Journal*, p. 557, 561-566.

about 320 feet in the space of 8000 years; and in 12,000 years, if the movement be regular, parts of the bottom of the sea which lie nearest the shores, and are in the present day covered by nearly fifty fathoms of water, will come to the surface and constitute dry land. But what are such intervals of time compared to the length of the geognostic periods revealed to us in the stratified series of formations, and in the world of extinct and varying organisms! We have hitherto only considered the phenomena of elevation; but the analogies of observed facts lead us with equal justice to assume the possibility of the depression of whole tracts of land. The mean elevation of the non-mountainous parts of France amounts to less than 480 feet. It would not, therefore, require any long period of time, compared with the old geognostic periods, in which such great changes were brought about in the interior of the earth, to effect the permanent submersion of the northwestern part of Europe, and induce essential alterations in its littoral relations.

The depression and elevation of the solid or fluid parts of the earth—phenomena which are so opposite in their action that the effect of elevation in one part is to produce an apparent depression in another—are the causes of all the changes which occur in the configuration of continents. In a work of this general character, and in an impartial exposition of the phenomena of nature, we must not overlook the *possibility* of a diminution of the quantity of water, and a constant depression of the level of seas. There can scarcely be a doubt that, at the period when the temperature of the surface of the earth was higher, when the waters were inclosed in larger and deeper fissures, and when the atmosphere possessed a totally different character from what it does at present, great changes must have occurred in the level of seas, depending upon the increase and decrease of the liquid parts of the earth's surface. But in the actual condition of our planet, there is no direct evidence of a real continuous increase or decrease of the sea, and we have no proof of any gradual change in its level at certain definite points of observation, as indicated by the mean range of the barometer. According to experiments made by Daussey and Antonio Nobile, an increase in the height of the barometer would in itself be attended by a depression in the level of the sea. But as the mean pressure of the atmosphere at the level of the sea is not the same at all latitudes, owing to meteorological causes depending upon the direction of the wind and varying degrees of moisture, the

barometer alone can not afford a certain evidence of the general change of level in the ocean. The remarkable fact that some of the ports in the Mediterranean were repeatedly left dry during several hours at the beginning of this century, appears to show that currents may, by changes occurring in their direction and force, occasion a *local* retreat of the sea, and a permanent drying of a small portion of the shore, without being followed by any actual diminution of water, or any permanent depression of the ocean. We must, however, be very cautious in applying the knowledge which we have lately arrived at, regarding these involved phenomena, since we might otherwise be led to ascribe to water, as the elder element, what ought to be referred to the two other elements, earth and air.

As the *external* configuration of continents, which we have already described in their horizontal expansion, exercises, by their variously-indented littoral outlines, a favorable influence on climate, trade, and the progress of civilization, so likewise does their internal articulation, or the vertical elevation of the soil (chains of mountains and elevated plateaux), give rise to equally important results. Whatever produces a polymorphic diversity of forms on the surface of our planetary habitation—such as mountains, lakes, grassy savannas, or even deserts encircled by a band of forests—impresses some peculiar character on the social condition of the inhabitants. Ridges of high land covered by snow impede intercourse; but a blending of low, discontinued mountain chains* and tracts of valleys, as we see so happily presented in the west and south of Europe, tends to the multiplication of meteorological processes and the products of vegetation, and, from the variety manifested in different kinds of cultivation in each district, even under the same degree of latitude, gives rise to wants that stimulate the activity of the inhabitants. Thus the awful revolutions, during which, by the action of the interior on the crust of the earth, great mountain chains have been elevated by the sudden upheaval of a portion of the oxydized exterior of our planet, have served, after the establishment of repose, and on the revival of organic life, to furnish a richer and more beautiful variety of individual forms, and in a great measure to remove from the earth that aspect of dreary

* Humboldt, *Rel. Hist.*, t. iii., p. 232-234. See, also, the able remarks on the configuration of the earth, and the position of its lines of elevation, in Albrechts von Roon; *Grundzügen der Erd Völker und Staatenkunde*, Abth. i., 1837, s. 158, 270, 276.

uniformity which exercises so impoverishing an influence on the physical and intellectual powers of mankind.

According to the grand views of Elie de Beaumont, we must ascribe a relative age to each system of mountain chains* on the supposition that their elevation must necessarily have occurred between the period of the deposition of the vertically elevated strata and that of the horizontally inclined strata running at the base of the mountains. The ridges of the Earth's crust—elevations of strata which are of the same geognostic age—appear, moreover, to follow one common direction. The line of strike of the horizontal strata is not always parallel with the axis of the chain, but intersects it, so that, according to my views,† the phenomenon of elevation of the strata, which is even found to be repeated in the neighboring plains, must be more ancient than the elevation of the chain. The main direction of the whole continent of Europe (from southwest to northeast) is opposite to that of the great fissures which pass from northwest to southeast, from the mouths of the Rhine and Elbe, through the Adriatic and Red Seas, and through the mountain system of Putsch-Koh in Luristan, toward the Persian Gulf and the Indian Ocean. This almost rectangular intersection of geodesic lines exercises an important influence on the commercial relations of Europe, Asia, and the northwest of Africa, and on the progress of civilization on the formerly more flourishing shores of the Mediterranean.‡

Since grand and lofty mountain chains so strongly excite our imagination by the evidence they afford of great terrestrial revolutions, and when considered as the boundaries of climates, as lines of separation for waters, or as the site of a different form of vegetation, it is the more necessary to demonstrate, by a correct numerical estimation of their volume, how small is the quantity of their elevated mass when compared with the area of the adjacent continents. The mass of the Pyrenees, for instance, the mean elevation of whose summits, and the areal quantity of whose base have been ascertained by accurate measurements, would, if scattered over

* Leop. von Buch, *Ueber die Geognostischen Systeme von Deutschland*, in his *Geogn. Briefen an Alexander von Humboldt*, 1824, s. 265-271; Elie de Beaumont, *Recherches sur les Révolutions de la Surface du Globe*, 1829, p. 297-307.

† Humboldt, *Asie Centrale*, t. i., p. 277-283. See, also, my *Essai sur le Gisement des Roches*, 1822, p. 57, and *Relat. Hist.*, t. iii., p. 244-250.

‡ *Asie Centrale*, t. i., p. 284, 286. The Adriatic Sea likewise follows a direction from S.E. to N.W.

the surface of France, only raise its mean level about 115 feet. The mass of the eastern and western Alps would in like manner only increase the height of Europe about 21½ feet above its present level. I have found by a laborious investigation,* which, from its nature, can only give a maximum limit, that the center of gravity of the volume of the land raised above the present level of the sea in Europe and North America is respectively situated at an elevation of 671 and 748 feet, while it is at 1132 and 1152 feet in Asia and South America. These numbers show the low level of northern regions. In Asia the vast steppes of Siberia are compensated for by the great elevations of the land (between the Himalaya, the North Thibetian chain of Kuen-lun, and the Celestial Mountains), from 28° 30' to 40° north latitude. We may, to a certain extent, trace in these numbers the portions of the Earth in which the Plutonic forces were most intensely manifested in the interior by the upheaval of continental masses.

There are no reasons why these Plutonic forces may not, in future ages, add new mountain systems to those which Elie de Beaumont has shown to be of such different ages, and inclined in such different directions. Why should the crust of the Earth have lost its property of being elevated in ridges? The recently-elevated mountain systems of the Alps and the Cordilleras exhibit in Mont Blanc and Monte Rosa, in Sorata, Illimani, and Chimborazo, colossal elevations which do not favor the assumption of a decrease in the intensity of the subterranean forces. All geognostic phenomena indicate the periodic alternation of activity and repose;† but the quiet we now enjoy is only apparent. The tremblings which still agitate the surface under all latitudes, and in every species of rock, the elevation of Sweden, the appearance of new islands of eruption, are all conclusive as to the unquiet condition of our planet.

* *De la hauteur Moyenne des Continents*, in my *Asie Centrale*, t. i., p. 82-90, 165-189. The results which I have obtained are to be regarded as the extreme value (*nombres-limites*). Laplace's estimate of the mean height of continents at 3280 feet is at least three times too high. The immortal author of the *Mécanique Celeste* (t. v., p. 14) was led to this conclusion by hypothetical views as to the mean depth of the sea. I have shown (*Asie Centr.*, t. i., p. 93) that the old Alexandrian mathematicians, on the testimony of Plutarch (in *Emilio Paylo*, cap. 15), believed this depth to depend on the height of the mountains. The height of the center of gravity of the volume of the continental masses is probably subject to slight variations in the course of many centuries.

† *Zweiter Geologischer Brief von Elie de Beaumont an Alexander von Humboldt*, in Poggendorf's *Annalen*, bd. xxv., s. 1-58.

The two envelopes of the solid surface of our planet—the liquid and the aëriiform—exhibit, owing to the mobility of their particles, their currents, and their atmospheric relations, many analogies combined with the contrasts which arise from the great difference in the condition of their aggregation and elasticity. The depths of ocean and of air are alike unknown to us. At some few places under the tropics no bottom has been found with soundings of 276,000 feet (or more than four miles), while in the air, if, according to Wollaston, we may assume that it has a limit from which waves of sound may be reverberated, the phenomenon of twilight would incline us to assume a height at least nine times as great.* The aërial ocean rests partly on the solid earth, whose mountain chains and elevated plateaux rise, as we have already seen, like green wooded shoals, and partly on the sea, whose surface forms a moving base, on which rest the lower, denser, and more saturated strata of air.

Proceeding upward and downward from the common limit of the aërial and liquid oceans, we find that the strata of air and water are subject to determinate laws of decrease of temperature. This decrease is much less rapid in the air than in the sea, which has a tendency under all latitudes to maintain its temperature in the strata of water most contiguous to the atmosphere, owing to the sinking of the heavier and more cooled particles. A large series of the most carefully conducted observations on temperature shows us that in the ordinary and mean condition of its surface, the ocean from the equator to the forty-eighth degree of north and south latitude is somewhat warmer than the adjacent strata of air.† Owing to this decrease of temperature at increasing depths, fishes and other inhabitants of the sea, the nature of whose digestive and respiratory organs fits them for living in deep water, may even, under the tropics, find the low degree of temperature and the coolness of climate characteristic of more temperate and more northern latitudes. This circumstance, which is analogous to the prevalence of a mild and even cold air on the elevated plains of the torrid zone, exercises a special influence on the migration and geographical distribution of many marine animals. Moreover, the depths at which fishes live, modify, by the increase of pressure, their cutaneous respiration, and the

* [See Wilson's Paper, *On Wollaston's Argument from the Limitation of the Atmosphere as to the finite Divisibility of Matter.*—*Trans. of the Royal Society of Edinb.*, vol. xvi., p. 1, 1845.]—*Tr.*

† Humboldt, *Relation Hist.*, t. iii., chap. xxix., p. 514-530.

oxygenous and nitrogenous contents of their swimming bladders.

As fresh and salt water do not attain the maximum of their density at the same degree of temperature, and as the saltness of the sea lowers the thermometrical degree corresponding to this point, we can understand how the water drawn from great depths of the sea during the voyages of Kotzebue and Dupetit-Thouars could have been found to have only the temperature of 37° and $36^{\circ}.5$. This icy temperature of sea water, which is likewise manifested at the depths of tropical seas, first led to a study of the lower polar currents, which move from both poles toward the equator. Without these submarine currents, the tropical seas at those depths could only have a temperature equal to the local maximum of cold possessed by the falling particles of water at the radiating and cooled surface of the tropical sea. In the Mediterranean, the cause of the absence of such a refrigeration of the lower strata is ingeniously explained by Arago, on the assumption that the entrance of the deeper polar currents into the Straits of Gibraltar, where the water at the surface flows in from the Atlantic Ocean from west to east, is hindered by the submarine counter-currents which move from east to west, from the Mediterranean into the Atlantic.

The ocean, which acts as a general equalizer and moderator of climates, exhibits a most remarkable uniformity and constancy of temperature, especially between 10° north and 10° south latitude,* over spaces of many thousands of square miles, at a distance from land where it is not penetrated by currents of cold and heated water. It has, therefore, been justly observed, that an exact and long-continued investigation of these thermic relations of the tropical seas might most easily afford a solution to the great and much-contested problem of the permanence of climates and terrestrial temperatures.† Great changes in the luminous disk of the sun would,

* See the series of observations made by me in the South Sea, from $0^{\circ} 5'$ to $13^{\circ} 16'$ N. lat., in my *Asie Centrale*, t. iii., p. 234.

† "We might (by means of the temperature of the ocean under the tropics) enter into the consideration of a question which has hitherto remained unanswered, namely, that of the constancy of terrestrial temperatures, without taking into account the very circumscribed local influences arising from the diminution of wood in the plains and on mountains, and the drying up of lakes and marshes. Each age might easily transmit to the succeeding one some few data, which would perhaps furnish the most simple, exact, and direct means of deciding whether the sun, which is almost the sole and exclusive source of the heat of

if they were of long duration, be reflected with more certainty in the mean temperature of the sea than in that of the solid land.

The zones, at which occur the maxima of the oceanic temperature and of the density (the saline contents) of its waters, do not correspond with the equator. The two maxima are separated from one another, and the waters of the highest temperature appear to form two nearly parallel lines north and south of the geographical equator. Lenz, in his voyage of circumnavigation, found in the Pacific the maxima of density in 22° north and 17° south latitude, while its minimum was situated a few degrees to the south of the equator. In the region of calms the solar heat can exercise but little influence on evaporation, because the stratum of air impregnated with saline aqueous vapor, which rests on the surface of the sea, remains still and unchanged.

The surface of all connected seas must be considered as having a general perfectly equal level with respect to their mean elevation. Local causes (probably prevailing winds and currents) may, however, produce permanent, although trifling changes in the level of some deeply-indented bays, as, for instance, the Red Sea. The highest level of the water at the Isthmus of Suez is at different hours of the day from 24 to 30 feet above that of the Mediterranean. The form of the Straits of Bab-el-Mandeb, through which the waters appear to find an easier ingress than egress, seems to contribute to this remarkable phenomenon, which was known to the ancients.* The admirable geodetic operations of Corabœuf and Delcrois show that no perceptible difference of level exists between the upper surfaces of the Atlantic and the Mediterranean, along the chain of the Pyrenees, or between the coasts of northern Holland and Marseilles.†

our planet, changes its physical constitution and splendor, like the greater number of the stars, or whether, on the contrary, that luminary has attained to a permanent condition."—Arago, in the *Comptes Rendus des Séances de l'Acad. des Sciences*, t. xi., Part ii., p. 309.

* Humboldt, *Asie Centrale*, t. ii., p. 321, 327.

† See the numerical results in p. 328-333 of the volume just named. From the geodesical levelings which, at my request, my friend General Bolivar caused to be taken by Lloyd and Falmarc, in the years 1828 and 1829, it was ascertained that the level of the Pacific is at the utmost $3\frac{1}{2}$ feet higher than that of the Caribbean Sea; and even that at different hours of the day each of the seas is in turn the higher, according to their respective hours of flood and ebb. If we reflect that in a distance of 64 miles, comprising 933 stations of observation, an error of three feet would be very apt to occur, we may say that in these new

Disturbances of equilibrium and consequent movements of the waters are partly irregular and transitory, dependent upon winds, and producing waves which sometimes, at a distance from the shore and during a storm, rise to a height of more than 35 feet; partly regular and periodic, occasioned by the position and attraction of the sun and moon, as the ebb and flow of the tides; and partly permanent, although less intense, occurring as oceanic currents. The phenomena of tides, which prevail in all seas (with the exception of the smaller ones that are completely closed in, and where the ebbing and flowing waves are scarcely or not at all perceptible), have been perfectly explained by the Newtonian doctrine, and thus brought "within the domain of necessary facts." Each of these periodically-recurring oscillations of the waters of the sea has a duration of somewhat more than half a day. Although in the open sea they scarcely attain an elevation of a few feet, they often rise considerably higher where the waves are opposed by the configuration of the shores, as, for instance, at St. Malo and in Nova Scotia, where they reach the respective elevations of 50 feet, and of 65 to 70 feet. "It has been shown by the analysis of the great geometrician Laplace, that, supposing the depth to be wholly inconsiderable when compared with the radius of the earth, the stability of the equilibrium of the sea requires that the density of its fluid should be less than that of the earth; and, as we have already seen, the earth's density is in fact five times greater than that of water. The elevated parts of the land can not therefore be overflowed, nor can the remains of marine animals found on the summits of mountains have been conveyed to those localities by any previous high tides."*

operations we have further confirmation of the equilibrium of the waters which communicate round Cape Horn. (Arago, in the *Annuaire du Bureau des Longitudes pour 1831*, p. 319.) I had inferred, from barometrical observations instituted in 1799 and 1804, that if there were any difference between the level of the Pacific and the Atlantic (Caribbean Sea), it could not exceed three meters (nine feet three inches). See my *Relat. Hist.*, t. iii., p. 555-557, and *Annales de Chimie*, t. i., p. 55-64. The measurements, which appear to establish an excess of height for the waters of the Gulf of Mexico, and for those of the northern part of the Adriatic Sea, obtained by combining the trigonometrical operations of Delcroix and Choppin with those of the Swiss and Austrian engineers, are open to many doubts. Notwithstanding the form of the Adriatic, it is improbable that the level of its waters in its northern portion should be 28 feet higher than that of the Mediterranean at Marseilles, and 25 feet higher than the level of the Atlantic Ocean. See my *Asie Centrale*, t. ii., p. 332.

* Bessel, *Ueber Fluth und Ebbe*, in Schumacher's *Jahrbuch*, 1838, s. 225

evidence of the importance of analysis, which is too often regarded with contempt among the unscientific, that Laplace's perfect theory of tides has enabled us, in our astronomical ephemerides, to predict the height of spring-tides at the periods of new and full moon, and thus put the inhabitants of the sea-shore on their guard against the increased danger attending these lunar revolutions.

Oceanic currents, which exercise so important an influence on the intercourse of nations and on the climatic relations of adjacent coasts, depend conjointly upon various causes, differing alike in nature and importance. Among these we may reckon the periods at which tides occur in their progress round the earth; the duration and intensity of prevailing winds; the modifications of density and specific gravity which the particles of water undergo in consequence of differences in the temperature and in the relative quantity of saline contents at different latitudes and depths;* and, lastly, the horary variations of the atmospheric pressure, successively propagated from east to west, and occurring with such regularity in the tropics. These currents present a remarkable spectacle; like rivers of uniform breadth, they cross the sea in different directions, while the adjacent strata of water, which remain undisturbed, form, as it were, the banks of these moving streams. This difference between the moving waters and those at rest is most strikingly manifested where long lines of sea-weed, borne onward by the current, enable us to estimate its velocity. In the lower strata of the atmosphere, we may sometimes, during a storm, observe similar phenomena in the limited aerial current, which is indicated by a narrow line of trees, which are often found to be overthrown in the midst of a dense wood.

The general movement of the sea from east to west be-

* The relative density of the particles of water depends simultaneously on the temperature and on the amount of the saline contents—a circumstance that is not sufficiently borne in mind in considering the cause of currents. The submarine current, which brings the cold polar water to the equatorial regions, would follow an exactly opposite course, that is to say, from the equator toward the poles, if the difference in saline contents were alone concerned. In this view, the geographical distribution of temperature and of density in the water of the ocean, under the different zones of latitude and longitude, is of great importance. The numerous observations of Lenz (*Poggendorf's Annalen*, bd. xx., 1830, s. 129), and those of Captain Beechey, collected in his *Voyage to the Pacific*, vol. ii., p. 727, deserve particular attention. See Humboldt, *Relat. Hist.*, t. i., p. 74, and *Asie Centrale*, t. iii., p. 356.

tween the tropics (termed the equatorial or rotation current) is considered to be owing to the propagation of tides and to the trade winds. Its direction is changed by the resistance it experiences from the prominent eastern shores of continents. The results recently obtained by Daussy regarding the velocity of this current, estimated from observations made on the distances traversed by bottles that had purposely been thrown into the sea, agree within one eighteenth with the velocity of motion (10 French nautical miles, 952 toises each, in 24 hours) which I had found from a comparison with earlier experiments.* Christopher Columbus, during his third voyage, when he was seeking to enter the tropics in the meridian of Teneriffe, wrote in his journal as follows:† "I regard it as proved that the waters of the sea move from east to west, as do the heavens (*las aguas van con los cielos*), that is to say, like the apparent motion of the sun, moon, and stars."

The narrow currents, or true oceanic rivers which traverse the sea, bring warm water into higher and cold water into lower latitudes: To the first class belongs the celebrated Gulf Stream,‡ which was known to Anghiera,§ and more especially to Sir Humphrey Gilbert in the sixteenth century. Its first impulse and origin is to be sought to the south of the Cape of Good Hope; after a long circuit it pours itself from the Caribbean Sea and the Mexican Gulf through the Straits of the Bahamas, and, following a course from south-southwest to north-northeast, continues to recede from the shores of the United States, until, further deflected to the eastward by the Banks of Newfoundland, it approaches the European coasts, frequently throwing a quantity of tropical seeds (*Mimosa scandens*, *Guilandina bonduc*, *Dolichos urens*) on the shores of Ireland, the Hebrides, and Norway. The northeastern prolongation tends to mitigate the cold of the ocean, and to ameliorate the climate on the most northern extremity of Scandinavia. At the point where the Gulf Stream

* Humboldt, *Relat. Hist.*, t. i., p. 64; *Nouvelles Annales des Voyages*, 1839, p. 255.

† Humboldt, *Examen Crit. de l'Hist. de la Géogr.*, t. iii., p. 100. Columbus adds shortly after (Navarrete, *Coleccion de los Viages y Descubrimientos de los Espanoles*, t. i., p. 260), that the movement is strongest in the Caribbean Sea. In fact, Rennell terms this region, "not a current, but a sea in motion" (*Investigation of Currents*, p. 23).

‡ Humboldt, *Examen Critique*, t. ii., p. 250; *Relat. Hist.*, t. i., p. 66-74.

§ Petrus Martyr de Anghiera, *De Rebus Oceanicis et Orbe Novo*, Bas., 1523, Dec. iii., lib. vi., p. 57. See Humboldt, *Examen Critique*, t. ii., p. 254-257, and t. iii., p. 108.

is deflected from the Banks of Newfoundland toward the east, it sends off branches to the south near the Azores.* This is the situation of the Sargasso Sea, or that great bank of weeds which so vividly occupied the imagination of Christopher Columbus, and which Oviedo calls the sea-weed meadows (*Praderias de yerba*). A host of small marine animals inhabits these gently-moved and evergreen masses of *Fucus natans*, one of the most generally distributed of the social plants of the sea.

The counterpart of this current (which in the Atlantic Ocean, between Africa, America, and Europe, belongs almost exclusively to the northern hemisphere) is to be found in the South Pacific, where a current prevails, the effect of whose low temperature on the climate of the adjacent shores I had an opportunity of observing in the autumn of 1802. It brings the cold waters of the high southern latitudes to the coast of Chili, follows the shores of this continent and of Peru, first from south to north, and is then deflected from the Bay of Arica onward from south-southeast to north-northwest. At certain seasons of the year the temperature of this cold oceanic current is, in the tropics, only 60° , while the undisturbed adjacent water exhibits a temperature of $81^{\circ}5$ and $83^{\circ}7$. On that part of the shore of South America south of Payta, which inclines furthest westward, the current is suddenly deflected in the same direction from the shore, turning so sharply to the west that a ship sailing northward passes suddenly from cold into warm water.

It is not known to what depth cold and warm oceanic currents propagate their motion; but the deflection experienced by the South African current, from the Lagullas Bank, which is fully from 70 to 80 fathoms deep, would seem to imply the existence of a far-extending propagation. Sand banks and shoals lying beyond the line of these currents may, as was first discovered by the admirable Benjamin Franklin, be recognized by the coldness of the water over them. This depression of the temperature appears to me to depend upon the fact that, by the propagation of the motion of the sea, deep waters rise to the margin of the banks and mix with the upper strata. My lamented friend, Sir Humphrey Davy, ascribed this phenomenon (the knowledge of which is often of great practical utility in securing the safety of the navigator) to the descent of the particles of water that had been cooled by nocturnal ra-

* Humboldt, *Examen Crit.*, t. iii., p. 64-109.

diation, and which remain nearer to the surface, owing to the hinderance placed in the way of their greater descent by the intervention of sand-banks. By his observations Franklin may be said to have converted the thermometer into a sounding line. Mists are frequently found to rest over these depths, owing to the condensation of the vapor of the atmosphere by the cooled waters. I have seen such mists in the south of Jamaica, and also in the Pacific, defining with sharpness and clearness the form of the shoals below them, appearing to the eye as the aerial reflection of the bottom of the sea. A still more striking effect of the cooling produced by shoals is manifested in the higher strata of air, in a somewhat analogous manner to that observed in the case of flat coral reefs, or sand islands. In the open sea, far from the land, and when the air is calm, clouds are often observed to rest over the spots where shoals are situated, and their bearing may then be taken by the compass in the same manner as that of a high mountain or isolated peak.

Although the surface of the ocean is less rich in living forms than that of continents, it is not improbable that, on a further investigation of its depths, its interior may be found to possess a greater richness of organic life than any other portion of our planet. Charles Darwin, in the agreeable narrative of his extensive voyages, justly remarks that our forests do not conceal so many animals as the low woody regions of the ocean, where the sea-weed, rooted to the bottom of the shoals, and the severed branches of fuci, loosened by the force of the waves and currents, and swimming free, unfold their delicate foliage, upborne by air-cells.* The application of the microscope increases, in the most striking manner, our impression of the rich luxuriance of animal life in the ocean, and reveals to the astonished senses a consciousness of the universality of life. In the oceanic depths, far exceeding the height of our loftiest mountain chains, every stratum of water is animated with polygastric sea-worms, Cycloidæ, and Ophrydinæ. The waters swarm with countless hosts of small luminiferous animalcules, Mammalia (of the order of Acalephæ), Crustacea, Peridinea, and circling Nereides, which, when attracted to the surface by peculiar meteorological conditions, convert every wave into a foaming band of flashing light.

* [See *Structure and Distribution of Coral Reefs*, by Charles Darwin, London, 1842. Also, *Narrative of the Surveying Voyage of H.M.S. "Fly," in the Eastern Archipelago, during the Years 1842-1846*, by J. B. Jukes, Naturalist to the expedition, 1847.]—Tr.

The abundance of these marine animalcules, and the animal matter yielded by their rapid decomposition, are so vast that the sea water itself becomes a nutrient fluid to many of the larger animals. However much this richness in animated forms, and this multitude of the most various and highly-developed microscopic organisms may agreeably excite the fancy, the imagination is even more seriously, and, I might say, more solemnly moved by the impression of boundlessness and immeasurability, which are presented to the mind by every sea voyage. All who possess an ordinary degree of mental activity, and delight to create to themselves an inner world of thought, must be penetrated with the sublime image of the infinite when gazing around them on the vast and boundless sea, when involuntarily the glance is attracted to the distant horizon, where air and water blend together, and the stars continually rise and set before the eyes of the mariner. This contemplation of the eternal play of the elements is clouded, like every human joy, by a touch of sadness and of longing.

A peculiar predilection for the sea, and a grateful remembrance of the impression which it has excited in my mind, when I have seen it in the tropics in the calm of nocturnal rest, or in the fury of the tempest, have alone induced me to speak of the individual enjoyment afforded by its aspect before I entered upon the consideration of the favorable influence which the proximity of the ocean has incontrovertibly exercised on the cultivation of the intellect and character of many nations, by the multiplication of those bands which ought to encircle the whole of humanity, by affording additional means of arriving at a knowledge of the configuration of the earth, and furthering the advancement of astronomy, and of all other mathematical and physical sciences. A portion of this influence was at first limited to the Mediterranean and the shores of southwestern Africa, but from the sixteenth century it has widely spread, extending to nations who live at a distance from the sea, in the interior of continents. Since Columbus was sent to "unchain the ocean"* (as the unknown voice whispered to him in a dream when he lay on a sick-bed near

* The voice addressed him in these words, "Maravillosamente Dios hizo sonar tu nombre en la tierra; de los atamientos de la mar Oceana, que estaban cerrados con cadenas tan fuertes, te dió las llaves"—"God will cause thy name to be wonderfully resounded through the earth, and give thee the keys of the gates of the ocean, which are closed with strong chains." The dream of Columbus is related in the letter to the Catholic monarchs of July the 7th, 1503. (Humboldt, *Examen Critique*, t. iii., p. 234.)

the River Belem), man has ever boldly ventured onward toward the discovery of unknown regions.

The second external and general covering of our planet, the aerial ocean, in the lower strata, and on the shoals of which we live, presents six classes of natural phenomena, which manifest the most intimate connection with one another. They are dependent on the chemical composition of the atmosphere, the variations in its transparency, polarization, and color, its density or pressure, its temperature and humidity, and its electricity. The air contains in oxygen the first element of physical animal life, and, besides this benefit, it possesses another, which may be said to be of a nearly equally high character, namely, that of conveying sound; a faculty by which it likewise becomes the conveyer of speech and the means of communicating thought, and, consequently, of maintaining social intercourse. If the Earth were deprived of an atmosphere, as we suppose our moon to be, it would present itself to our imagination as a soundless desert.

The relative quantities of the substances composing the strata of air accessible to us have, since the beginning of the nineteenth century, become the object of investigations, in which Gay-Lussac and myself have taken an active part; it is, however, only very recently that the admirable labors of Dumas and Boussingault have, by new and more accurate methods, brought the chemical analysis of the atmosphere to a high degree of perfection. According to this analysis, a volume of dry air contains 20·8 of oxygen and 79·2 of nitrogen, besides from two to five thousandth parts of carbonic acid gas, a still smaller quantity of carbureted hydrogen gas,* and, according to the important experiments of Saussure and Liebig, traces of ammoniacal vapors,† from which plants derive their nitrogenous contents. Some observations of Lewy render it probable that the quantity of oxygen varies percep-

* Boussingault, *Recherches sur la Composition de l'Atmosphère*, in the *Annales de Chimie et de Physique*, t. lvii., 1834, p. 171-173; and lxxi. 1839, p. 116. According to Boussingault and Lewy, the proportion of carbonic acid in the atmosphere at Audilly, at a distance, therefore, from the exhalations of a city, varied only between 0·00028 and 0·00031 in volume.

† Liebig, in his important work, entitled *Die Organische Chemie in ihrer Anwendung auf Agricultur und Physiologie*, 1840, s. 62-72. On the influence of atmospheric electricity in the production of nitrate of ammonia, which, coming into contact with carbonate of lime, is changed into carbonate of ammonia, see Boussingault's *Economie Rurale considérée dans ses Rapports avec la Chimie et la Météorologie*, 1844, t. ii., p. 247, 267, and t. i., p. 84.

tibly, although but slightly, over the sea and in the interior of continents, according to local conditions or to the seasons of the year. We may easily conceive that changes in the oxygen held in solution in the sea, produced by microscopic animal organisms, may be attended by alterations in the strata of air in immediate contact with it.* The air which Martins collected at Faulhorn at an elevation of 8767 feet, contained as much oxygen as the air at Paris.†

The admixture of carbonate of ammonia in the atmosphere may probably be considered as older than the existence of organic beings on the surface of the earth. The sources from which carbonic acid‡ may be yielded to the atmosphere are most numerous. In the first place we would mention the respiration of animals, who receive the carbon which they inhale from vegetable food, while vegetables receive it from the atmosphere; in the next place, carbon is supplied from the interior of the earth in the vicinity of exhausted volcanoes and thermal springs, from the decomposition of a small quantity of carbureted hydrogen gas in the atmosphere, and from the electric discharges of clouds, which are of such frequent occurrence within the tropics. Besides these substances, which we have considered as appertaining to the atmosphere at all heights that are accessible to us, there are others accidentally mixed with them, especially near the ground, which sometimes, in the form of miasmatic and gaseous contagia, exercise a noxious influence on animal organization. Their chemical nature has not yet been ascertained by direct analysis; but, from the consideration of the processes of decay which are perpetually going on in the animal and vegetable substances with which the surface of our planet is covered, and judging from analogies deduced from the domain of pathology, we are led to infer the existence of such noxious local admixtures. Ammoniacal and other nitrogenous vapors, sulphureted hydrogen gas, and compounds analogous to the polybasic ternary and quaternary combinations of the vegetable kingdom, may produce miasmata,§

* Lewy, in the *Comptes Rendus de l'Acad. des Sciences*, t. xvii., Part ii., p. 235-248.

† Dumas, in the *Annales de Chimie*, 3e Série, t. iii., 1841, p. 257.

‡ In this enumeration, the exhalation of carbonic acid by plants during the night, while they inhale oxygen, is not taken into account, because the increase of carbonic acid from this source is amply counterbalanced by the respiratory process of plants during the day. See Bous-singault's *Econ. Rurale*, t. i., p. 53-68, and Liebig's *Organische Chemie*, 2, 16, 21.

§ Gay-Lussac, in *Annales de Chimie*, t. liiii., p. 120; Payen, *Mém. sur*

which, under various forms, may generate ague and typhus fever (not by any means exclusively on wet, marshy ground, or on coasts covered by putrescent mollusca, and low bushes of *Rhizophora mangle* and *Avicennia*). Fogs, which have a peculiar smell at some seasons of the year, remind us of these accidental admixtures in the lower strata of the atmosphere. Winds and currents of air caused by the heating of the ground even carry up to a considerable elevation solid substances reduced to a fine powder. The dust which darkens the air for an extended area, and falls on the Cape Verd Islands, to which Darwin has drawn attention, contains, according to Ehrenberg's discovery, a host of silicious-shelled infusoria.

As principal features of a general descriptive picture of the atmosphere, we may enumerate :

1. *Variations of atmospheric pressure*: to which belong the horary oscillations, occurring with such regularity in the tropics, where they produce a kind of ebb and flow in the atmosphere, which can not be ascribed to the attraction of the moon,* and which differs so considerably according to geographical latitude, the seasons of the year, and the elevation above the level of the sea.

2. *Climatic distribution of heat*, which depends on the relative position of the transparent and opaque masses (the fluid and solid parts of the surface of the earth), and on the hypsometrical configuration of continents; relations which determine the geographical position and curvature of the isothermal lines (or curves of equal mean annual temperature) both in a horizontal and vertical direction, or on a uniform plane, or in different superposed strata of air.

3. *The distribution of the humidity of the atmosphere*. The quantitative relations of the humidity depend on the differences in the solid and oceanic surfaces; on the distance from the equator and the level of the sea; on the form in which the

la Composition Chimique des Végétaux, p. 36, 42; Liebig, *Org. Chémic.* s. 229-345; Boussingault, *Econ. Rurale*, t. i., p. 142-153.

* Bouvard, by the application of the formulae, in 1827, which Laplace had deposited with the Board of Longitude shortly before his death, found that the portion of the horary oscillations of the pressure of the atmosphere, which depends on the attraction of the moon, can not raise the mercury in the barometer at Paris more than the 0.018 of a millimeter, while eleven years' observations at the same place show the mean barometric oscillation, from 9 A.M. to 3 P.M., to be 0.756 millim., and from 3 P.M. to 9 P.M., 0.373 millim. See *Mémoires de l'Acad. des Sciences*, t. vii., 1827, p. 267.

aqueous vapor is precipitated, and on the connection existing between these deposits and the changes of temperature, and the direction and succession of winds.

4. *The electric condition of the atmosphere.* The primary cause of this condition, when the heavens are serene, is still much contested. Under this head we must consider the relation of ascending vapors to the electric charge and the form of the clouds, according to the different periods of the day and year; the difference between the cold and warm zones of the earth, or low and high lands; the frequency or rarity of thunder storms, their periodicity and formation in summer and winter; the causal connection of electricity, with the infrequent occurrence of hail in the night, and with the phenomena of water and sand spouts, so ably investigated by Peltier.

The horary oscillations of the barometer, which in the tropics present two maxima (viz., at 9 or 9½ A.M., and 10½ or 10¾ P.M., and two minima, at 4 or 4½ P.M., and 4 A.M., occurring, therefore, in almost the hottest and coldest hours), have long been the object of my most careful diurnal and nocturnal observations.* Their regularity is so great, that, in the daytime especially, the hour may be ascertained from the height of the mercurial column without an error, on the average, of more than fifteen or seventeen minutes. In the torrid zones of the New Continent, on the coasts as well as at elevations of nearly 13,000 feet above the level of the sea, where the mean temperature falls to 44°·6, I have found the regularity of the ebb and flow of the aerial ocean undisturbed by storms, hurricanes, rain, and earthquakes. The amount of the daily oscillations diminishes from 1·32 to 0·18 French lines from the equator to 70° north latitude, where Bravais made very accurate observations at Bosekop.† The supposition that, much nearer the pole, the height of the barometer is really less at 10 A.M. than at 4 P.M., and, consequently, that the maximum and minimum influences of these hours

* *Observations faites pour constater la Marche des Variations Horaires du Baromètre sous les Tropiques*, in my *Relation Historique du Voyage aux Régions Equinoxiales*, t. iii., p. 270-313.

† Bravais, in Kaemtz and Martins, *Météorologie*, p. 263. At Halle (51° 29' N. lat.), the oscillation still amounts to 0·28 lines. It would seem that a great many observations will be required in order to obtain results that can be trusted in regard to the hours of the maximum and minimum on mountains in the temperate zone. See the observations of horary variations, collected on the Faulhorn in 1832, 1841, and 1842. (Martins, *Météorologie*, p. 254.)

are inverted, is not confirmed by Parry's observations at Port Bowen ($73^{\circ} 14'$).

The mean height of the barometer is somewhat less under the equator and in the tropics, owing to the effect of the rising current,* than in the temperate zones, and it appears to attain its maximum in Western Europe between the parallels of 40° and 45° . If with Kämtz we connect together by *isobarometric* lines those places which present the same mean difference between the monthly extremes of the barometer, we shall have curves whose geographical position and inflections yield important conclusions regarding the influence exercised by the form of the land and the distribution of seas on the oscillations of the atmosphere. Hindostan, with its high mountain chains and triangular peninsulas, and the eastern coasts of the New Continent, where the warm Gulf Stream turns to the east at the Newfoundland Banks, exhibit greater isobarometric oscillations than do the group of the Antilles and Western Europe. The prevailing winds exercise a principal influence on the diminution of the pressure of the atmosphere, and this, as we have already mentioned, is accompanied, according to Daussy, by an elevation of the mean level of the sea.†

As the most important fluctuations of the pressure of the atmosphere, whether occurring with horafy or annual regularity, or accidentally, and then often attended by violence and danger,‡ are, like all the other phenomena of the weather, mainly owing to the heating force of the sun's rays, it has long been suggested (partly according to the idea of Lambert) that the direction of the wind should be compared with the height of the barometer, alternations of temperature, and the increase and decrease of humidity. Tables of atmospheric pressure during different winds, termed *barometric windroses*, afford a deeper insight into the connection of meteorological phenomena.§ Dove has, with admirable sagacity, recognized, in the "law of rotation" in both hemispheres, which he himself established, the cause of many important processes in the aerial ocean.|| The difference of temperature between the

* Humboldt, *Essai sur la Géographie des Plantes*; 1807, p. 90; and in *Rel. Hist.*, t. iii., p. 313; and on the diminution of atmospheric pressure in the tropical portions of the Atlantic, in Poggend., *Annalen der Physik*, bd. xxxvii., s. 245-258, and s. 468-486.

† Daussy, in the *Comptes Rendus*, t. iii., p. 136.

‡ Dove, *Ueber die Stürme*, in Poggend., *Annalen*, bd. lii., s. 1.

§ Leopold von Buch, *Barometrische Windrose*, in *Abhandl. der Akad. der Wiss. zu Berlin aus den Jahren 1818-1819*, s. 187.

|| See Dove, *Meteorologische Untersuchungen*, 1837, s. 99-349; and

equatorial and polar regions engenders two opposite currents in the upper strata of the atmosphere and on the Earth's surface. Owing to the difference between the rotatory velocity at the poles and at the equator, the polar current is deflected eastward, and the equatorial current westward. The great phenomena of atmospheric pressure, the warming and cooling of the strata of air, the aqueous deposits, and even, as Dove has correctly represented, the formation and appearance of clouds, alike depend on the opposition of these two currents, on the place where the upper one descends, and on the displacement of the one by the other. Thus the figures of the clouds, which form an animated part of the charms of a landscape, announce the processes at work in the upper regions of the atmosphere, and, when the air is calm, the clouds will often present, on a bright summer sky, the "projected image" of the radiating soil below.

Where this influence of radiation is modified by the relative position of large continental and oceanic surfaces, as between the eastern shore of Africa and the western part of the Indian peninsula, its effects are manifested in the Indian monsoons, which change with the periodic variations in the sun's declination,* and which were known to the Greek navigators under the name of *Hippalos*. In the knowledge of the monsoons, which undoubtedly dates back thousands of years among the inhabitants of Hindostan and China, of the eastern parts of the Arabian Gulf and of the western shores of the Malayan

the excellent observations of Kämtz on the descent of the west wind of the upper current in high latitudes, and the general phenomena of the direction of the wind, in his *Vorlesungen über Meteorologie*, 1840, s. 58-66, 196-200, 327-336, 353-364; and in Schumacher's *Jahrbuch für 1838*, s. 291-302. A very satisfactory and vivid representation of meteorological phenomena is given by Dove, in his small work entitled *Witterungsverhältnisse von Berlin*, 1842. On the knowledge of the earlier navigators of the rotation of the wind, see Ohurruca, *Viage al Magellanes*, 1793, p. 15; and on a remarkable expression of Columbus, which his son Don Fernando Colon has presented to us in his *Vida del Almirante*, cap. 55, see Humboldt, *Examen Critique de l'Hist. de Géographie*, t. iv., p. 253.

* *Monsun* (Malayan *musim*, the *hippalos* of the Greeks) is derived from the Arabic word *mausim*, a set time or season of the year, the time of the assemblage of pilgrims at Mecca. The word has been applied to the seasons at which certain winds prevail, which are, besides, named from places lying in the direction from whence they come; thus, for instance, there is the *mausim* of Aden, of Guzerat, Malabar, &c. (Lassen, *Indische Alterthumskunde*, bd. i., 1843, s. 211). On the contrasts between the solid or fluid substrata of the atmosphere, see Dove, in *Der Abhandl. der Akad. der Wiss. zu Berlin aus dem Jahr 1842*, s. 239

Sea, and in the still more ancient and more general acquaintance with land and sea winds, lies concealed, as it were, the germ of that meteorological science which is now making such rapid progress. The long chain of *magnetic stations* extending from Moscow to Peking, across the whole of Northern Asia, will prove of immense importance in determining the *law of the winds*, since these stations have also for their object the investigation of general meteorological relations. The comparison of observations made at places lying so many hundred miles apart, will decide, for instance, whether the same east wind blows from the elevated desert of Gobi to the interior of Russia, or whether the direction of the aerial current first began in the middle of the series of the stations, by the descent of the air from the higher regions. By means of such observations, we may learn, in the strictest sense, *whence* the wind cometh. If we only take the results on which we may depend from those places in which the observations on the direction of the winds have been continued more than twenty years, we shall find (from the most recent and careful calculations of Wilhelm Mahlmann) that in the middle latitudes of the temperate zone, in both continents, the prevailing aerial current has a west-southwest direction.

Our insight into the *distribution of heat* in the atmosphere has been rendered more clear since the attempt has been made to connect together by lines those places where the mean annual summer and winter temperatures have been ascertained by correct observations. The system of *isothermal*, *isothermal*, and *isochimenal* lines, which I first brought into use in 1817, may, perhaps, if it be gradually perfected by the united efforts of investigators, serve as one of the main foundations of *comparative climatology*. Terrestrial magnetism did not acquire a right to be regarded as a science until partial results were graphically connected in a system of lines of *equal declination*, *equal inclination*, and *equal intensity*.

The term *climate*, taken in its most general sense, indicates all the changes in the atmosphere which sensibly affect our organs, as temperature, humidity, variations in the barometrical pressure, the calm state of the air or the action of opposite winds, the amount of electric tension, the purity of the atmosphere or its admixture with more or less noxious gaseous exhalations, and, finally, the degree of ordinary transparency and clearness of the sky, which is not only important with respect to the increased radiation from the Earth, the organic development of plants, and the ripening of fruits, but

also with reference to its influence on the feelings and mental condition of men.

If the surface of the Earth consisted of one and the same homogeneous fluid mass, or of strata of rock having the same color, density, smoothness, and power of absorbing heat from the solar rays, and of radiating it in a similar manner through the atmosphere, the isothermal, isotheral, and isochimenal lines would all be parallel to the equator. In this hypothetical condition of the Earth's surface, the power of absorbing and emitting light and heat would every where be the same under the same latitudes. The mathematical consideration of climate, which does not exclude the supposition of the existence of currents of heat in the interior, or in the external crust of the earth, nor of the propagation of heat by atmospheric currents, proceeds from this mean, and, as it were, primitive condition. Whatever alters the capacity for absorption and radiation, at places lying under the same parallel of latitude, gives rise to inflections in the isothermal lines. The nature of these inflections, the angles at which the isothermal, isotheral, or isochimenal lines intersect the parallels of latitude, their convexity or concavity with respect to the pole of the same hemisphere, are dependent on causes which more or less modify the temperature under different degrees of longitude.

The progress of *Climatology* has been remarkably favored by the extension of European civilization to two opposite coasts, by its transmission from our western shores to a continent which is bounded on the east by the Atlantic Ocean. When, after the ephemeral colonization from Iceland and Greenland, the British laid the foundation of the first permanent settlements on the shores of the United States of America, the emigrants (whose numbers were rapidly increased in consequence either of religious persecution, fanaticism, or love of freedom, and who soon spread over the vast extent of territory lying between the Carolinas, Virginia, and the St. Lawrence) were astonished to find themselves exposed to an intensity of winter cold far exceeding that which prevailed in Italy, France, and Scotland, situated in corresponding parallels of latitude. But, however much a consideration of these climatic relations may have awakened attention, it was not attended by any practical results until it could be based on the numerical data of *mean annual temperature*. If, between 58° and 30° north latitude, we compare Nain, on the coast of Labrador, with Gottenburg; Halifax with Bordeaux; New

York with Naples ; St. Augustine, in Florida, with Cairo, we find that, under the same degrees of latitude, the differences of the mean annual temperature between Eastern America and Western Europe, proceeding from north to south, are successively $20^{\circ}\cdot7$, $13^{\circ}\cdot9$, $6^{\circ}\cdot8$, and almost 0° . The gradual decrease of the differences in this series extending over 28° of latitude is very striking. Further to the south, under the tropics, the isothermal lines are every where parallel to the equator in both hemispheres. We see, from the above examples, that the questions often asked in society, how many degrees America (without distinguishing between the eastern and western shores) is colder than Europe ? and how much the mean annual temperature of Canada and the United States is lower than that of corresponding latitudes in Europe ? are, when thus *generally expressed*, devoid of meaning. There is a separate difference for each parallel of latitude, and without a special comparison of the winter and summer temperatures of the opposite coasts, it will be impossible to arrive at a correct idea of climatic relations, in their influence on agriculture and other industrial pursuits, or on the individual comfort or discomfort of mankind in general.

In enumerating the causes which produce disturbances in the form of the isothermal lines, I would distinguish between those which *raise* and those which *lower* the temperature. To the first class belong the proximity of a western coast in the temperate zone ; the divided configuration of a continent into peninsulas, with deeply-indented bays and inland seas ; the aspect or the position of a portion of the land with reference either to a sea of ice spreading far into the polar circle, or to a mass of continental land of considerable extent, lying in the same meridian, either under the equator, or, at least, within a portion of the tropical zone ; the prevalence of southerly or westerly winds on the western shore of a continent in the temperate northern zone ; chains of mountains acting as protecting walls against winds coming from colder regions ; the infrequency of swamps, which, in the spring and beginning of summer, long remain covered with ice, and the absence of woods in a dry, sandy soil ; finally, the constant serenity of the sky in the summer months, and the vicinity of an oceanic current, bringing water which is of a higher temperature than that of the surrounding sea.

Among the causes which tend to *lower* the mean annual temperature I include the following : elevation above the level of the sea, when not forming part of an extended plain ; the

vicinity of an eastern coast in high and middle latitudes ; the compact configuration of a continent having no littoral curvatures or bays ; the extension of land toward the poles into the region of perpetual ice, without the intervention of a sea remaining open in the winter ; a geographical position, in which the equatorial and tropical regions are occupied by the sea, and, consequently, the absence, under the same meridian, of a continental tropical land having a strong capacity for the absorption and radiation of heat ; mountain chains, whose mural form and direction impede the access of warm winds ; the vicinity of isolated peaks, occasioning the descent of cold currents of air down their declivities ; extensive woods, which hinder the insolation of the soil by the vital activity of their foliage, which produces great evaporation, owing to the extension of these organs, and increases the surface that is cooled by radiation, acting consequently in a three-fold manner, by shade, evaporation, and radiation ; the frequency of swamps or marshes, which in the north form a kind of subterranean glacier in the plains, lasting till the middle of the summer ; a cloudy summer sky, which weakens the action of the solar rays ; and, finally, a very clear winter sky, favoring the radiation of heat.*

The simultaneous action of these disturbing causes, whether productive of an increase or decrease of heat, determines, as the total effect, the inflection of the isothermal lines, especially with relation to the expansion and configuration of solid continental masses, as compared with the liquid oceanic. These perturbations give rise to convex and concave summits of the isothermal curves. There are, however, different orders of disturbing causes, and each one must, therefore, be considered separately, in order that their total effect may afterward be investigated with reference to the motion (direction, local curvature) of the isothermal lines, and the actions by which they are connected together, modified, destroyed, or increased in intensity, as manifested in the contact and intersection of small oscillatory movements. Such is the method by which, I hope, it may some day be possible to connect together, by empirical and numerically expressed laws, vast series of apparently isolated facts, and to exhibit the mutual dependence which must necessarily exist among them.

The trade winds—easterly winds blowing within the tropics—give rise, in both temperate zones, to the west, or west-

* Humboldt, *Recherches sur les Causes des Inflexions des Lignes Isothermes*, in *Asie Centr.*, t. iii., p. 103-114, 118, 122, 188.

southwest winds which prevail in those regions, and which are land winds to eastern coasts, and sea winds to western coasts, extending over a space which, from the great mass and the sinking of its cooled particles, is not capable of any considerable degree of cooling, and hence it follows that the east winds of the Continent must be cooler than the west winds, where their temperature is not affected by the occurrence of oceanic currents near the shore. Cook's young companion on his second voyage of circumnavigation, the intelligent George Forster, to whom I am indebted for the lively interest which prompted me to undertake distant travels, was the first who drew attention, in a definite manner, to the climatic differences of temperature existing in the eastern and western coasts of both continents, and to the similarity of temperature of the western coast of North America in the middle latitudes, with that of Western Europe.* Even in northern latitudes exact observations show a striking difference between the *mean annual temperature* of the east and west coasts of America. The mean annual temperature of Nain, in Labrador (lat. $57^{\circ} 10'$), is fully $6^{\circ} 8$ below the freezing point, while on the northwest coast, at New Archangel, in Russian America (lat. $57^{\circ} 3'$), it is $12^{\circ} 4$ above this point. At the first-named place, the mean summer temperature hardly amounts to 43° , while at the latter place it is 57° . Pekin ($39^{\circ} 54'$), on the eastern coast of Asia, has a mean annual temperature of $52^{\circ} 3$, which is 9° below that of Naples, situated somewhat further to the north. The mean winter temperature of Pekin is at least $5^{\circ} 4$ below the freezing point, while in Western Europe, even at Paris ($48^{\circ} 50'$), it is nearly 6° above the freezing point. Pekin has also a mean winter cold which is $4^{\circ} 5$ lower than that of Copenhagen, lying 17° further to the north.

We have already seen the slowness with which the great mass of the ocean follows the variations of temperature in the atmosphere, and how the sea acts in equalizing temperatures, moderating simultaneously the severity of winter and the heat of summer. Hence arises a second more important contrast—that, namely, between insular and littoral climates enjoyed by all articulated continents having deeply-indented bays and peninsulas, and between the climate of the interior of great masses of solid land. This remarkable contrast has been fully

* George Forster, *Kleine Schriften*, th. iii., 1794, s. 87; Dove, in Schumacher's *Jahrbuch für 1841*, s. 289; Kämtz, *Meteorologie*, bd. ii., s. 41, 43, 67, and 96; Arago, in the *Comptes Rendus*, t. i., p. 268.

developed by Leopold von Buch in all its various phenomena, both with respect to its influence on vegetation and agriculture, on the transparency of the atmosphere, the radiation of the soil, and the elevation of the line of perpetual snow. In the interior of the Asiatic Continent, Tobolák, Barnaul on the Oby, and Irkutsk, have the same mean summer heat as Berlin, Munster, and Cherbourg in Normandy, the thermometer sometimes remaining for weeks together at 86° or 88° , while the mean winter temperature is, during the coldest month, as low as $-0^{\circ}\cdot4$ to -4° . These continental climates have therefore justly been termed *excessive* by the great mathematician and physicist Buffon; and the inhabitants who live in countries having such *excessive* climates seem almost condemned, as Dante expresses himself,

"A sofferir tormenti caldi e geli."*

In no portion of the earth, neither in the Canary Islands, in Spain, nor in the south of France, have I ever seen more luxuriant fruit, especially grapes, than in Astrachan, near the shores of the Caspian Sea ($46^{\circ} 21'$). Although the mean annual temperature is about 48° , the mean summer heat rises to 70° , as at Bordeaux, while not only there, but also further to the south, as at Kislár on the mouth of the Terek (in the latitude of Avignon and Rimini), the thermometer sinks in the winter to -13° or -22° .

Ireland, Guernsey, and Jersey, the peninsula of Brittany, the coasts of Normandy, and of the south of England, present, by the mildness of their winters, and by the low temperature and clouded sky of their summers, the most striking contrast to the continental climate of the interior of Eastern Europe. In the northeast of Ireland ($54^{\circ} 56'$), lying under the same parallel of latitude as Königsberg in Prussia, the myrtle blooms as luxuriantly as in Portugal. The mean temperature of the month of August, which in Hungary rises to 70° , scarcely reaches 61° at Dublin, which is situated on the same isothermal line of 49° ; the mean winter temperature, which falls to about 28° at Pesth, is 40° at Dublin (whose mean annual temperature is not more than 49°); $3^{\circ}\cdot6$ higher than that of Milan, Pavia, Padua, and the whole of Lombardy, where the mean annual temperature is upward of 55° . At Stromness, in the Orkneys, scarcely half a degree further south than Stockholm, the winter temperature is 39° , and consequently higher than that of Paris, and nearly as high as that of London.

* Dante, *Divina Commedia*, *Purgatorio*, canto iii.

Even in the Färöe Islands, at 62° latitude, the inland waters never freeze, owing to the favoring influence of the west winds and of the sea. On the charming coasts of Devonshire, near Salcombe Bay, which has been termed, on account of the mildness of its climate, the *Montpellier of the North*, the *Agave Mexicana* has been seen to blossom in the open air, while orange-trees trained against espaliers, and only slightly protected by matting, are found to bear fruit. There, as well as at Penzance and Gosport, and at Cherbourg on the coast of Normandy, the mean winter temperature exceeds 42°, falling short by only 2·4 of the mean winter temperature of Montpellier and Florence.* These observations will suffice to show the important influence exercised on vegetation and agriculture, on the cultivation of fruit, and on the comfort of mankind, by differences in the distribution of the same mean annual temperature, through the different seasons of the year.

The lines which I have termed *isochimenal* and *isothermal* (lines of equal winter and equal summer temperature) are by no means parallel with the *isothermal* lines (lines of equal annual temperature). If, for instance, in countries where myrtles grow wild, and the earth does not remain covered with snow in the winter, the temperature of the summer and autumn is barely sufficient to bring apples to perfect ripeness, and if, again, we observe that the grape rarely attains the ripeness necessary to convert it into wine, either in islands or in the vicinity of the sea, even when cultivated on a western coast, the reason must not be sought only in the low degree of summer heat, indicated, in littoral situations, by the thermometer when suspended in the shade, but likewise in another cause that has not hitherto been sufficiently considered, although it exercises an active influence on many other phenomena (as, for instance, in the inflammation of a mixture of chlorine and hydrogen), namely, the difference between direct and diffused light, or that which prevails when the sky is clear and when it is overcast by mist. I long since endeavored to attract the attention of physicists and physiologists† to this

* Humboldt, *Sur les Lignes Isothermes*, in the *Mémoires de Physique et de Chimie de la Société d'Arcueil*, t. iii., Paris, 1817, p. 143-165; Knight, in the *Transactions of the Horticultural Society of London*, vol. i., p. 32; Watson, *Remarks on the Geographical Distribution of British Plants*, 1835, p. 69; Trevelyan, in Jamieson's *Edinburgh New Phil. Journal*, No. 18, p. 154; Mahlmann, in his admirable German translation of my *Asie Centrale*, th. ii., s. 60.

† "Hæc de temperie aeris, qui terram late circumfundit, ac in quo, longe a solo, instrumenta nostra meteorologica suspensa habemus. Sed

difference, and to the *unmeasured* heat which is locally developed in the living vegetable cell by the action of direct light.

If, in forming a thermic scale of different kinds of cultivation,* we begin with those plants which require the hottest climate, as the vanilla, the cacao, banana, and cocoa-nut, and proceed to pine-apples, the sugar-cane, coffee, fruit-bearing date-trees, the cotton-tree, citrons, olives, edible chestnuts, and vines producing potable wine, an exact geographical consideration of the limits of cultivation, both on plains and on the declivities of mountains, will teach us that other climatic relations besides those of mean annual temperature are involved in these phenomena. Taking an example, for instance, from the cultivation of the vine, we find that, in order to procure *potable* wine,† it is requisite that the mean annual heat should exceed 49° , that the winter temperature should be upward of 33° , and the mean summer temperature upward of 64° . At Bordeaux, in the valley of the Garonne ($44^{\circ} 50'$ lat.), the mean annual, winter, summer, and autumn temperatures are respectively 57° , 43° , 71° , and 58° . In the plains near the

alia est calor vis, quem radii solis nullis nubibus velati, in foliis ipsis et fructibus maturescentibus, magis minusve coloratis, gignunt, quemque, ut egregia demonstrant experimenta amicissimorum Gay-Lussacii et Thenardi de combustione chlori et hydrogenis, ope thermometri metiri nequis. Etenim locis planis et montanis, vento libe spirante, circumfusis aeris temperies eadem esse potest cœlo sudo vel nebuloso; ideoque ex observationibus solis thermometricis, nullo adhibito Photometro, haud cognosces, quam ob causam Galliae septentrionalis tractus Armoricanus et Nervicus, versus littora, cœlo temperato sed sole raro utentia, Vitem fere non tolerant. Egent enim stirpes non solum caloris stimulo, sed et lucis, quæ magis intensa locis exœclis quam planis, duplici modo plantas movet, vi sua tum propria, tum calorem in superficie earum excitante."—Humboldt, *De Distributione Geographica Plantarum*, 1817, p. 163-164.

* Humboldt, op. cit., p. 156-161; Meyen, in his *Grundriss der Pflanzengeographie*, 1836, s. 379-467; Boussingault, *Economie Rurale*, t. ii., p. 675.

† The following table illustrates the cultivation of the vine in Europe, and also the depreciation of its produce according to climatic relations. See my *Asie Centrale*, t. iii., p. 159. The examples quoted in the text for Bordeaux and Potsdam are, in respect of numerical relation, alike applicable to the countries of the Rhine and Maine ($48^{\circ} 35'$ to $50^{\circ} 7'$ N. lat.). Cherbourg in Normandy, and Ireland, show in the most remarkable manner how, with thermal relations very nearly similar to those prevailing in the interior of the Continent (as estimated by the thermometer in the shade), the results are nevertheless extremely different as regards the ripeness or the unripeness of the fruit of the vine, this difference undoubtedly depending on the circumstance whether the vegetation of the plant proceeds under a bright sunny sky, or under a sky that is habitually obscured by clouds:

Baltic ($52^{\circ} 30'$ lat.), where a wine is produced that can scarcely be considered potable, these numbers are as follows : $47^{\circ}5$, 31° , $63^{\circ}7$, and $47^{\circ}5$. If it should appear strange that the great differences indicated by the influence of climate on the production of wine should not be more clearly manifested by our thermometers, the circumstance will appear less singular when we remember that a thermometer standing in the shade, and protected from the effect of direct insolation and nocturnal radiation can not, at all seasons of the year, and during all periodic changes of heat, indicate the true superficial temperature of the ground exposed to the whole effect of the sun's rays.

The same relations which exist between the equable littoral climate of the peninsula of Brittany, and the lower winter and

Places.	Latitude.	Elevation.	Mean of the Year.	Winter.	Spring.	Summer.	Autumn.	Number of the Years of the Observations.
	$^{\circ}$ /	Eng. ft.	Fabr.					
Bordeaux . . .	44 50	25.6	57.0	43.0	56.0	71.0	58.0	10
Strasbourg . . .	48 35	479.0	49.6	34.5	50.0	64.6	50.0	35
Heidelberg . . .	49 24	333.5	49.5	34.0	50.0	64.3	49.7	20
Manheim . . .	49 29	300.5	50.6	34.6	50.8	67.1	49.5	12
Würzburg . . .	49 48	562.5	50.2	35.5	50.5	65.7	49.4	27
Frankfort on Maine . . .	50 7	388.5	49.5	33.3	50.0	64.4	49.4	19
Berlin	52 31	102.3	47.5	31.0	46.6	63.6	47.5	23
Cherbourg (no wine)	49 39	52.1	41.5	50.8	61.7	54.3	3
Dublin (ditto)	53 23	49.1	40.2	47.1	59.6	49.7	13

The great accordance in the distribution of the annual temperature through the different seasons, as presented by the results obtained for the valleys of the Rhine and Maine, tends to confirm the accuracy of these meteorological observations. The months of December, January, and February are reckoned as winter months. When the different qualities of the wines produced in Franconia, and in the countries around the Baltic, are compared with the mean summer and autumn temperature of Würzburg and Berlin, we are almost surprised to find a difference of only about two degrees. The difference in the spring is about four degrees. The influence of late May frosts on the flowering season, and after a correspondingly cold winter, is almost as important an element as the time of the subsequent ripening of the grape, and the influence of direct, not diffused, light of the unclouded sun. The difference alluded to in the text between the true temperature of the surface of the ground and the indications of a thermometer suspended in the shade and protected from extraneous influences, is inferred by Dove from a consideration of the results of fifteen years' observations made at the Chiswick Gardens. See Dove, in *Bericht über die Verhandl. der Berl. Akad. der Wiss.*, August, 1844, s. 285.

higher summer temperature of the remainder of the continent of France, are likewise manifested, in some degree, between Europe and the great continent of Asia, of which the former may be considered to constitute the western peninsula. Europe owes its milder climate, in the first place, to its position with respect to Africa, whose wide extent of tropical land is favorable to the ascending current, while the equatorial region to the south of Asia is almost wholly oceanic; and next to its deeply-articulated configuration, to the vicinity of the ocean on its western shores; and, lastly, to the existence of an open sea, which bounds its northern confines. Europe would therefore become colder* if Africa were to be overflowed by the ocean; or if the mythical Atlantis were to arise and connect Europe with North America; or if the Gulf Stream were no longer to diffuse the warming influence of its waters into the North Sea; or if, finally, another mass of solid land should be upheaved by volcanic action, and interposed between the Scandinavian peninsula and Spitzbergen. If we observe that in Europe the mean annual temperature falls as we proceed, from west to east, under the same parallel of latitude, from the Atlantic shores of France through Germany, Poland, and Russia, toward the Uralian Mountains, the main cause of this phenomenon of increasing cold must be sought in the form of the continent (which becomes less indented, and wider, and more compact as we advance), in the increasing distance from seas, and in the diminished influence of westerly winds. Beyond the Uralian Mountains these winds are converted into cool land-winds, blowing over extended tracts covered with ice and snow. The cold of western Siberia is to be ascribed to these relations of configuration and atmospheric currents, and not—as Hippocrates and Trogus Pompeius, and even celebrated travelers of the eighteenth century conjectured—to the great elevation of the soil above the level of the sea.†

If we pass from the differences of temperature manifested in the plains to the inequalities of the polyhedric form of the surface of our planet, we shall have to consider mountains either in relation to their influence on the climate of neighboring

* See my memoir, *Ueber die Haupt-Ursachen der Temperaturverschiedenheit auf der Erdoberfläche*, in the *Abhandl. der Akad. der Wissensch. zu Berlin von dem Jahr 1827*, s. 311.

† The general level of Siberia, from Tobolsk, Tomsk, and Barnaul, from the Altai Mountains to the Polar Sea, is not so high as that of Mannheim and Dresden; indeed, Irkutsk, far to the east of the Jenisei, is only 1330 feet above the level of the sea, or about one third lower than Munich.

valleys, or according to the effects of the hypsometrical relations on their own summits, which often spread into elevated plateaux. The division of mountains into chains separates the earth's surface into different basins, which are often narrow and walled in, forming caldron-like valleys, and (as in Greece and in part of Asia Minor) constitute an individual local climate with respect to heat, moisture, transparency of atmosphere, and frequency of winds and storms. These circumstances have at all times exercised a powerful influence on the character and cultivation of natural products, and on the manners and institutions of neighboring nations, and even on the feelings with which they regard one another. This character of *geographical individuality* attains its maximum, if we may be allowed so to speak, in countries where the differences in the configuration of the soil are the greatest possible, either in a vertical or horizontal direction, both in relief and in the articulation of the continent. The greatest contrast to these varieties in the relations of the surface of the earth are manifested in the Steppes of Northern Asia, the grassy plains (savannahs, llanos, and pampas) of the New Continent, the heaths (*Ericeta*) of Europe, and the sandy and stony deserts of Africa.

The law of the decrease of heat with the increase of elevation at different latitudes is one of the most important subjects involved in the study of meteorological processes, of the geography of plants, of the theory of terrestrial refraction, and of the various hypotheses that relate to the determination of the height of the atmosphere. In the many mountain journeys which I have undertaken, both within and without the tropics, the investigation of this law has always formed a special object of my researches.*

Since we have acquired a more accurate knowledge of the true relations of the distribution of heat on the surface of the earth, that is to say, of the inflections of isothermal and isothermal lines, and their unequal distance apart in the different eastern and western systems of temperature in Asia, Central Europe, and North America, we can no longer ask the general question, what fraction of the mean annual or summer temperature corresponds to the difference of one degree of geographical latitude, taken in the same meridian? In each system of *isothermal* lines of equal curvature there reigns a

* Humboldt, *Recueil d'Observations Astronomiques*, t. i., p. 126-140; *Rélation Historique*, t. i., p. 119, 141, 227; Biot, in *Connaissance des Temps pour l'an 1841*, p. 90-109.

close and necessary connection between three elements, namely, the decrease of heat in a vertical direction from below upward, the difference of temperature for every one degree of geographical latitude, and the uniformity in the mean temperature of a mountain station, and the latitude of a point situated at the level of the sea.

In the system of Eastern America, the mean annual temperature from the coast of Labrador to Boston changes $1^{\circ}6$ for every degree of latitude; from Boston to Charleston about $1^{\circ}7$; from Charleston to the tropic of Cancer, in Cuba, the variation is less rapid, being only $1^{\circ}2$. In the tropics this diminution is so much greater, that from the Havana to Cumana the variation is less than $0^{\circ}4$ for every degree of latitude.

The case is quite different in the isothermal system of Central Europe. Between the parallels of 38° and 71° I found that the decrease of temperature was very regularly $0^{\circ}9$ for every degree of latitude. But as, on the other hand, in Central Europe the decrease of heat is $1^{\circ}8$ for about every 534 feet of vertical elevation, it follows that a difference of elevation of about 267 feet corresponds to the difference of one degree of latitude. The same mean annual temperature as that occurring at the Convent of St. Bernard, at an elevation of 8173 feet, in lat. $45^{\circ} 50'$, should therefore be met with at the level of the sea in lat. $75^{\circ} 50'$.

In that part of the Cordilleras which falls within the tropics, the observations I made at various heights, at an elevation of upward of 19,000 feet, gave a decrease of 1° for every 341 feet; and my friend Boussingault found, thirty years afterward, as a mean result, 319 feet. By a comparison of places in the Cordilleras, lying at an equal elevation above the level of the sea, either on the declivities of the mountains or even on extensive elevated plateaux, I observed that in the latter there was an increase in the annual temperature varying from $2^{\circ}7$ to $4^{\circ}1$. This difference would be still greater if it were not for the cooling effect of nocturnal radiation. As the different climates are arranged in successive strata, the one above the other, from the cacao woods of the valleys to the region of perpetual snow, and as the temperature in the tropics varies but little throughout the year, we may form to ourselves a tolerably correct representation of the climatic relations to which the inhabitants of the large cities in the Andes are subjected, by comparing these climates with the temperatures of particular months in the plains of France and Italy. While

the heat which prevails daily on the woody shores of the Orinoco exceeds by $7^{\circ}.2$ that of the month of August at Palermo, we find, on ascending the chain of the Andes, at Popayan, at an elevation of 5826 feet, the temperature of the three summer months of Marseilles; at Quito, at an elevation of 9541 feet, that of the close of May at Paris; and on the Paramos, at a height of 11,510 feet, where only stunted Alpine shrubs grow, though flowers still bloom in abundance, that of the beginning of April at Paris. The intelligent observer, Peter Martyr de Anghiera, one of the friends of Christopher Columbus, seems to have been the first who recognized (in the expedition undertaken by Rodrigo Enrique Colmenares, in October, 1510) that the limit of perpetual snow continues to ascend as we approach the equator. We read, in the fine work *De Rebus Oceanicis*,* "the River Gaira comes from a mountain in the Sierra Nevada de Santa Marta, which, according to the testimony of the companions of Colmenares, is higher than any other mountain hitherto discovered. It must undoubtedly be so if it retain snow perpetually in a zone which is not more than 10° from the equinoctial line." The lower limit of perpetual snow, in a given latitude, is the lowest line at which snow continues during summer, or, in other words, it is the maximum of height to which the snow-line recedes in the course of the year. But this elevation must be distinguished from three other phenomena, namely, the annual fluctuation of the snow-line, the occurrence of sporadic falls of snow, and the existence of glaciers, which appear to be peculiar to the temperate and cold zones. This last phenomenon, since Saussure's immortal work on the Alps, has received much light, in recent times, from the labors of Venetz, Charpentier, and the intrepid and persevering observer Agassiz.

We know only the *lower*, and not the *upper* limit of perpetual snow; for the mountains of the earth do not attain to those ethereal regions of the rarefied and dry strata of air, in which we may suppose, with Bouguer, that the vesicles of aqueous vapor are converted into crystals of ice, and thus rendered perceptible to our organs of sight. The lower limit of snow is not, however, a mere function of geographical latitude or of mean annual temperature; nor is it at the equator, or

* Anglerius, *De Rebus Oceanicis*, Dec. xi., lib. ii., p. 140 (ed. Col., 1574). In the Sierra de Santa Marta, the highest point of which appears to exceed 19,000 feet (see my *Rélat. Hist.*, t. ii., p. 214), there is a peak that is still called Pico de Gaira.

even in the region of the tropics, that this limit attains its greatest elevation above the level of the sea. The phenomenon of which we are treating is extremely complicated, depending on the general relations of temperature and humidity, and on the form of mountains. On submitting these relations to the test of special analysis, as we may be permitted to do from the number of determinations that have recently been made,* we shall find that the controlling causes are the differences in the temperature of different seasons of the year; the direction of the prevailing winds and their relations to the land and sea; the degree of dryness or humidity in the upper strata of the air; the absolute thickness of the accumulated masses of fallen snow; the relation of the snow-line to the total height of the mountain; the relative position of the latter in the chain to which it belongs, and the steepness of its declivity; the vicinity of other summits likewise perpetually covered with snow; the expansion, position, and elevation of the plains from which the snow-mountain rises as an isolated peak or as a portion of a chain; whether this plain be part of the sea-coast or of the interior of a continent; whether it be covered with wood or waving grass; and whether, finally, it consist of a dry and rocky soil, or of a wet and marshy bottom.

The snow-line which, under the equator in South America, attains an elevation equal to that of the summit of Mont Blanc in the Alps, and descends, according to recent measurements, about 1023 feet lower toward the northern tropic in the elevated plateaux of Mexico (in 19° north latitude), rises, according to Pentland, in the southern tropical zone ($14^{\circ} 30'$ to 18° south latitude), being more than 2665 feet higher in the maritime and western branch of the Cordilleras of Chili than under the equator near Quito on Chimborazo, Cotopaxi, and Antisana. Dr. Gillies even asserts that much further to the south, on the declivity of the volcano of Peuquenés (latitude 33°), he found the snow-line at an elevation of between 14,520 and 15,030 feet. The evaporation of the snow in the extremely dry air of the summer, and under a cloudless sky, is so powerful, that the volcano of Aconcagua, northeast of Valparaiso (latitude $32^{\circ} 30'$), which was found in the expedition of the Beagle to be more than 1400 feet higher than Chimborazo, was on one occasion seen free from snow.† In

* See my table of the height of the line of perpetual snow, in both hemispheres, from $71^{\circ} 15'$ north lat. to $53^{\circ} 54'$ south lat., in my *Asie Centrale*, t. iii., p. 360.

† Darwin, *Journal of the Voyages of the Adventure and Beagle*, p. 297.

an almost equal northern latitude (from $30^{\circ} 45'$ to 31°), the snow-line on the southern declivity of the Himalaya lies at an elevation of 12,982 feet, which is about the same as the height which we might have assigned to it from a comparison with other mountain chains; on the northern declivity, however, under the influence of the high lands of Thibet (whose mean elevation appears to be about 11,510 feet), the snow-line is situated at a height of 16,630 feet. This phenomenon, which has long been contested both in Europe and in India, and whose causes I have attempted to develop in various works, published since 1820,* possesses other grounds of interest than

As the volcano of Aconcagua was not at that time in a state of eruption, we must not ascribe the remarkable phenomenon of the absence of snow to the internal heat of the mountain (to the escape of heated air through fissures), as is sometimes the case with Cotopaxi. Gillies, in the *Journal of Natural Science*, 1830, p. 316.

* See my *Second Mémoire sur les Montagnes de l'Inde*, in the *Annales de Chimie et de Physique*, t. xiv., p. 5-55; and *Asie Centrale*, t. iii., p. 281-327. While the most learned and experienced travelers in India, Colebrooke, Webb, and Hodgson, Victor Jacquemont, Forbes Boyle, Carl von Hügel, and Vigne, who have all personally examined the Himalaya range, are agreed regarding the greater elevation of the snow-line on the Thibetian side, the accuracy of this statement is called in question by John Gerard, by the geognosist MacClelland, the editor of the *Calcutta Journal*, and by Captain Thomas Hutton, assistant surveyor of the Agra Division. The appearance of my work on Central Asia gave rise to a rediscussion of this question. A recent number (vol. iv., January, 1844) of MacClelland and Griffith's *Calcutta Journal of Natural History* contains, however, a very remarkable and decisive notice of the determination of the snow-line in the Himalayas. Mr. Batten, of the Bengal service, writes as follows from Camp Semulka, on the Oosillah River, Kumaon: "In the July, 1843, No. 14 of your valuable *Journal of Natural History*, which I have only lately had the opportunity of seeing, I read Captain Hutton's paper on the snow of the Himalayas, and as I differed almost entirely from the conclusions so confidently drawn by that gentleman, I thought it right, for the interest of scientific truth, to prepare some kind of answer; as, however, on a more attentive perusal, I find that you yourself appear implicitly to adopt Captain Hutton's views, and actually use these words, 'We have long been conscious of the error here so well pointed out by Captain Hutton, in common with every one who has visited the Himalayas,' I feel more inclined to address you, in the first instance, and to ask whether you will publish a short reply which I meditate; and whether your note to Captain Hutton's paper was written after your own full and careful examination of the subject, or merely on a general kind of acquiescence with the fact and opinions of your able contributor, who is so well known and esteemed as a collector of scientific data? Now I am one who have visited the Himalaya on the western side; I have crossed the Borendo or Boorin Pass into the Buspa Valley, in Lower Kanawar, returning into the Rewai Mountains of Ghurwal by the Koopin Pass; I have visited the source of the Jumna at Jumnotree;

those of a purely physical nature, since it exercises no considerable degree of influence on the mode of life of numerous tribes—the meteorological processes of the atmosphere being the controlling causes on which depend the agricultural or pastoral pursuits of the inhabitants of extensive tracts of continents.

As the quantity of moisture in the atmosphere increases with the temperature, this element, which is so important for the whole organic creation, must vary with the hours of the day, the seasons of the year, and the differences in latitude and elevation. Our knowledge of the hygrometric relations of the Earth's surface has been very materially augmented of late years by the general application of August's psychrometer, framed in accordance with the views of Dalton and Daniell, for determining the relative quantity of vapor, or the

and, moving eastward, the sources of the Kalee or Mundaknee branch of the Ganges at Kadarnath; of the Vishnoo Gunga, or Aluknunda, at Buddrinath and Mana; of the Pindur at the foot of the Great Peak Nundidevi; of the Dhoulee branch of the Ganges, beyond Neetee, crossing and recrossing the pass of that name into Thibet; of the Goree or great branch of the Sardah, or Kalee, near Oonta Dhooa, beyond Melum. I have also, in my official capacity, made the settlement of the Bhote Mehals of this province. My residence of more than six years in the hills has thrown me constantly in the way of European and native travelers, nor have I neglected to acquire information from the recorded labors of others. Yet, with all this experience, I am prepared to affirm that *the perpetual snow-line is at a higher elevation on the northern slope of 'the Himalaya' than on the southern slope.*

"The facts mentioned by Captain Hutton appear to me only to refer to the northern sides of all mountains in these regions, and not to affect, in any way, the reports of Captain Webb and others, on which Humboldt formed his theory. Indeed, how can any facts of one observer in one place falsify the facts of another observer in another place? I willingly allow that the north side of a hill retains the snow longer and deeper than the south side, and this observation applies equally to heights in Bhote; but Humboldt's theory is on the question of the perpetual snow-line, and Captain Hutton's references to Simla and Mussooree, and other mountain sites, are out of place in this question, or else he fights against a shadow, or an objection of his own creation. In no part of his paper does he quote accurately the dictum which he wishes to oppose."

If the mean altitude of the Thibetian highlands be 11,510 feet, they admit of comparison with the lovely and fruitful plateau of Caxamarca in Peru. But at this estimate they would still be 1300 feet lower than the plateau of Bolivia at the Lake of Titicaca, and the causeway of the town of Potosi. Ladak, as appears from Vigne's measurement, by determining the boiling-point, is 9994 feet high. This is probably also the altitude of H'Lassa (Yul-sung), a monastic city, which Chinese writers describe as the *realm of pleasure*, and which is surrounded by vineyards. Must not these lie in deep valleys?

condition of moisture of the atmosphere, by means of the difference of the *dew point* and of the temperature of the air. Temperature, atmospheric pressure, and the direction of the wind, are all intimately connected with the vivifying action of atmospheric moisture. This influence is not, however, so much a consequence of the quantity of moisture held in solution in different zones, as of the nature and frequency of the precipitation which moistens the ground, whether in the form of dew, mist, rain, or snow. According to the exposition made by Dove of the law of rotation, and to the general views of this distinguished physicist,* it would appear that, in our northern zone, "the elastic force of the vapor is greatest with a southwest, and least with a northeast wind. On the western side of the windrose this elasticity diminishes, while it increases on the eastern side; on the former side, for instance, the cold, dense, and dry current of air repels the warmer, lighter current containing an abundance of aqueous vapor, while on the eastern side it is the former current which is repulsed by the latter. The southwest is the equatorial current, while the northeast is the sole prevailing polar current."

The agreeable and fresh verdure which is observed in many trees in districts within the tropics, where, for five or seven months of the year, not a cloud is seen on the vault of heaven, and where no perceptible dew or rain falls, proves that the leaves are capable of extracting water from the atmosphere by a peculiar vital process of their own, which perhaps is not alone that of producing cold by radiation. The absence of rain in the arid plains of Cumana, Coro, and Ceara in North Brazil, forms a striking contrast to the quantity of rain which falls in some tropical regions, as, for instance, in the Havana, where it would appear, from the average of six years' observation by Ramon de la Sagra, the mean annual quantity of rain is 109 inches, equal to four or five times that which falls at Paris or at Geneva.† On the declivity of the Cordilleras,

* See Dove, *Meteorologische Vergleichung von Nordamerika und Europa*, in Schumacher's *Jahrbuch für 1841*, s. 311; and his *Meteorologische Untersuchungen*, s. 140.

† The mean annual quantity of rain that fell in Paris between 1805 and 1822 was found by Arago to be 20 inches; in London, between 1812 and 1827, it was determined by Howard at 25 inches; while at Geneva the mean of thirty-two years' observation was 30·5 inches. In Hindostan, near the coast, the quantity of rain is from 115 to 128 inches; and in the island of Cuba, fully 142 inches fell in the year 1821. With regard to the distribution of the quantity of rain in Central Europe, at different periods of the year, see the admirable researches of Gasparin, Schouw, and Bravais, in the *Bibliothèque Universelle*, t. xxxviii., p. 54

the quantity of rain, as well as the temperature, diminishes with the increase in the elevation.* My South American fellow-traveler, Caldas, found that, at Santa Fé de Bogota, at an elevation of almost 8700 feet, it did not exceed 37 inches, being consequently little more than on some parts of the western shore of Europe. Boussingault occasionally observed at Quito that Saussure's hygrometer receded to 26° with a temperature of from $53^{\circ}6$ to $55^{\circ}4$. Gay-Lussac saw the same hygrometer standing at $25^{\circ}3$ in his great aërostatic ascent in a stratum of air 7034 feet high, and with a temperature of $39^{\circ}2$. The greatest dryness that has yet been observed on the surface of the globe in low lands is probably that which Gustav Rose, Ehrenberg, and myself found in Northern Asia, between the valleys of the Irtisch and the Oby. In the Steppe of Platowakaja, after southwest winds had blown for a long time from the interior of the Continent, with a temperature of $74^{\circ}7$, we found the dew point at 24° . The air contained only $\frac{1}{100}$ ths of aqueous vapor.† The accurate observers Kämtz, Bravais, and Martins have raised doubts during the last few years regarding the greater dryness of the mountain air, which appeared to be proved by the hygrometric measurements made by Saussure and myself in the higher regions of the Alps and the Cordilleras. The strata of air at Zurich and on the Faulhorn, which can not be considered as an elevated mountain when compared with non-European elevations, furnished the data employed in the comparisons made by these observers.‡ In the tropical region of the Paramos (near the region where snow begins to fall, at an elevation of between 12,000 and 14,000 feet), some species of large flowering myrtle-leaved alpine shrubs are almost constantly bathed in moisture; but this fact does not actually prove the existence of any great and absolute quantity of aqueous vapor at such an elevation, merely affording

and 264; *Tableau du Climat de l'Italie*, p. 76; and Martins's notes to his excellent French translation of Kämtz's *Vorlesungen über Meteorologie*, p. 142.

* According to Boussingault (*Economie Rurale*, t. ii., p. 693), the mean quantity of rain that fell at Marmato (latitude $5^{\circ}27'$, altitude 4675 feet, and mean temperature 69°) in the years 1833 and 1834 was 64 inches, while at Santa Fé de Bogota (latitude $4^{\circ}36'$, altitude 8685 feet, and mean temperature 58°) it only amounted to $39\frac{1}{2}$ inches.

† For the particulars of this observation, see my *Asie Centrale*, t. iii., p. 85-89 and 567; and regarding the amount of vapor in the atmosphere in the lowlands of tropical South America, consult my *Rélat. Hist.*, t. i., p. 242-248; t. ii., p. 45, 164.

‡ Kämtz, *Vorlesungen über Meteorologie*, s. 117.

an evidence of the frequency of aqueous precipitation, in like manner as do the frequent mists with which the lovely plateau of Bogota is covered. Mists arise and disappear several times in the course of an hour in such elevations as these, and with a calm state of the atmosphere. These rapid alternations characterize the Paramos and the elevated plains of the chain of the Andes.

The electricity of the atmosphere, whether considered in the lower or in the upper strata of the clouds, in its silent problematical diurnal course, or in the explosion of the lightning and thunder of the tempest, appears to stand in a manifold relation to all phenomena of the distribution of heat, of the pressure of the atmosphere and its disturbances, of hydrometeorological exhibitions, and probably, also, of the magnetism of the external crust of the earth. It exercises a powerful influence on the whole animal and vegetable world; not merely by meteorological processes, as precipitations of aqueous vapor, and of the acids and ammoniacal compounds to which it gives rise, but also directly as an electric force acting on the nerves, and promoting the circulation of the organic juices. This is not a place in which to renew the discussion that has been started regarding the actual source of atmospheric electricity when the sky is clear, a phenomenon that has alternately been ascribed to the evaporation of impure fluids impregnated with earths and salts,* to the growth of plants,† or to some other chemical decompositions on the surface of the earth, to the unequal distribution of heat in the strata of the air,‡ and, finally, according to Peltier's intelligent researches,§ to the agency of a constant charge of negative electricity in the terrestrial globe. Limiting itself to results yielded by electrometric observations, such, for instance, as are furnished by the ingenious electro-magnetic apparatus first proposed by Colladon, the physical description of the universe should merely notice the incontestable increase of intensity in the general positive electricity of the atmosphere,|| accompanying an increase of altitude and the absence of trees, its daily variations (which, according to Clark's experiments at Dublin,

* Regarding the conditions of electricity from evaporation at high temperatures, see Peltier, in the *Annales de Chimie*, t. lxxv., p. 330

† Pouillet, in the *Annales de Chimie*, t. xxxv., p. 405.

‡ De la Rive, in his admirable *Essai Historique sur l'Electricité*, p. 140.

§ Peltier, in the *Comptes Rendus de l'Acad. des Sciences*, t. xii., p. 307; Becquerel, *Traité de l'Electricité et du Magnétisme*, t. iv., p. 107

|| Duprez, *Sur l'Electricité de l'Air* (Bruxelles, 1844), p. 56-61

take place at more complicated periods than those found by Saussure and myself), and its variations in the different seasons of the year, at different distances from the equator, and in the different relations of continental or oceanic surface.

The electric equilibrium is less frequently disturbed where the aerial ocean rests on a liquid base than where it impends over the land; and it is very striking to observe how, in extensive seas, small insular groups affect the condition of the atmosphere, and occasion the formation of storms. In fogs, and in the commencement of falls of snow, I have seen, in a long series of observations, the previously permanent positive electricity rapidly pass into the negative condition, both on the plains of the colder zones, and in the Paramos of the Cordilleras, at elevations varying from 11,000 to 15,000 feet. The alternate transition was precisely similar to that indicated by the electrometer shortly before and during a storm.* When the vesicles of vapor have become condensed into clouds, having definite outlines, the electric tension of the external surface will be increased in proportion to the amount of electricity which passes over to it from the separate vesicles of vapor.† Slate-gray clouds are charged, according to Peltier's experiments at Paris, with negative, and white, red, and orange-colored clouds with positive electricity. Thunder clouds not only envelop the highest summits of the chain of the Andes (I have myself seen the electric effect of lightning on one of the rocky pinnacles which project upward of 15,000 feet above the crater of the volcano of Toluca), but they have also been observed at a vertical height of 26,650 feet over the low

* Humboldt, *Rélation Historique*, t. iii., p. 318. I here only refer to those of my experiments in which the three-foot metallic conductor of Saussure's electrometer was neither moved upward nor downward, nor, according to Volta's proposal, armed with burning sponge. Those of my readers who are well acquainted with the *questions vexatæ* of atmospheric electricity will understand the grounds for this limitation. Respecting the formation of storms in the tropics, see my *Rél. Hist.*, t. ii., p. 45 and 202-209.

† Gay-Lussac, in the *Annales de Chimie et de Physique*, t. viii., p. 167. In consequence of the discordant views of Lamé, Becquerel, and Peltier, it is difficult to come to a conclusion regarding the cause of the specific distribution of electricity in clouds, some of which have a positive, and others a negative tension. The negative electricity of the air, which near high water-falls is caused by a disintegration of the drops of water—a fact originally noticed by Tralles, and confirmed by myself in various latitudes—is very remarkable, and is sufficiently intense to produce an appreciable effect on a delicate electrometer at a distance of 300 or 400 feet.

lands in the temperate zone.* Sometimes, however, the stratum of cloud from which the thunder proceeds sinks to a distance of 5000, or, indeed, only 3000 feet above the plain.

According to Arago's investigations—the most comprehensive that we possess on this difficult branch of meteorology—the evolution of light (lightning) is of three kinds—zigzag, and sharply defined at the edges; in sheets of light, illuminating a whole cloud, which seems to open and reveal the light within it; and in the form of fire-balls.† The duration of the two first kinds scarcely continues the thousandth part of a second; but the globular lightning moves much more slowly, remaining visible for several seconds. Occasionally (as is proved by the recent observations, which have confirmed the description given by Nicholson and Beccaria of this phenomenon), isolated clouds, standing high above the horizon, continue uninterruptedly for some time to emit a luminous radiance from their interior and from their margins, although there is no thunder to be heard, and no indication of a storm; in some cases even hail-stones, drops of rain, and flakes of snow have been seen to fall in a luminous condition, when the phenomenon was not preceded by thunder. In the geographical distribution of storms, the Peruvian coast, which is not visited by thunder or lightning, presents the most striking contrast to the rest of the tropical zone, in which, at certain seasons of the year, thunder-storms occur almost daily, about four or five hours after the sun has reached the meridian. According to the abundant evidence collected by Arago‡ from the testimony of navigators (Scoresby, Parry, Ross, and Franklin), there can be no doubt that, in general, electric explosions are extremely rare in high northern regions (between 70° and 75° latitude).

The meteorological portion of the descriptive history of nature which we are now concluding shows that the processes of the absorption of light, the liberation of heat, and the variations in the elastic and electric tension, and in the hygrometric condition of the vast aerial ocean, are all so intimately connected together, that each individual meteorological process is modified by the action of all the others. The com-

* Arago, in the *Annuaire du Bureau des Longitudes pour 1838*, p. 246.

† Arago, *op. cit.*, p. 249-266. (See, also, p. 268-279.)

‡ Arago, *op. cit.*, p. 388-391. The learned academician Von Baer, who has done so much for the meteorology of Northern Asia, has not taken into consideration the extreme rarity of storms in Iceland and Greenland; he has only remarked (*Bulletin de l'Academie de St. Pétersbourg*, 1839, Mai) that in Nova Zembla and Spitzbergen it is sometimes heard to thunder.

plicated nature of these disturbing causes (which involuntarily remind us of those which the near and especially the smallest cosmical bodies, the satellites, comets, and shooting stars, are subjected to in their course) increases the difficulty of giving a full explanation of these involved meteorological phenomena, and likewise limits, or wholly precludes, the possibility of that predetermination of atmospheric changes which would be so important for horticulture, agriculture, and navigation, no less than for the comfort and enjoyment of life. Those who place the value of meteorology in this problematic species of prediction rather than in the knowledge of the phenomena themselves, are firmly convinced that this branch of science, on account of which so many expeditions to distant mountainous regions have been undertaken, has not made any very considerable progress for centuries past. The confidence which they refuse to the physicist they yield to changes of the moon, and to certain days marked in the calendar by the superstition of a by-gone age.

“Great local deviations from the distribution of the mean temperature are of rare occurrence, the variations being in general uniformly distributed over extensive tracts of land. The deviation, after attaining its maximum at a certain point, gradually decreases to its limits; when these are passed, however, decided deviations are observed in the *opposite direction*. Similar relations of weather extend more frequently from south to north than from west to east. At the close of the year 1829 (when I had just completed my Siberian journey), the maximum of cold was at Berlin, while North America enjoyed an unusually high temperature. It is an entirely arbitrary assumption to believe that a hot summer succeeds a severe winter, and that a cool summer is preceded by a mild winter.” Opposite relations of weather in contiguous countries, or in two corn-growing continents, give rise to a beneficent equalization in the prices of the products of the vine, and of agricultural and horticultural cultivation. It has been justly remarked, that it is the barometer alone which indicates to us the changes that occur in the pressure of the air throughout all the ærial strata from the place of observation to the extremest confines of the atmosphere, while* the thermometer and psychrometer only acquaint us with all the variations occurring in the local heat and moisture of the lower strata of

* Kämtz, in Schumacher's *Jahrbuch für 1838*, s. 285. Regarding the opposite distribution of heat in the east and the west of Europe and North America, see Dove, *Repertorium der Physik*, bd. iii., s. 392-395.

air in contact with the ground. The simultaneous thermic and hygrometric modifications of the upper regions of the air can only be learned (when direct observations on mountain stations or aerostatic ascents are impracticable) from hypothetical combinations, by making the barometer serve both as a thermometer and an hygrometer. Important changes of weather are not owing to merely local causes, situated at the place of observation, but are the consequence of a disturbance in the equilibrium of the aerial currents at a great distance from the surface of the Earth, in the higher strata of the atmosphere, bringing cold or warm, dry or moist air, rendering the sky cloudy or serene, and converting the accumulated masses of clouds into light feathery *cirri*. As, therefore, the inaccessibility of the phenomenon is added to the manifold nature and complication of the disturbances, it has always appeared to me that meteorology must first seek its foundation and progress in the torrid zone, where the variations of the atmospheric pressure, the course of hydro-meteors, and the phenomena of electric explosion, are all of periodic occurrence.

As we have now passed in review the whole sphere of inorganic terrestrial life, and have briefly considered our planet with reference to its form, its internal heat, its electro-magnetic tension, its phenomena of polar light, the volcanic reaction of its interior on its variously composed solid crust, and, lastly, the phenomena of its two-fold envelopes—the aerial and liquid ocean—we might, in accordance with the older method of treating physical geography, consider that we had completed our descriptive history of the globe. But the nobler aim I have proposed to myself, of raising the contemplation of nature to a more elevated point of view, would be defeated, and this delineation of nature would appear to lose its most attractive charm, if it did not also include the sphere of organic life in the many stages of its typical development. The idea of vitality is so intimately associated with the idea of the existence of the active, ever-blending natural forces which animate the terrestrial sphere, that the creation of plants and animals is ascribed in the most ancient mythical representations of many nations to these forces, while the condition of the surface of our planet, before it was animated by vital forms, is regarded as coeval with the epoch of a chaotic conflict of the struggling elements. But the empirical domain of objective contemplation, and the delineation of our planet in its present condition, do not include a consideration

of the mysterious and insoluble problems of origin and existence.

A cosmical history of the universe, resting upon facts as its basis, has, from the nature and limitations of its sphere, necessarily no connection with the obscure domain embraced by a *history of organisms*,* if we understand the word *history* in its broadest sense. It must, however, be remembered, that the inorganic crust of the Earth contains within it the same elements that enter into the structure of animal and vegetable organs. A physical cosmography would therefore be in

* The *history of plants*, which Endlicher and Unger have described in a most masterly manner (*Grundzüge der Botanik*, 1843, s. 449-468), I myself separated from the *geography of plants* half a century ago. In the aphorisms appended to my *Subterranean Flora*, the following passage occurs: "Geognosia naturam animantem et inanitam vel, ut vocabulo minus apto, ex antiquitate saltem haud petito, utar, corpora organica æque ac inorganica considerat. Sunt enim tria quibus absolvere vitur capita: Geographia oryctologica quam simpliciter Geognosiam vel Geologiam dicunt, virque acutissimus Wernerus egregie digessit; Geographia zoologica, cujus doctrinæ fundamenta Zimmermannus et Treviranus jecerunt; et Geographia plantarum quam æquales nostri diu intactam reliquerunt. Geographia plantarum vincula et cognationem tradit, quibus omnia vegetabilia inter se connexa sint, terræ tractus quos teneant, in aerem atmosphæricum quæ sit eorum vis ostendit, saxa atque rupes quibus potissimum algarum primordiis radicibusque destruantur docet, et quo pacto in telluris superficie humus nascatur, commemorat. Est itaque quod differat inter Geognosiam et Physiographiam, *historia naturalis* perperam nuncupatam quam Zoognosia, Phytognosia, et Oryctognosia, quæ quidem omnes in naturæ investigatione versantur, non nisi singulorum animalium, plantarum, rerum metallicarum vel (venia sit verbo) fossilium formas, anatomen, vires scrutantur. Historia Telluris, Geognosix magis quam Physiographix affinis, nemini adhuc tentata, plantarum animaliumque genera orbem inhabitantia primævum, migrationes eorum compluriumque iteritum, ortum quem montes, valles, saxorum strata et venæ metalliferæ ducunt, aerem, mutatis temporum vicibus, modo purum, modo vitiatum, terræ superficiem humo plantisque paulatim obtectam, fluminum inundantium impetu denuo nudatam, iterumque siccitam et gramine vestitam commemorat. Igitur Historia zoologica, Historia plantarum et Historia oryctologica, quæ non nisi pristinum orbis terræ statum indicant, a Geognosia probe distinguendæ."—Humboldt, *Flora Friburgensis Subterranea, cui accedunt Aphorismi ex Physiologia Chemica Plantarum*, 1793, p. ix.-x. Respecting the "spontaneous motion," which is referred to in a subsequent part of the text, see the remarkable passage in Aristotle, *De Cælo*, ii., 2, p. 284, Bekker, where the distinction between animate and inanimate bodies is made to depend on the internal or external position of the seat of the determining motion. "No movement," says the Stagirite, "proceeds from the vegetable spirit, because plants are buried in a still sleep, from which nothing can arouse them" (Aristotle, *De Generat. Animal.*, v. i., p. 778, Bekker); and again, "because plants have no desires which incite them to spontaneous motion." (Arist., *De Somno et Vigil.*, cap. i., p. 455, Bekker.)

complete if it were to omit a consideration of these forces, and of the substances which enter into solid and fluid combinations in organic tissues, under conditions which, from our ignorance of their actual nature, we designate by the vague term of *vital forces*, and group into various systems, in accordance with more or less perfectly conceived analogies. The natural tendency of the human mind involuntarily prompts us to follow the physical phenomena of the Earth, through all their varied series, until we reach the final stage of the morphological evolution of vegetable forms, and the self-determining powers of motion in animal organisms. And it is by these links that *the geography of organic beings—of plants and animals*—is connected with the delineation of the inorganic phenomena of our terrestrial globe.

Without entering on the difficult question of *spontaneous motion*, or, in other words, on the difference between vegetable and animal life, we would remark, that if nature had endowed us with microscopic powers of vision, and the integuments of plants had been rendered perfectly transparent to our eyes, the vegetable world would present a very different aspect from the apparent immobility and repose in which it is now manifested to our senses. The interior portion of the cellular structure of their organs is incessantly animated by the most varied currents, either rotating, ascending and descending, ramifying, and ever changing their direction, as manifested in the motion of the granular mucus of marine plants (*Naiades*, *Characeæ*, *Hydrocharidæ*), and in the hairs of phanerogamic land plants; in the molecular motion first discovered by the illustrious botanist Robert Brown, and which may be traced in the ultimate portions of every molecule of matter, even when separated from the organ; in the gyratory currents of the globules of cambium (*cyclosis*) circulating in their peculiar vessels; and, finally, in the singularly articulated self-unrolling filamentous vessels in the antheridia of the chara, and in the reproductive organs of liverworts and algæ, in the structural conditions of which Meyen, unhappily too early lost to science, believed that he recognized an analogy with the spermatozoa of the animal kingdom.* If to these

* ["In certain parts, probably, of all plants, are found peculiar spiral filaments, having a striking resemblance to the spermatozoa of animals. They have been long known in the organs called the antheridia of mosses, *Hepaticæ*, and *Characeæ*, and have more recently been discovered in peculiar cells on the germinal frond of ferns, and on the very young leaves of the buds of *Phanerogamia*. They are found in peculiar cells, and when these are placed in water they are torn by the

manifold currents and gyratory movements we add the phenomena of endosmosis, nutrition, and growth, we shall have some idea of those forces which are ever active amid the apparent repose of vegetable life.

Since I attempted in a former work, *Ansichten der Natur* (Views of Nature), to delineate the universal diffusion of life over the whole surface of the Earth, in the distribution of organic forms, both with respect to elevation and depth, our knowledge of this branch of science has been most remarkably increased by Ehrenberg's brilliant discovery "on microscopic life in the ocean, and in the ice of the polar regions"—a discovery based, not on deductive conclusions, but on direct observation. The sphere of vitality, we might almost say, the horizon of life, has been expanded before our eyes. "Not only in the polar regions is there an uninterrupted development of active microscopic life, where larger animals can no longer exist, but we find that the microscopic animals collected in the Antarctic expedition of Captain James Ross exhibit a remarkable abundance of unknown and often most beautiful forms. Even in the residuum obtained from the melted ice, swimming about in round fragments in the latitude of $70^{\circ} 10'$, there were found upward of fifty species of silicious-shelled Polygastria and Coscinodiscæ with their green ovaries, and therefore living and able to resist the extreme severity of the cold. In the Gulf of Erebus, sixty-eight silicious-shelled Polygastria and Phytolitharia, and only one calcareous-shelled Polythalamia, were brought up by lead sunk to a depth of from 1242 to 1620 feet."

The greater number of the oceanic microscopic forms hitherto discovered have been silicious-shelled, although the analysis of sea water does not yield silica as the main constituent, and it can only be imagined to exist in it in a state of suspension. It is not only at particular points in inland seas, or in the vicinity of the land, that the ocean is densely inhabited by living atoms, invisible to the naked eye, but samples of

filament, which commences an active spiral motion. The signification of these organs is at present quite unknown; they appear, from the researches of Nägeli, to resemble the cell mucilage, or proto-plasma, in composition, and are developed from it. Schleiden regards them as mere mucilaginous deposits, similar to those connected with the circulation in cells, and he contends that the movement of these bodies in water is analogous to the molecular motion of small particles of organic and inorganic substances, and depends on mechanical causes."—*Outlines of Structural and Physiological Botany*, by A. Henfrey, F.L.S., &c., 1846, p. 23.]—T_v

water taken up by Schayer on his return from Van Diemen's Land (south of the Cape of Good Hope, in 57° latitude, and under the tropics in the Atlantic) show that the ocean in its ordinary condition, without any apparent discoloration, contains numerous microscopic moving organisms, which bear no resemblance to the swimming fragmentary silicious filaments of the genus *Chætoceros*, similar to the *Oscillatoria* so common in our fresh waters. Some few *Polygastria*, which have been found mixed with sand and excrements of penguins in Cockburn Island, appear to be spread over the whole earth, while others seem to be peculiar to the polar regions.*

We thus find from the most recent observations that animal life predominates amid the eternal night of the depths of ocean, while vegetable life, which is so dependent on the periodic action of the solar rays, is most prevalent on continents. The mass of vegetation on the Earth very far exceeds that of animal organisms; for what is the volume of all the large living Cetacea and Pachydermata when compared with the thickly-crowded colossal trunks of trees, of from eight to twelve feet in diameter, which fill the vast forests covering the tropical region of South America, between the Orinoco, the Amazon, and the Rio da Madeira? And although the character of different portions of the earth depends on the combination of external phenomena, as the outlines of mountains—the physiognomy of plants and animals—the azure of the sky—the forms of the clouds—and the transparency of the atmosphere—it must still be admitted that the vegetable mantle with which the earth is decked constitutes the main feature of the picture. Animal forms are inferior in mass, and their powers of motion often withdraw them from our sight. The

* See Ehrenberg's treatise *Ueber das kleinste Leben im Ocean*, read before the Academy of Science at Berlin on the 9th of May, 1844.

[Dr. J. Hooker found Diatomaceæ in countless numbers between the parallels of 60° and 80° south, where they gave a color to the sea, and also to the icebergs floating in it. The death of these bodies in the South Arctic Ocean is producing a submarine deposit, consisting entirely of the silicious particles of which the skeletons of these vegetables are composed. This deposit exists on the shores of Victoria Land and at the base of the volcanic mountain Erebus. Dr. Hooker accounted for the fact that the skeletons of Diatomaceæ had been found in the lava of volcanic mountains, by referring to these deposits at Mount Erebus, which lie in such a position as to render it quite possible that the skeletons of these vegetables should pass into the lower fissures of the mountain, and then passing into the stream of lava, be thrown out, unacted upon by the heat to which they have been exposed. See Dr. Hooker's Paper, read before the British Association at Oxford, July, 1847.]—T7.

vegetable kingdom, on the contrary, acts upon our imagination by its continued presence and by the magnitude of its forms; for the size of a tree indicates its age, and here alone age is associated with the expression of a constantly renewed vigor.* In the animal kingdom (and this knowledge is also the result of Ehrenberg's discoveries), the forms which we term microscopic occupy the largest space, in consequence of their rapid propagation.† The minutest of the Infusoria, the Monadidæ, have a diameter which does not exceed $\frac{1}{30000}$ th of a line, and yet these silicious-shelled organisms form in humid districts subterranean strata of many fathoms in depth.

The strong and beneficial influence exercised on the feelings of mankind by the consideration of the diffusion of life throughout the realms of nature is common to every zone, but the impression thus produced is most powerful in the equatorial regions, in the land of palms, bamboos, and arborescent ferns, where the ground rises from the shore of seas rich in mollusca and corals to the limits of perpetual snow. The local distribution of plants embraces almost all heights and all depths. Organic forms not only descend into the interior of the earth, where the industry of the miner has laid open extensive excavations and sprung deep shafts, but I have also found snow-white stalactitic columns encircled by the delicate web of an *Usnea*, in caves where meteoric water could alone penetrate through fissures. *Podurellæ* penetrate into the icy crevices of the glaciers on Mount Rosa, the Grindelwald, and the Upper Aar; the *Chionæa araneoides* described by Dalman, and the microscopic *Discerea nivalis* (formerly known as *Protococcus*), exist in the polar snow as well as in that of our high mountains. The redness assumed by the snow after lying on the ground for some time was known to Aristotle, and was probably observed by him on the mountains of Macedonia.‡

* Humboldt, *Ansichten der Natur* (2te Ausgabe, 1826), bd. ii., s. 21.

† On multiplication by spontaneous division of the mother-corpuscle and intercalation of new substance, see Ehrenberg, *Von den jetzt lebenden Thierarten der Kreidebildung*, in the *Abhandl. der Berliner Akad. der Wiss.*, 1839, s. 94. The most powerful productive faculty in nature is that manifested in the *Vorticellæ*. Estimations of the greatest possible development of masses will be found in Ehrenberg's great work, *Die Infusionsthierchen als vollkommne Organismen*, 1838, s. xiii., xix., and 244. "The Milky Way of these organisms comprises the genera *Monas*, *Vibrio*, *Bacterium*, and *Bodo*." The universality of life is so profusely distributed throughout the whole of nature, that the smaller Infusoria live as parasites on the larger, and are themselves inhabited by others, s. 194, 211, and 512.

‡ Aristot., *Hist. Animal.*, v. xix., p. 552, Bekk.

While, on the loftiest summits of the Alps, only Lecidææ, Parmeliæ, and Umbilicariæ cast their colored but scanty covering over the rocks, exposed by the melted snow, beautiful phanerogamic plants, as the *Culcitium rufescens*, *Sida pinchinensis*, and *Saxifraga Boussingaulti*, are still found to flourish in the tropical region of the chain of the Andes, at an elevation of more than 15,000 feet. Thermal springs contain small insects (*Hydroporus thermalis*), *Gallionellæ*, *Oscillatoria*, and *Confervæ*, while their waters bathe the root-fibers of phanerogamic plants. As air and water are animated at different temperatures by the presence of vital organisms, so likewise is the interior of the different portions of animal bodies. Animalcules have been found in the blood of the frog and the salmon; according to Nordmann, the fluids in the eyes of fishes are often filled with a worm that lives by suction (*Diplostomum*), while in the gills of the bleak the same observer has discovered a remarkable double animalcule (*Diplozoon paradoxum*), having a cross-shaped form with two heads and two caudal extremities.

Although the existence of meteoric Infusoria is more than doubtful, it can not be denied that, in the same manner as the pollen of the flowers of the pine is observed every year to fall from the atmosphere, minute infusorial animalcules may likewise be retained for a time in the strata of the air, after having been passively borne up by currents of aqueous vapor.* This circumstance merits serious attention in reconsidering the old discussion respecting *spontaneous generation*,† and the

* Ehrenberg, op. cit., s. xiv., p. 122 and 493. This rapid multiplication of microscopic organisms is, in the case of some (as, for instance, in wheat-eels, wheel-animals, and water-bears or tardigrade animalcules), accompanied by a remarkable tenacity of life. They have been seen to come to life from a state of apparent death after being dried for twenty-eight days in a vacuum with chloride of lime and sulphuric acid, and after being exposed to a heat of 248°. See the beautiful experiments of Doyère, in *Mém. sur les Tardigrades et sur leur propriété de revenir à la vie*, 1842, p. 119, 129, 131, 133. Compare, also, Ehrenberg, s. 492-496, on the revival of animalcules that had been dried during a space of many years.

† On the supposed "primitive transformation" of organized or unorganized matter into plants and animals, see Ehrenberg, in Poggen-dorf's *Annalen der Physik*, bd. xxiv., s. 1-48, and also his *Infusions-thierchen*, s. 121, 525, and Joh. Müller, *Physiologie des Menschen* (4te Aufl., 1844), bd. i., s. 8-17. It appears to me worthy of notice that one of the early fathers of the Church, St. Augustine, in treating of the question how islands may have been covered with new animals and plants after the flood, shows himself in no way disinclined to adopt the view of the so-called "spontaneous generation" (*generatio æquivoca*,

more so, as Ehrenberg, as I have already remarked, has discovered that the nebulous dust or sand which mariners often encounter in the vicinity of the Cape Verd Islands, and even at a distance of 380 geographical miles from the African shore, contains the remains of eighteen species of silicious-shelled polygastric animalcules.

Vital organisms, whose relations in space are comprised under the head of the geography of plants and animals, may be considered either according to the difference and relative numbers of the types (their arrangement into genera and species), or according to the number of individuals of each species on a given area. In the mode of life of plants as in that of animals, an important difference is noticed; they either exist in an isolated state, or live in a social condition. Those species of plants which I have termed *social** uniformly cover vast extents of land. Among these we may reckon many of the marine Algæ—Cladoniæ and mosses, which extend over the desert steppes of Northern Asia—grasses, and cacti growing

spontanea aut primaria). "If," says he, "animals have not been brought to remote islands by angels, or perhaps by inhabitants of continents addicted to the chase, they must have been spontaneously produced upon the earth; although here the question certainly arises, to what purpose, then, were animals of all kinds assembled in the ark?" "Si e terra exortæ sunt (bestiæ) secundum originem primam, quando dixit Deus: *Producat terra animam vivam!* multo clarius apparet, non tam reparandorum animalium causa, quam figurandarum variarum gentium (1) propter ecclesiæ sacramentum in arca fuisse omnia genera, si in insulis quo transire non possent, multa animalia terra produxit." Augustinus, *De Civitate Dei*, lib. xvi., cap. 7; *Opera*, ed. Monach. Ordinis S. Benedicti, t. vii., Venet., 1732, p. 422. Two centuries before the time of the Bishop of Hippo, we find, by extracts from Trogus Pompeius, that the *generatio primaria* was brought forward in connection with the earliest drying up of the ancient world, and of the high table-land of Asia, precisely in the same manner as the terraces of Paradise, in the theory of the great Linnæus, and in the visionary hypotheses entertained in the eighteenth century regarding the fabled Atlantis: "Quod si omnes quondam terræ submersæ profundo fuerunt, profecto editissimam quamque partem decurrentibus aquis primum detectam; humilimo autem solo eandem aquam diutissime immoratum, et quanto prior quæque pars terrarum siccata sit, tanto prius animalia generare cœpisse. Porro Scythiam adeo editiorem omnibus terris esse ut cuncta flumina ibi nata in Mæotium, tum deinde in Ponticum et Ægyptium mare decurrant."—Justinus, lib. ii., cap. 1. The erroneous supposition that the land of Scythia is an elevated table-land, is so ancient that we meet with it most clearly expressed in Hippocrates, *De Ære et Aquis*, cap. 6, § 96, Coray. "Scythia," says he, "consists of high and naked plains, which, without being crowned with mountains, ascend higher and higher toward the north."

* Humboldt, *Aphorismi ex Physiologia Chemica Plantarum*, in the *Flora Fribergensis Subterranea*, 1793, p. 178.

together like the pipes of an organ—*Avicennias* and mangroves in the tropics—and forests of *Coniferæ* and of birches in the plains of the Baltic and in Siberia. This mode of geographical distribution determines, together with the individual form of the vegetable world, the size and type of leaves and flowers, in fact, the principal physiognomy of the district;* its character being but little, if at all, influenced by the ever-moving forms of animal life, which, by their beauty and diversity, so powerfully affect the feelings of man, whether by exciting the sensations of admiration or horror. Agricultural nations increase artificially the predominance of social plants, and thus augment, in many parts of the temperate and northern zones, the natural aspect of uniformity; and while their labors tend to the extirpation of some wild plants, they likewise lead to the cultivation of others, which follow the colonist in his most distant migration. The luxuriant zone of the tropics offers the strongest resistance to these changes in the natural distribution of vegetable forms.

Observers who in short periods of time have passed over vast tracts of land, and ascended lofty mountains, in which climates were ranged, as it were, in strata one above another, must have been early impressed by the regularity with which vegetable forms are distributed. The results yielded by their observations furnished the rough materials for a science, to which no name had as yet been given. The same zones or regions of vegetation which, in the sixteenth century, Cardinal Bembo, when a youth,† described on the declivity of *Ætna*, were observed on Mount Ararat by Tournefort. He ingeniously compared the Alpine flora with the flora of plains situated in different latitudes, and was the first to observe the influence exercised in mountainous regions, on the distribution of plants by the elevation of the ground above the level of the sea, and by the distance from the poles in flat countries. Menzel, in an inedited work on the flora of Japan, accidentally made use of the term *geography of plants*; and the same expression occurs in the fanciful but graceful work of Bernardin de St. Pierre, *Etudes de la Nature*. A scientific treatment of the subject began, however, only when the geography of plants was intimately associated with the study of the dis-

* On the physiognomy of plants, see Humboldt, *Ansichten der Natur*, bd. ii., s. 1-195.

† *Ætna Dialogus. Opuscula*, Basil., 1556, p. 53, 54. A very beautiful geography of the plants of Mount *Ætna* has recently been published by Philippi. See *Linnaea*, 1832, s. 733.

tribution of heat over the surface of the earth, and when the arrangement of vegetable forms in natural families admitted of a numerical estimate being made of the different forms which increase or decrease as we recede from the equator toward the poles, and of the relations in which, in different parts of the earth, each family stood with reference to the whole mass of phanerogamic indigenous plants of the same region. I consider it a happy circumstance that, at the time during which I devoted my attention almost exclusively to botanical pursuits, I was led by the aspect of the grand and strongly characterized features of tropical scenery to direct my investigations toward these subjects.

The study of the geographical distribution of animals, regarding which Buffon first advanced general, and, in most instances, very correct views, has been considerably aided in its advance by the progress made in modern times in the geography of plants. The curves of the isothermal lines, and more especially those of the isochimeneal lines, correspond with the limits which are seldom passed by certain species of plants, and of animals which do not wander far from their fixed habitation, either with respect to elevation or latitude.* The

* [The following valuable remarks by Professor Forbes, on the correspondence existing between the distribution of existing faunas and floras of the British Islands, and the geological changes that have affected their area, will be read with much interest; they have been copied, by the author's permission, from the *Survey Report*, p. 16:

"If the view I have put forward respecting the origin of the flora of the British mountains be true—and every geological and botanical probability, so far as the area is concerned, favors it—then must we endeavor to find some more plausible cause than any yet shown for the presence of numerous species of plants, and of some animals, on the higher parts of Alpine ranges in Europe and Asia, specifically identical with animals and plants indigenous in regions very far north, and not found in the intermediate lowlands. Tournefort first remarked, and Humboldt, the great organizer of the science of natural history geography, demonstrated, that zones of elevation on mountains correspond to parallels of latitude, the higher with the more northern or southern, as the case might be. It is well known that this correspondence is recognized in the general *facies* of the flora and fauna, dependent on generic correspondences, specific representatives, and, in some cases, specific identities. But when announcing and illustrating the law that climatal zones of animal and vegetable life are mutually repeated or represented by elevation and latitude, naturalists have not hitherto sufficiently (if at all) distinguished between the evidence of that law, as exhibited by *representative species* and by *identical*. In reality, the former essentially depend on the law, the latter being an *accident* not necessarily dependent upon it, and which has hitherto not been accounted for. In the case of the Alpine flora of Britain, the evidence of the activity of the law, and the influence of the accident, are inseparable, the law be-

elk, for instance, lives in the Scandinavian peninsula, almost ten degrees further north than in the interior of Siberia, where the line of equal winter temperature is so remarkably concave. Plants migrate in the germ; and, in the case of many species, the seeds are furnished with organs adapting them to be conveyed to a distance through the air. When once they have taken root, they become dependent on the soil and on the strata of air surrounding them. Animals, on the contrary, can at pleasure migrate from the equator toward the poles; and this they can more especially do where the isothermal lines are much inflected, and where hot summers succeed a great degree of winter cold. The royal tiger, which in no respect differs from the Bengal species, penetrates every summer into

ing maintained by a transported flora, for the transmission of which I have shown we can not account by an appeal to unquestionable geological events. In the case of the Alps and Carpathians, and some other mountain ranges, we find the law maintained partly by a representative flora, special in its region, *i. e.*, by specific centers of their own, and partly by an assemblage more or less limited in the several ranges of identical species, these latter in several cases so numerous that ordinary modes of transportation now in action can no more account for their presence than they can for the presence of a Norwegian flora on the British mountains. Now I am prepared to maintain that the same means which introduced a sub-Arctic (now mountain) flora into Britain, acting at the same epoch, originated the identity, as far as it goes, of the Alpine floras of Middle Europe and Central Asia; for, now that we know the vast area swept by the glacial sea, including almost the whole of Central and Northern Europe, and belted by land, since greatly uplifted, which then presented to the water's edge those climatal conditions for which a sub-Arctic flora—destined to become Alpine—was specially organized, the difficulty of deriving such a flora from its parent north, and of diffusing it over the snowy hills bounding this glacial ocean, vanishes, and the presence of identical species at such distant points remain no longer a mystery. Moreover, when we consider that the greater part of the northern hemisphere was under such climatal conditions during the epoch referred to, the undoubted evidences of which have been made known in Europe by numerous British and Continental observers, on the bounds of Asia by Sir Roderick Murchison, in America by Mr. Lyell, Mr. Logan, Captain Bayfield, and others, and that the botanical (and zoological as well) region, essentially northern and Alpine, designated by Professor Schouw that 'of saxifrages and mosses,' and first in his classification, exists now only on the flanks of the great area which suffered such conditions; and that, though similar conditions reappear, the relationship of Alpine and Arctic vegetation in the southern hemisphere, with that in the northern, is entirely maintained by *representative*, and not by identical species (the representative, too, being in great part generic, and not specific), the general truth of my explanation of Alpine floras, including identical species, becomes so strong, that the view proposed acquires fair claims to be ranked as a theory, and not considered merely a convenient or bold hypothesis."]—*Tr.*

the north of Asia as far as the latitudes of Berlin and Hamburg, a fact of which Ehrenberg and myself have spoken in other works.*

The grouping or association of different vegetable species, to which we are accustomed to apply the term *Floras*, do not appear to me, from what I have observed in different portions of the earth's surface, to manifest such a predominance of individual families as to justify us in marking the geographical distinctions between the regions of the Umbellatæ, of the Solidaginæ, of the Labiatæ, or the Scitaminææ. With reference to this subject, my views differ from those of several of my friends, who rank among the most distinguished of the botanists of Germany. The character of the floras of the elevated plateaux of Mexico, New Granada, and Quito, of European Russia, and of Northern Asia, consists, in my opinion, not so much in the relatively larger number of the species presented by one or two natural families, as in the more complicated relations of the coexistence of many families, and in the relative numerical value of their species. The Gramineæ and the Cyperacææ undoubtedly predominate in meadow lands and steppes, as do Coniferæ, Cupuliferæ, and Betulineæ in our northern woods; but this predominance of certain forms is only apparent, and owing to the aspect imparted by the social plants. The north of Europe, and that portion of Siberia which is situated to the north of the Altai Mountains, have no greater right to the appellation of a region of Gramineæ and Coniferæ than have the boundless llanos between the Orinoco and the mountain chain of Caraccas, or the pine forests of Mexico. It is the coexistence of forms which may partially replace each other, and their relative numbers and association, which give rise either to the general impression of luxuriance and diversity, or of poverty and uniformity in the contemplation of the vegetable world.

In this fragmentary sketch of the phenomena of organization, I have ascended from the simplest cell†—the first manifestation of life—progressively to higher structures. "The

* Ehrenberg, in the *Annales des Sciences Naturelles*, t. xxi., p. 387 412; Humboldt, *Asie Centrale*, t. i., p. 339-342, and t. iii., p. 96-101

† Schleiden, *Ueber die Entwicklungsweise der Pflanzenzellen*, in Müller's *Archiv für Anatomie und Physiologie*, 1838, s. 137-176; also his *Grundzüge der wissenschaftlichen Botanik*, th. i., s. 191, and th. ii., s. 11. Schwann, *Mikroskopische Untersuchungen über die Uebereinstimmung in der Struktur und dem Wachsthum der Thiere und Pflanzen*, 1839, s. 45, 220. Compare also, on similar propagation, Joh. Müller, *Physiologie des Menschen*, 1840, th. ii., s. 614.

association of mucous granules constitutes a definitely-formed cytoblast, around which a vesicular membrane forms a closed cell," this cell being either produced from another pre-existing cell,* or being due to a cellular formation, which, as in the case of the fermentation-fungus, is concealed in the obscurity of some unknown chemical process.† But in a work like the present we can venture on no more than an allusion to the mysteries that involve the question of modes of origin; the geography of animal and vegetable organisms must limit itself to the consideration of germs already developed, of their habitation and transplantation, either by voluntary or involuntary migrations, their numerical relation, and their distribution over the surface of the earth.

The general picture of nature which I have endeavored to delineate would be incomplete if I did not venture to trace a few of the most marked features of the human race, considered with reference to physical gradations—to the geographical distribution of cotemporaneous types—to the influence exercised upon man by the forces of nature, and the reciprocal, although weaker action which he in his turn exercises on these natural forces. Dependent, although in a lesser degree than plants and animals, on the soil, and on the meteorological processes of the atmosphere with which he is surrounded—escaping more readily from the control of natural forces, by activity of mind and the advance of intellectual cultivation, no less than by his wonderful capacity of adapting himself to all climates—man every where becomes most essentially associated with terrestrial life. It is by these relations that the obscure and much-contested problem of the possibility of one common descent enters into the sphere embraced by a general physical cosmography. The investigation of this problem will impart a nobler, and, if I may so express myself, more purely human interest to the closing pages of this section of my work.

The vast domain of language, in whose varied structure we see mysteriously reflected the destinies of nations, is most intimately associated with the affinity of races; and what even slight differences of races may effect is strikingly manifested in the history of the Hellenic nations in the zenith of their intellectual cultivation. The most important questions of the civilization of mankind are connected with the ideas of races,

* Schleiden, *Grundzüge der wissenschaftlichen Botanik*, 1842, th. i., s. 192-197.

† [On cellular formation, see Hensley's *Outlines of Structural and Physiological Botany*, op. cit., p. 16-22.]—Tr.

community of language, and adherence to one original direction of the intellectual and moral faculties.

As long as attention was directed solely to the extremes in varieties of color and of form, and to the vividness of the first impression of the senses, the observer was naturally disposed to regard races rather as originally different species than as mere varieties. The permanence of certain types* in the midst of the most hostile influences, especially of climate, appeared to favor such a view, notwithstanding the shortness of the interval of time from which the historical evidence was derived. In my opinion, however, more powerful reasons can be advanced in support of the theory of the unity of the human race, as, for instance, in the many intermediate gradations† in the color of the skin and in the form of the skull, which have been made known to us in recent times by the rapid progress of geographical knowledge—the analogies presented by the varieties in the species of many wild and domesticated animals—and the more correct observations collected regarding the limits of fecundity in hybrids.‡ The greater number of the contrasts which were formerly supposed to exist, have disappeared before the laborious researches of Tiedemann on the brain of negroes and of Europeans, and the anatomical inves-

* Tacitus, in his speculations on the inhabitants of Britain (*Agricola*, cap. ii.), distinguishes with much judgment between that which may be owing to the local climatic relations, and that which, in the immigrating races, may be owing to the unchangeable influence of a hereditary and transmitted type. "Britanniam qui mortales initio coluerunt, indigenæ an advecti, ut inter barbaros, parum compertum. Habitus corporis varii, atque ex eo argumenta; namque rutilæ Caledoniam habitantium comæ, magni artus Germanicam originem adseverant. Silurum colorati vultus et torti plerumque crines, et posita contra Hispania, Iberos veteres trajecisse, easque cedes occupasse fidem faciunt: proximi Gallis, et similes sunt: seu durante originis vi; seu procurrentibus in diversa terris, positio cœli corporibus habitum dedit." Regarding the persistency of types of conformation in the hot and cold regions of the earth, and in the mountainous districts of the New Continent, see my *Relation Historique*, t. i., p. 498, 503, and t. ii., p. 572, 574.

† On the American races generally, see the magnificent work of Samuel George Morton, entitled *Crania Americana*, 1839, p. 62, 86; and on the skulls brought by Pentland from the highlands of Titicaca, see the *Dublin Journal of Medical and Chemical Science*, vol. v., 1834, p. 475; also Alcide d'Orbigny, *L'homme Américain considéré sous ses rapports Physiol. et Mor.*, 1839, p. 221; and the work by Prince Maximilian of Wied, which is well worthy of notice for the admirable ethnographical remarks in which it abounds, entitled *Reise in das Innere von Nordamerika* (1839).

‡ Rudolph Wagner, *Ueber Blendlinge und Bastarderzeugung*, in his notes to the German translation of Prichard's *Physical History of Mankind*, vol. i., p. 138-150.

tigations of Vrolik and Weber on the form of the pelvis. On comparing the dark-colored African nations, on whose physical history the admirable work of Prichard has thrown so much light, with the races inhabiting the islands of the South-Indian and West-Australian archipelago, and with the Papuas and Alfourous (Harforas, Endamenes), we see that a black skin, woolly hair, and a negro-like cast of countenance are not necessarily connected together.* So long as only a small portion of the earth was known to the Western nations, partial views necessarily predominated, and tropical heat and a black skin consequently appeared inseparable. "The Ethiopians," said the ancient tragic poet Theodectes of Phaselis,† "are colored by the near sun-god in his course with a sooty luster, and their hair is dried and crisped with the heat of his rays." The campaigns of Alexander, which gave rise to so many new ideas regarding physical geography, likewise first excited a discussion on the problematical influence of climate on races. "Families of animals and plants," writes one of the greatest anatomists of the day, Johannes Müller, in his noble and comprehensive work, *Physiologie des Menschen*, "undergo, within certain limitations peculiar to the different races and species, various modifications in their distribution over the surface of the earth, propagating these variations as organic types of species.‡ The present races of animals have been produced by

* Prichard, op. cit., vol. ii., p. 324.

† Onesicritus, in Strabo, xv., p. 690, 695, Casaub. Welcker, *Griechische Tragödien*, abth. iii., s. 1078, conjectures that the verses of Theodectes, cited by Strabo, are taken from a lost tragedy, which probably bore the title of "Memnon."

‡ [In illustration of this, the conclusions of Professor Edward Forbes respecting the origin and diffusion of the British flora may be cited. See the *Survey Memoir* already quoted, *On the Connection between the Distribution of the existing Fauna and Flora of the British Islands, &c.*, p. 65. "1. The flora and fauna, terrestrial and marine, of the British islands and seas, have originated, so far as that area is concerned, since the miocene epoch. 2. The assemblages of animals and plants composing that fauna and flora did not appear in the area they now inhabit simultaneously, but at several distinct points in time. 3. Both the fauna and flora of the British islands and seas are composed partly of species which, either permanently or for a time, appeared in that area before the glacial epoch; partly of such as inhabited it during that epoch; and in great part of those which did not appear there until afterward, and whose appearance on the earth was coeval with the elevation of the bed of the glacial sea and the consequent climatal changes. 4. The greater part of the terrestrial animals and flowering plants now inhabiting the British islands are members of specific centers beyond their area, and have migrated to it over continuous land before, during, or after the glacial epoch. 5. The climatal conditions of the area under

the combined action of many different internal as well as external conditions, the nature of which can not in all cases be defined, the most striking varieties being found in those families which are capable of the greatest distribution over the surface of the earth. The different races of mankind are forms of one sole species, by the union of two of whose members descendants are propagated. They are not different species of a genus, since in that case their hybrid descendants would remain unfruitful. But whether the human races have descended from several primitive races of men, or from one alone, is a question that can not be determined from experience."*

Geographical investigations regarding the ancient seat, the so-called *cradle of the human race*, are not devoid of a myth-

discussion, and north, east, and west of it, were severer during the glacial epoch, when a great part of the space now occupied by the British isles was under water, than they are now or were before; but there is good reason to believe that, so far from those conditions having continued severe, or having gradually diminished in severity southward of Britain, the cold region of the glacial epoch came directly into contact with a region of more southern and thermal character than that in which the most southern beds of glacial drift are now to be met with. 6. This state of things did not materially differ from that now existing, under corresponding latitudes, in the North American, Atlantic, and Arctic seas, and on their bounding shores. 7. The Alpine floras of Europe and Asia, so far as they are identical with the flora of the Arctic and sub-Arctic zones of the Old World, are fragments of a flora which was diffused from the north, either by means of transport not now in action on the temperate coasts of Europe, or over continuous land which no longer exists. The deep sea fauna is in like manner a fragment of the general glacial fauna. 8. The floras of the islands of the Atlantic region, between the Gulf-weed Bank and the Old World, are fragments of the great Mediterranean flora, anciently diffused over a land constituted out of the upheaved and never again submerged bed of the (shallow) Miocene Sea. This great flora, in the epoch anterior to, and probably, in part, during the glacial period, had a greater extension northward than it now presents. 9. The termination of the glacial epoch in Europe was marked by a recession of an Arctic fauna and flora northward, and of a fauna and flora of the Mediterranean type southward; and in the interspace thus produced there appeared on land the Germanic fauna and flora, and in the sea that fauna termed Celtic. 10. The causes which thus preceded the appearance of a new assemblage of organized beings were the destruction of many species of animals, and probably also of plants, either forms of extremely local distribution, or such as were not capable of enduring many changes of conditions—species, in short, with very limited capacity for horizontal or vertical diffusion. 11. All the changes before, during, and after the glacial epoch appear to have been gradual, and not sudden, so that no marked line of demarkation can be drawn between the creatures inhabiting the same element and the same locality during two proximate periods."—Tr.

* Joh. Müller, *Physiologie des Menschen*, bd. ii., s. 768.

ical character. "We do not know," says Wilhelm von Humboldt, in an unpublished work *On the Varieties of Languages and Nations*, "either from history or from authentic tradition, any period of time in which the human race has not been divided into social groups. Whether the gregarious condition was original, or of subsequent occurrence, we have no historic evidence to show. The separate mythical relations found to exist independently of one another in different parts of the earth, appear to refute the first hypothesis, and concur in ascribing the generation of the whole human race to the union of one pair. The general prevalence of this myth has caused it to be regarded as a traditionary record transmitted from the primitive man to his descendants. But this very circumstance seems rather to prove that it has no historical foundation, but has simply arisen from an identity in the mode of intellectual conception, which has every where led man to adopt the same conclusion regarding identical phenomena; in the same manner as many myths have doubtlessly arisen, not from any historical connection existing between them, but rather from an identity in human thought and imagination. Another evidence in favor of the purely mythical nature of this belief is afforded by the fact that the first origin of mankind—a phenomenon which is wholly beyond the sphere of experience—is explained in perfect conformity with existing views, being considered on the principle of the colonization of some desert island or remote mountainous valley at a period when mankind had already existed for thousands of years. It is in vain that we direct our thoughts to the solution of the great problem of the first origin, since man is too intimately associated with his own race and with the relations of time to conceive of the existence of an individual independently of a preceding generation and age. A solution of those difficult questions, which can not be determined by inductive reasoning or by experience—whether the belief in this presumed traditional condition be actually based on historical evidence, or whether mankind inhabited the earth in gregarious associations from the origin of the race—can not, therefore, be determined from philological data, and yet its elucidation ought not to be sought from other sources."

The distribution of mankind is therefore only a distribution into *varieties*, which are commonly designated by the somewhat indefinite term *races*. As in the vegetable kingdom, and in the natural history of birds and fishes, a classification into many small families is based on a surer foundation than

where large sections are separated into a few but large divisions ; so it also appears to me, that in the determination of races a preference should be given to the establishment of small families of nations. Whether we adopt the old classification of my master, Blumenbach, and admit *five* races (the Caucasian, Mongolian, American, Ethiopian, and Malayan), or that of Prichard, into *seven* races* (the Iranian, Turanian, American, Hottentots and Bushmen, Negroes, Papuas, and Alfourous), we fail to recognize any typical sharpness of definition, or any general or well-established principle in the division of these groups. The extremes of form and color are certainly separated, but without regard to the races, which can not be included in any of these classes, and which have been alternately termed Scythian and Allophylic. Iranian is certainly a less objectionable term for the European nations than Caucasian ; but it may be maintained generally that geographical denominations are very vague when used to express the points of departure of races, more especially where the country which has given its name to the race, as, for instance, Turan (Mawerannahr), has been inhabited at different periods† by Indo-Germanic and Finnish, and not by Mongolian tribes.

* Prichard, *op. cit.*, vol. i., p. 247.

† The late arrival of the Turkish and Mongolian tribes on the Oxus and on the Kirghis Steppes is opposed to the hypothesis of Niebuhr, according to which the Scythians of Herodotus and Hippocrates were Mongolians. It seems far more probable that the Scythians (Scoloti) should be referred to the Indo-Germanic Massagetæ (Alani). The Mongolian, true Tartars (the latter term was afterward falsely given to purely Turkish tribes in Russia and Siberia), were settled, at that period, far in the eastern part of Asia. See my *Asie Centrale*, t. i., p. 239, 400 ; *Examen Critique de l'Histoire de la Géogr.*, th. ii., p. 320. A distinguished philologist, Professor Buschmann, calls attention to the circumstance that the poet Firdousi, in his half-mythical prefatory remarks in the *Schahnameh*, mentions "a fortress of the Alani" on the sea-shore, in which Selm took refuge, this prince being the eldest son of the King Feridun, who in all probability lived two hundred years before Cyrus. The Kirghis of the Scythian steppe were originally a Finnish tribe ; their three hordes probably constitute in the present day the most numerous nomadic nation, and their tribe dwelt, in the sixteenth century, in the same steppe in which I have myself seen them. The Byzantine Menander (p. 380-382, ed. Nieb.) expressly states that the Chacan of the Turks (Thu-Khiu), in 569, made a present of a Kirghis slave to Zemarchus, the ambassador of Justinian II. ; he terms her a *χερχις* ; and we find in Abulgasi (*Historia Mongolarum et Tatarorum*) that the Kirghis are called Kirkiz. Similarity of manners, where the nature of the country determines the principal characteristics, is a very uncertain evidence of identity of race. The life of the steppes produces among the Turks (Ti Tukiu), the Baschkirs (Fins), the Kirghis,

Languages, as intellectual creations of man, and as closely interwoven with the development of mind, are, independently of the *national* form which they exhibit, of the greatest importance in the recognition of similarities or differences in races. This importance is especially owing to the clew which a community of descent affords in treading that mysterious labyrinth in which the connection of physical powers and intellectual forces manifests itself in a thousand different forms. The brilliant progress made within the last half century, in Germany, in philosophical philology, has greatly facilitated our investigations into the *national* character* of languages and the influence exercised by descent. But here, as in all domains of ideal speculation, the dangers of deception are closely linked to the rich and certain profit to be derived.

Positive ethnographical studies, based on a thorough knowledge of history, teach us that much caution should be applied in entering into these comparisons of nations, and of the languages employed by them at certain epochs. Subjection, long association, the influence of a foreign religion, the blending of races, even when only including a small number of the more influential and cultivated of the immigrating tribes, have produced, in both continents, similarly recurring phenomena; as, for instance, in introducing totally different families of languages among one and the same race, and idioms, having one common root, among nations of the most different origin. Great Asiatic conquerors have exercised the most powerful influence on phenomena of this kind.

But language is a part and parcel of the history of the development of mind; and, however happily the human intellect, under the most dissimilar physical conditions, may unfettered pursue a self-chosen track, and strive to free itself from the dominion of terrestrial influences, this emancipation is never perfect. There ever remains, in the natural capacities of the mind, a trace of something that has been derived from the influences of race or of climate, whether they be associated with a land gladdened by cloudless azure skies, or with the vapory atmosphere of an insular region. As, therefore, richness and grace of language are unfolded from the most luxu-

the Torgodi and Dsungari (Mongolians), the same habits of nomadic life, and the same use of felt tents, carried on wagons and pitched among herds of cattle.

* Wilhelm von Humboldt, *Ueber die Verschiedenheit der menschlichen Sprachbaues*, in his great work *Ueber die Kawi-Sprache auf der Insel Java*, bd. i., s. xxi., xlviii., and ccxiv.

riant depths of thought, we have been unwilling wholly to disregard the bond which so closely links together the physical world with the sphere of intellect and of the feelings by depriving this general picture of nature of those brighter lights and tints which may be borrowed from considerations, however slightly indicated, of the relations existing between races and languages.

While we maintain the unity of the human species, we at the same time repel the depressing assumption of superior and inferior races of men.* There are nations more susceptible of cultivation, more highly civilized, more ennobled by mental cultivation than others, but none in themselves nobler than others. All are in like degree designed for freedom; a freedom which, in the ruder conditions of society, belongs only to the individual, but which, in social states enjoying political institutions, appertains as a right to the whole body of the community. "If we would indicate an idea which, throughout the whole course of history, has ever more and more widely extended its empire, or which, more than any other, testifies to the much-contested and still more decidedly misunderstood perfectibility of the whole human race, it is that of establishing our common humanity—of striving to remove the barriers which prejudice and limited views of every kind have erected among men, and to treat all mankind, without reference to religion, nation, or color, as one fraternity, one great community, fitted for the attainment of one object, the unrestrained development of the physical powers. This is the ultimate and highest aim of society, identical with the direction implanted by nature in the mind of man toward the indefinite extension of his existence. He regards the earth in all its limits, and the heavens as far as his eye can scan their bright and starry depths, as inwardly his own, given to him as the objects of his contemplation, and as a field for the development of his energies. Even the child longs to pass the hills or the seas which inclose his narrow home; yet, when his eager steps have borne him beyond those limits, he pines, like the plant, for his native soil; and it is by this touching and beautiful attribute of man—this longing for that which is unknown, and this fond remembrance of that which is lost—that he is spared from an exclusive attachment to the pre-

* The very cheerless, and, in recent times, too often discussed doctrine of the unequal rights of men to freedom, and of slavery as an institution in conformity with nature, is unhappily found most systematically developed in Aristotle's *Politica*, i., 3, 5, 6.

ent. Thus deeply rooted in the innermost nature of man, and even enjoined upon him by his highest tendencies, the recognition of the bond of humanity becomes one of the noblest leading principles in the history of mankind."*

With these words, which draw their charm from the depths of feeling, let a brother be permitted to close this general description of the natural phenomena of the universe. From the remotest nebulae and from the revolving double stars, we have descended to the minutest organisms of animal creation, whether manifested in the depths of ocean or on the surface of our globe, and to the delicate vegetable germs which clothe the naked declivity of the ice-crowned mountain summit; and here we have been able to arrange these phenomena according to partially known laws; but other laws of a more mysterious nature rule the higher spheres of the organic world, in which is comprised the human species in all its varied conformation, its creative intellectual power, and the languages to which it has given existence. A physical delineation of nature terminates at the point where the sphere of intellect begins, and a new world of mind is opened to our view. It marks the limit, but does not pass it.

* Wilhelm von Humboldt, *Ueber die Kawi-Sprache*, bd. iii., s. 426. I subjoin the following extract from this work: "The impetuous conquests of Alexander, the more politic and premeditated extension of territory made by the Romans, the wild and cruel incursions of the Mexicans, and the despotic acquisitions of the incas, have in both hemispheres contributed to put an end to the separate existence of many tribes as independent nations, and tended at the same time to establish more extended international amalgamation. Men of great and strong minds, as well as whole nations, acted under the influence of one idea, the purity of which was, however, utterly unknown to them. It was Christianity which first promulgated the truth of its exalted charity, although the seed sown yielded but a slow and scanty harvest. Before the religion of Christ manifested its form, its existence was only revealed by a faint foreshadowing presentiment. In recent times, the idea of civilization has acquired additional intensity, and has given rise to a desire of extending more widely the relations of national intercourse and of intellectual cultivation; even selfishness begins to learn that by such a course its interests will be better served than by violent and forced isolation. Language, more than any other attribute of mankind, binds together the whole human race. By its idiomatic properties it certainly seems to separate nations, but the reciprocal understanding of foreign languages connects men together, on the other hand, without injuring individual national characteristics."



ADDITIONAL NOTES

TO THE PRESENT EDITION. MARCH, 1849.

GIGANTIC BIRDS OF NEW ZEALAND.—Vol. i., p. 287.

An extensive and highly interesting collection of bones, referrible to several species of the *Moa* (*Dinornis* of Owen), and to three or four other genera of birds, formed by Mr. Walter Mantell, of Wellington, New Zealand, has recently arrived in England, and is now deposited in the British Museum. This series consists of between 700 and 800 specimens, belonging to different parts of the skeletons of many individuals of various sizes and ages. Some of the largest vertebræ, tibiæ, and femora equal in magnitude the most gigantic previously known, while others are not larger than the corresponding bones of the living apteryx. Among these relics are the *skulls* and *mandibles* of two genera, the *Dinornis* and *Palapteryx*; and of an extinct genus, *Notornis*, allied to the *Rallidae*; and the mandibles of a species of *Nestor*, a genus of nocturnal owl-like parrots, of which only two living species are known.*

These osseous remains are in a very different state of preservation from any previously received from New Zealand; they are light and porous, and of a light fawn-color; the most delicate processes are entire, and the articulating surfaces smooth and uninjured; *fragments of egg-shells*, and *even the bony rings of the trachea and air tubes, are preserved*.

The bones were dug up by Mr. Walter Mantell from a bed of marly sand, containing magnetic iron, crystals of hornblende and augite, and the detritus of argillaceous rocks and earthy volcanic tuff. This sand had filled up all the cavities and cancelli, but was in no instance consolidated or aggregated together; it was, therefore, easily removed by a soft brush, and the bones perfectly cleared without injury.

The spot whence these precious relics of the colossal birds that once inhabited the islands of New Zealand were obtained, is a flat tract of land, near the embouchure of a river, named Waingongoro, not far from Wanganui, which has its rise in the volcanic regions of Mount Egmont. The natives affirm that this level tract was one of the places first dwelt upon by their remote ancestors; and this tradition is corroborated by the existence of numerous heaps and pits of ashes and charred bones, indicating ancient fires, long burning on the same spot. In these fire-heaps Mr. Mantell found burned bones of *men*, *moas*, and *dogs*.

The fragments of egg-shells, imbedded in the ossiferous deposits, had escaped the notice of all previous naturalists. They are, unfortunately, very small portions, the largest being only four inches long, but they afford a chord by which to estimate the size of the original. Mr. Mantell observes that the egg of the *Moa* must have been so large that a hat would form a good egg-cup for it. These relics evidently belong to two or more species, perhaps genera. In some examples the ex-

* See Professor Owen's Memoir on these fossil remains, in *Zoological Transactions*, 1846

ternal surface is smooth; in others it is marked with short intercepted linear grooves, resembling the eggs of some of the Struthionidæ, but distinct from all known recent types. In this valuable collection only one bone of a mammal has been detected, namely, *the femur of a dog*.

An interesting memoir on the probable geological position and age of the ornithic bone deposits of New Zealand, by Dr. Mantell, based on the observations of his enterprising son, is published in the Quarterly Journal of the Geological Society of London (1848). It appears that in many instances the bones are imbedded in sand and clay, which lie beneath a thick deposit of volcanic detritus, and rest on an argillaceous stratum abounding in marine shells. The specimens found in the rivers and streams have been washed out of their banks by the currents which now flow through channels from ten to thirty feet deep, formed in the more ancient alluvial soil. Dr. Mantell concludes that the islands of New Zealand were densely peopled at a period geologically recent, though historically remote, by tribes of gigantic brevi-pennate birds allied to the ostrich tribe, all, or almost all, of species and genera now extinct; and that, subsequently to the formation of the most ancient ornithic deposit, the sea-coast has been elevated from fifty to one hundred feet above its original level; hence the terraces of shingle and loam which now skirt the maritime districts. The existing rivers and mountain torrents flow in deep gulleys which they have eroded in the course of centuries in these pleistocene strata, in like manner as the river courses of Auvergne, in Central France, are excavated in the mammiferous tertiary deposits of that country. The last of the gigantic birds were probably exterminated, like the dodo, by human agency: some small species allied to the apteryx may possibly be met with in the unexplored parts of the middle island.

THE DODO.—A most valuable and highly interesting history of the dodo and its kindred* has recently appeared, in which the history, affinities, and osteology of the *Dodo*, *Solitaire*, and other extinct birds of the islands Mauritius, Rodriguez, and Bourbon are admirably elucidated by H. G. Strickland (of Oxford), and Dr. G. A. Melville. The historical part is by the former, the osteological and physiological portion by the latter eminent anatomist. We would earnestly recommend the reader interested in the most perfect history that has ever appeared, of the extinction of a race of large animals, of which thousands existed but three centuries ago, to refer to the original work. We have only space enough to state that the authors have proved, upon the most incontrovertible evidence, that the dodo was neither a vulture, ostrich, nor galline, as previous anatomists supposed, but a *frugivorous pigeon*.

* *The Dodo and its Kindred*. By Messrs. Strickland and Melville. 1 vol. 4to, with numerous plates. Reeves, London, 1848.

INDEX TO VOL. I

- ASICH, Hermann**, structural relations of volcanic rocks, 234.
- Acosta, Joseph de**, *Historia Natural de las Indias*, 86, 193.
- Adams, Mr.**, planet Neptune. See note by Translator, 90, 91.
- Ægeos Potamos**, on the aërolites of, 117, 122.
- Ælian** on Mount Ætna, 227.
- Aërolites** (shooting stars, meteors, meteoric stones, fire-balls, &c.), general description of, 111-137; physical character, 112-123; dates of remarkable falls, 114, 115; their planetary velocity, 116-120; ideas of the ancients on, 115, 116; November and August periodic falls of shooting stars, 118-120, 124-126; their direction from one point in the heavens, 120; altitude, 120; orbit, 127; Chinese notices of, 128; media of communication with other planetary bodies, 126; their essential difference from comets, 137; specific weights, 116, 117; large meteoric stones on record, 117; chemical elements, 117, 129-131; crust, 129, 130; deaths occasioned by, 135.
- Æschylus**, "Prometheus Delivered," 115.
- Ætna**, Mount, its elevation, 28, 229; supposed extinction by the ancients, 227; its eruptions from lateral fissures, 229; similarity of its zones of vegetation to those of Ararat, 347.
- Agassiz**, *Researches on Fossil Fishes*, 46, 273-277.
- Alexander**, influence of his campaigns on physical science, 353.
- Alps**, the, elevation of, 28, 29.
- Amber**, researches on its vegetable origin, 284; Göppert on the amber-tree of the ancient world (Pinites succifer), 283.
- Ampère, André Marie**, 58, 193, 236.
- Anaxagoras** on aërolites, 122; on the surrounding ether, 134.
- Andes**, the, their altitude, &c. See *Cordilleras*.
- Anghiera, Peter Martyr de**, remarked that the palmets and pinets were found associated together, 282, 283; first recognized (1510) that the limit of perpetual snow continues to ascend as we approach the equator, 323.
- Animal life**, its universality, 342-345; as viewed with microscopic powers of vision, 341-346; rapid propagation and tenacity of life in animalcules, 344-346; geography of, 341-346.
- Anning, Miss Mary**, discovery of the ink bag of the sepia, and of coprolites of fish, in the lias of Lyme Regis, 271, 272.
- Ansted's, D. T.**, "Ancient World." See notes by Translator, 271, 272, 274, 281, 287.
- Apian, Peter**, on comets, 101.
- Apollonius Myndinus**, described the paths of comets, 103.
- Arago**, his ocular micrometer, 39; chromatic polarization, 52; optical considerations, 85; on comets, 98-106; polarization experiments on the light of comets, 105; aërolites, 114; on the November fall of meteors, 124; zodiacal light, 142; motion of the solar system, 146, 147; on the increase of heat at increasing depths, 173, 174; magnetism of rotation, 179, 180; horary observations of declination at Paris compared with simultaneous perturbations at Kasan, 191; discovery of the influence of magnetic storms on the course of the needle, 194, 195; on south polar bends, 198; on terrestrial light, 202; phenomenon of supplementary rainbows, 220; observed the deepest Artesian wells to be the warmest, 223; explanation of the absence of a refrigeration of temperature in the lower strata of the Mediterranean, 303; observations on the mean annual quantity of rain in Paris, 333; his investigations on the evolution of lightning, 337.
- Argelander** on the comet of 1811, 109; on the motion of the solar system, 146, 149; on the light of the Aurora, 195, 196.
- Aristarchus of Samos**, the pioneer of the Copernican system, 65.
- Aristotle**, 65; his definition of Cosmos, 69; use of the term history, 75; on comets, 103, 104; on the Ligyan field of stones, 115; aërolites, 122; on the stone of Ægeos Potamos, 135; aware that noles sometimes existed without earthquakes, 209; his account of the upheavals of islands of eruption, 241; "spontaneous motion," 341; noticed the redness assumed by long-fallen snow, 244.
- Artesian wells**, temperature of, 174, 223.
- Astronomy**, results of, 28-40; phenomena of physical astronomy, 43, 44.
- Atmosphere**, the, general description of, 311, 316; its composition and admixture, 312; variation of pressure, 313-317; climatic distribution of heat, 313, 317-322; distribution of humidity, 313, 322, 334; electric condition, 314, 335-338.

- August, his psychrometer, 332.
- Augustine, St., his views on spontaneous generation, 345, 346.
- Aurora Borealis, general description of, 193-202; origin and course, 195, 196; altitude, 199; brilliancy coincident with the fall of shooting stars, 126, 127; whether attended with crackling sound, 199, 200; intensity of its light, 201.
- Bacon, Lord, 53, 58; *Novum Organum*, 290.
- Baer, Von, 337.
- Barometer, the, increase of its height, attended by a depression of the level of the sea, 298; horary oscillations of, 314, 315.
- Batten, Mr., letter, on the snow-line of the two sides of the Himalayas, 331, 332.
- Beaufort, Capt., observed the emissions of inflammable gas, on the Caramanian coast, as described by Pliny, 223. See, also, note by Translator, 223.
- Beaumont, Elie de, on the uplifting of mountain chains, 51, 300; influence of the rocks of melaphyre and serpentine, in the southern declivities of the Alps, on pendulum experiments, 167; conjectures on the quartz strata of the Col de la Poissonnière, 266.
- Beccaria, observation of steady luminous appearance in the clouds, 202; of lightning clouds, unaccompanied by thunder or indications of storm, 337.
- Beechey, Capt., 97; observations on the temperature and density of the water of the ocean under different zones of longitude and latitude, 306.
- Bembo, Cardinal, his observations on the eruptions of Mount *Ætna*, 229; theory of the necessity of the proximity of volcanoes to the sea, 243; vegetation on the declivity of *Ætna*, 347.
- Bérard, Capt., shooting stars, 119.
- Bertou, Count, his barometrical measurements of the Dead Sea, 296.
- Berzelius on the chemical elements of *asrolites*, 130, 131.
- Benzenberg on meteors and shooting stars, 119, 120; their periodic return in August, 125.
- Bessel's theory on the oscillations of the pendulum, 44; pendulum experiments, 64; on the parallax of 61 Cygni, 88; on Halley's comet, 102, 103, 104; on the ascent of shooting stars, 123; on their partial visibility, 128; velocity of the sun's transitory motion, 145; mass of the star 61 Cygni, 148; parallaxes and distances of fixed stars, 153; comparison of measurements of degrees, 165, 166.
- Blot on the phenomenon of twilight, 118; on the zodiacal light, 141; pendulum experiments at Bordeaux, 170.
- Blot, Edward, Chinese observations of comets, 101, 109; of *asrolites*, 128.
- Bischof on the interior heat of the globe, 217, 219, 235, 244, 294.
- Blumenbach, his classification of the races of men, 356.
- Böckh, origin of the ancient myth of the Nemean lunar lion, 134, 135.
- Bogulawski, falls of shooting stars, 119, 126.
- Boupland, M., and Humboldt, on the pelagic shells found on the ridge of the Andes, 45.
- Bopp, derivation of the word *Cosmos*, 70.
- Boussingault, on the depth at which is found the mean annual temperature within the tropics, 175; on the volcanoes of New Granada, 217; on the temperature of the earth in the tropics, 220, 221; temperature of the thermal springs of Las Trincheras, 222; his investigations on the chemical analysis of the atmosphere, 311, 312; on the mean annual quantity of rain in different parts of South America, 333, 334.
- Bouvard, M., 105; his observations on that portion of the horary oscillations of the pressure of the atmosphere, which depends on the attraction of the moon, 313.
- Bramidos y truenos of Guanaxuato, 209, 210.
- Brandes, falls of shooting stars, 114, 116; height and velocity of shooting stars, 120; their periodic falls, 125, 126.
- Bravais, on the Aurora, 201; on the daily oscillations of the barometer in 70° north latitude, 314; distribution of the quantity of rain in Central Europe, 334; doubts on the greater dryness of mountain air, 334.
- Brewster, Sir David, first detected the connection between the curvature of magnetic lines and my isothermal lines, 193.
- Brongniart, Adolphe, luxuriance of the primitive vegetable world, 218; fossil flora contained in coal measures, 260.
- Brongniart, Alexander, formation of ribbon jasper, 259; one of the founders of the archæology of organic life, 273.
- Brown, Robert, first discoverer of molecular motion, 341.
- Buch's, Leopold von, theory on the elevation of continents and mountain chains, 45; on the craters and circular form of the island of Palma, 226; on volcanoes, 234, 238, 242, 243, 247; on metamorphic rocks, 249-252, 260, 263, 264; on the origin of various conglomerates and rocks of detritus, 269; classification of ammonites, 276, 277; physical causes of the elevation of continents, 295; on the changes in height of the Swedish coasts, 295.
- Buckland, 273; on the fossil flora of the coal measures, 279.
- Buffon, his views on the geographical distribution of animals, 348.
- Burckhardt, on the volcano of Medina, 246; on the hornitos de Jorullo, see note by Translator, 230.
- Burnes, Sir Alexander, on the purity of the atmosphere in Bokhara, 114; propagation of shocks of earthquakes, 212.

- Caille, La, pendulum measurements at the Cape of Good Hope, 169.
- Caldas, quantity of rain at Santa Fé de Bogota, 334.
- Camargo's MS. *Historia de Tlascalala*, 140.
- Capocci, his observations on periodic falls of aërolites, 126.
- Carlini, geodesic experiments in Lombardy, 168; Mount Cenis, 170.
- Carrara marble, 262, 263.
- Carus, his definition of "Nature," 41.
- Caspian Sea, its periodic rise and fall, 297.
- Cassini, Dominicus, on the zodiacal light, 139, 140; hypothesis on, 141; his discovery of the spheroidal form of Jupiter, 164.
- Cautley, Capt., and Dr. Falconer, discovery of gigantic fossils in the Himalayas, 278. See, also, note by Translator, 278.
- Cavanilles, first entertained the idea of seeing grass grow, 149.
- Cavendish, use of the torsion balance to determine the mean density of the Earth, 170.
- Challis, Professor, on the Aurora, March 19 and Oct. 24th, 1847, see note by Translator, 195, 199.
- Chafdin, noticed in Persia the famous comet of 1668, called "nyzek" or "petite lance," 139.
- Charpentier, M., belemnites found in the primitive limestone of the Col de la Seigne, 261; glaciers, 329.
- Chemistry as distinguished from physics, 63; chemical affinity, 63.
- Chevandier, calculations on the carbon contained in the trees of the forests of our temperate zones, 261.
- Childrey first described the zodiacal light in his *Britannia Baconica*, 138.
- Chinese accounts of comets, 99, 100, 101; shooting stars, 128; "fire springs," 158; knowledge of the magnetic needle, 180; electro-magnetism, 188, 189.
- Chladni on meteoric stones, &c., 118, 135; on the selenic origin of aërolites, 121; on the supposed phenomenon of ascending shooting stars, 123; on the obscuration of the Sun's disk, 133; sound-figures, 135; pulsations in the tails of comets, 143.
- Choiseul, his chart of Lemnos, 246.
- Chromatic polarization. See Polarization.
- Cirro-cumulus cloud. See Clouds.
- Cirrus strata. See Clouds.
- Clark, his experiments on the variations of atmospheric electricity, 335, 336.
- Clarke, J. G., of Maine, U. S., on the comet of 1843, 100.
- Climatic distribution of heat, 313, 317-328; of humidity, 328, 333, 334.
- Climatology, 317-329; climate, general sense of, 317, 318.
- Clouds, their electric tension, color, and height, 336, 337; connection of cirrus strata with the Aurora Borealis, 196; cirro-cumulus cloud, phenomena of, 197; luminous, 202; Dove on their formation and appearance, 315, 316; often present on a bright summer sky the "projected image" of the soil below, 316; volcanic, 233.
- Coal formations, ancient vegetable remains in, 280, 281.
- Coal mines, depths of, 158-160.
- Colebrooke on the snow-line of the two sides of the Himalayas, 31.
- Colladon, electro-magnetic apparatus, 335.
- Columbus, his remark that "the Earth is small and narrow," 164; found the compass showed no variation in the Azores, 181, 182; of lava streams, 245; noticed conifers and palms growing together in Cuba, 262; remarks in his journal on the equatorial currents, 307; of the Sargasso Sea, 308; his dream, 310, 311.
- Comets, general description of, 99-112; Biela's, 43, 86, 107, 108; Blaupain's, 108; Clausen's, 108; Encke's, 43, 64, 86, 106-108; Faye's, 107, 108; Halley's, 43, 100, 102-109; Lexell's and Burckhardt's, 108, 110; Messier's, 108; Olbers's, 109; Pons's, 109; famous one of 1668, seen in Persia, called "nyzek" or "petite lance," 189; comet of 1843, 101; their nucleus and tail, 87, 100; small mass, 100; diversity of form, 100-103; light, 104-106; velocity, 109; comets of short period, 107-109; long period, 109, 110; number, 99; Chinese observations on, 99-101; value of a knowledge of their orbits, 43; possibility of collision of Biela's and Encke's comets, 107, 108; hypothesis of a resisting medium conjectured from the diminishing period of the revolution of Encke's comet, 106; apprehensions of their collision with the Earth, 108, 110, 111; their popular supposed influence on the vintage, 111.
- Compass, early use of by the Chinese, 180; permanency in the West Indies, 181.
- Condamine, La, inscription on a marble tablet at the Jesuit's College, Quito, on the use of the pendulum as a measure of seconds, 166, 167.
- Condé, notice of a heavy shower of shooting stars, Oct., 902, 119.
- Corabœuf and Delcroix, geodetic operations, 304.
- Cordilleras, scenery of, 26, 29, 33; vegetation, 34, 35; intensity of the zodiacal light, 137.
- Cosmography, physical, its object and ultimate aims, 57-60; materials, 60.
- Cosmos, the author's object, 38, 78; primitive signification and precise definition of the word, 68; how employed by Greek and Roman writers, 69, 60; derivation, 70.
- Craters. See Volcanoes.
- Curtius, Professor, his notes on the temperature of various springs in Greece, 222, 223.
- Cuvier, one of the founders of the archaeology of organic life, 273; discovery of fossil crocodiles in the tertiary formation, 274.
- Dalmachos on the phenomena attending

- the fall of the stone of *Ægos Potamos*, 133, 134.
- Dalman on the existence of *Chionasa araneoides* in polar snow, 344.
- Dalton, observed the southern lights in England, 198.
- Dante, quotation from, 332.
- Darwin, Charles, fossil vegetation in the travertine of Van Diemen's Land, 234; central volcanoes regarded as volcanic chains of small extent on parallel fissures, 238; instructive materials in the temperate zones of the southern hemisphere for the study of the present and past geography of plants, 282, 283; on the fiord formation at the southeast end of America, 293; on the elevation and depression of the bottom of the South Sea, 297; rich luxuriance of animal life in the ocean, 309, 310; on the volcano of Aconcagua, 330.
- Daubeny on volcanoes. See Translator's notes, 161, 203, 204, 210, 218, 224, 228, 230, 233, 234, 235, 236, 244, 245.
- Dauvay, his barometric experiments, 298; observations on the velocity of the equatorial current, 307.
- Davy, Sir Humphrey, hypothesis on active volcanic phenomena, 235; on the low temperature of water on shoals, 309.
- Dead Sea, its depression below the level of the Mediterranean, 296, 297.
- Dechen, Von, on the depth of the coal-basin of Liege, 160.
- Delorols. See Corabeuf.
- Descartes, his fragments of a contemplated work, entitled "Monde," 68; on comets, 139.
- Dehayes and Lyell, their investigations on the numerical relations of extinct and existing organic life, 275.
- Dicmarchus, his "parallel of the diaphram," 269.
- Diogenes Laertius, on the strolite of *Ægos Potamos*, 116, 122, 134.
- D'Orbigny, fossil remains from the Himalaya and the Indian plains of Cutch, 277.
- Dove on the similar action of the declination needle to the atmospheric electrometer, 194; "law of rotation," 315; on the formation and appearance of clouds, 316; on the difference between the true temperature of the surface of the ground and the indications of a thermometer suspended in the shade, 325; hygrometric windrose, 333.
- Doyère, his beautiful experiments on the tenacity of life in animalcules, 345.
- Drake, shaking of the earth for successive days in the United States (1811-12), 211.
- Dufrénoy et Elle de Beaumont, *Géologie de la France*, 263, 258, 259, 260, 262, 266.
- Dumas, results of his chemical analysis of the atmosphere, 311.
- Dunlop on the comet of 1825, 103.
- Duperrey on the configuration of the magnetic equator, 183; pendulum oscillations, 166.
- Duprez, influence of trees on the intensity of electricity in the atmosphere, 335.
- Eandi, Vassalli, electric perturbation during the protracted earthquake of Pignorol, 206.
- Earth, survey of its crust, 72; relative magnitude, &c., in the solar system, 95-97; general description of terrestrial phenomena, 154-369; geographical distribution, 161, 162; its mean density, 169-172; internal heat and temperature, 172-176; electro-magnetic activity, 177-193; conjectures on its early high temperature, 173; interior increase of heat with increasing depth, 161; greatest depths reached by human labor, 157-159; methods employed to investigate the curvature of its surface, 165-168; reaction of the interior on the external crust, 161, 202-247; general delineation of its reaction, 204-206; fantastic views on its interior, 171.
- Earthquakes, general account of, 204-218, their manifestations, 204-206; of Ribamba, 204, 206, 208, 213, 214; Lisbon, 210, 211, 213, 214; Calabria, 206; their propagation, 204, 212, 213; waves of commotion, 205, 206, 212; action on gaseous and aqueous springs, 210, 222, 224; sales and stud volcanoes, 224-228; erroneous popular belief on, 206-208; noise accompanying earthquakes, 208-210; their vast destruction of life, 210, 211; volcanic force, 214, 215; deep and peculiar impression produced on men and animals, 215, 216.
- Ehrenberg, his discovery of infusoria in the polishing slate of Hillin; 150; infusorial deposits, 255, 262; brilliant discovery of microscopic life in the ocean and in the ice of the polar regions, 342; rapid propagation of animalcules and their tenacity of life, 343-345; transformation of chalk, 262.
- Electricity, magnetic, 186-202; conjectured electric currents, 189, 190; electric storms, 194; atmospheric, 335-337.
- Elevations, comparative, of mountains in the two hemispheres, 28, 29.
- Encke, 106; his computation that the showers of meteors, in 1833, proceeded from the same point of space in the direction in which the Earth was moving at the time, 119, 120.
- Ennius, 71.
- Epicharmus, writings of, 71.
- Equator, advantages of the countries bordering on, 33, 34; their organic richness and fertility, 34, 35; magnetic equator, 183-185.
- Erman, Adolph, on the three cold days of May (11th-13th), 133; lines of declination in Northern Asia, 182; in the southern parts of the Atlantic, 187; observations during the earthquake at Irkutsk, on the non-disturbance of the horary changes of the magnetic needle, 207.
- Eruptions and exhalations (volcanic), lava, gaseous and liquid fluids, hot mud, and mofettes, &c., 161, 210-270

- Ethnographical studies, their importance and teaching,** 357, 358.
- Euripides, his Phaëton,** 122.
- Falconer, Dr., fossil researches in the Himalayas,** 278.
- Faraday, radiating heat, electro-magnetism, &c.,** 49, 179, 188; brilliant discovery of the evolution of light by magnetic forces, 193.
- Farquharson on the connection of cirrous clouds with the Aurora,** 197; its altitude, 199.
- Fedorow, his pendulum experiments,** 168.
- Feldt on the ascent of shooting stars,** 123.
- Ferdinandea, igneous island of,** 242.
- Floras, geographical distribution of,** 350.
- Forbes, Professor E., reference to his Travels in Lycia,** 223; account of the island of Santorino, 241, 242.
- Forbes, Professor J., his improved seismometer,** 205; on the correspondence existing between the distribution of existing floras in the British Islands, 348, 349; on the origin and diffusion of the British flora, 353, 354.
- Forster, George, remarked the climatic difference of temperature of the eastern and western coasts of both continents,** 321.
- Forster, Dr. Thomas, monkish notice of "Meteorodes,"** 123.
- Fossil remains of tropical plants and animals found in northern regions,** 46, 270-284; of extinct vegetation in the travertine of Van Diemen's Land, 224; fossil human remains, 250.
- Foster, Reinhold, pyramidal configuration of the southern extremities of continents,** 290, 291.
- Fourier, temperature of our planetary system,** 155, 172, 176.
- Fracastoro on the direction of the tails of comets from the sun,** 101.
- Fræhn, fall of stars,** 119.
- Franklin, Benjamin, existence of sand-banks indicated by the coldness of the water over them,** 308.
- Franklin, Capt., on the Aurora,** 197, 199, 200, 201; rarity of electric explosions in high northern regions, 337.
- Freycinet, pendulum oscillations,** 166.
- Fusineri on meteoric masses,** 123.
- Galileo,** 104, 167.
- Galle, Dr.,** 91.
- Galvani, Aloysio, accidental discovery of galvanism,** 52.
- Gaseous emanations, fluids, mud, and molten earth,** 217-220.
- Gasparin, distribution of the quantity of rain in Central Europe,** 333.
- Gauss, Friedrich, on terrestrial magnetism,** 179; his erection, in 1832, of a magnetic observatory on a new principle, 191, 192.
- Gay-Lussac,** 204, 223, 234, 266, 267, 311, 312, 334, 336.
- Geognostic or geological description of the earth's surface,** 202-286.
- Geognosy (the study of the textures and position of the earth's surface), its progress,** 203.
- Geography, physical,** 288-311; of animal life, 341-346; of plants, 346-351.
- Geographies, Ritter's (Carl), "Geography in relation to Nature and the History of Man,"** 48, 67; Varenius (Bernhard), General and Comparative Geography, 66, 67.
- Gerard, Capts. A. G. and J. G., on the snow-line and vegetation of the Himalayas,** 31, 32, 331, 332.
- German scientific works, their defects,** 47.
- Geyser, intermittent fountains of,** 222.
- Gieseke on the Aurora,** 200.
- Gilbert, Sir Humphrey, Gulf Stream,** 307.
- Gilbert, William, of Colchester, terrestrial magnetism,** 158, 159, 177, 179, 182.
- Gillies, Dr., on the snow-line of South America,** 330, 331.
- Gloja, crater of,** 98.
- Girard, composition and texture of basalt,** 253.
- Glaisher, James, on the Aurora Borealis of Oct. 24, 1847. See Translator's notes,** 194, 200.
- Goldfuss, Professor, examination of fossil specimens of the flying saurians,** 274.
- Göppert on the conversion of a fragment of amber-tree into black coal,** 281; cycadees, 283; on the amber-tree of the Baltic, 283, 284.
- Göthe,** 41, 47, 53.
- Greek philosophers, their use of the term Cosmos,** 69, 70; hypotheses on aërolites, 122, 123, 134.
- Grimm, Jacob, graceful symbolism attached to falling stars in the Lithuanian mythology,** 112, 113.
- Gulf Stream, its origin and course,** 307.
- Gumprecht, pyroxenic nepheline,** 253.
- Guanaxuato, striking subterranean noise at,** 209.
- Hall, Sir James, his experiments on mineral fusion,** 262.
- Halley, comet,** 43, 100, 102-109; on the meteor of 1686, 118, 133; on the light of stars, 152; hypothesis of the earth being a hollow sphere, 171; his bold conjecture that the Aurora Borealis was a magnetic phenomenon, 193.
- Hansteen on magnetic lines of declination in Northern Asia,** 182.
- Hansen on the material contents of the moon,** 96.
- Hedenström on the so-called "Wood Hills" of New Siberia,** 281.
- Hegel, quotation from his "Philosophy of History,"** 76.
- Heine, discovery of crystals of feldspar in scoræe,** 268.
- Hemmer, falling stars,** 119.
- Hencke, planets discovered by. See note by Translator,** 90, 91.
- Henfrey, A., extract from his Outlines of Structural and Physiological Botany. See notes by Translator,** 341, 342, 351.

- Hennis** on the variations of form in the comet of 1744, 102.
- Herodotus**, described Scythia as free from earthquakes, 204; Scythian saga of the sacred gold, which fell burning from heaven, 115.
- Herschel**, Sir William, map of the world, 66; inscription on his monument at Upton, 87; satellites of Saturn, 96; diameters of comets, 101; on the comet of 1811, 103; star guagings, 150; starless space, 150, 152; time required for light to pass to the earth from the remotest luminous vapor, 154.
- Herschel**, Sir John, letter on Magellanic clouds, 85; satellites of Saturn, 96; orbits of the satellites of Uranus, 98; diameter of nebulous stars, 141; stellar Milky Way, 150, 151; light of isolated starry clusters, 151; observed at the Cape, the star η in Argo increase in splendor, 153; invariability of the magnetic declination in the West Indies, 181.
- Hesiod**, dimensions of the universe, 154.
- Hewellius** on the comet of 1618, 106.
- Hibbert**, Dr., on the Lake of Laach. See note by Translator, 218.
- Himalayas**, the, their altitude, 28; scenery and vegetation, 29, 30; temperature, 30, 31; variations of the snow-line on their northern and southern declivities, 30-33, 331.
- Hind**, Mr., planets discovered by. See Translator's note, 90, 91.
- Hindoo civilization**, its primitive seat, 35, 36.
- Hippalos**, or monsoons, 316.
- Hippocrates**, his erroneous supposition that the land of Scythia is an elevated table-land, 346.
- Hoff**, numerical inquiries on the distribution of earthquakes throughout the year, 207.
- Hoffman**, Friedrich, observations on earthquakes, 206, 207; on eruption fissures in the Lipari Islands, 238.
- Holberg**, his Satire, "Travels of Nic. Klimius, in the world under ground." See Translator's note, 171, 172.
- Hood** on the Aurora, 200, 201.
- Hooke**, Robert, pulsations in the tails of comets, 143; his anticipation of the application of botanical and zoological evidence to determine the relative age of rocks, 270-272.
- Ho-tsings**, Chinese fire-springs, their depth, 156; chemical composition, 217.
- Howard** on the climate of London, 125; mean annual quantity of rain in London, 333.
- Hügel**, Carl von, on the elevation of the valley of Kashmir, 32, 33; on the snow-line of the Himalayas, 331.
- Humboldt**, Alexander von, works by, referred to in various notes:
Annales de Chimie et de Physique, 31, 305.
Annales des Sciences Naturelles, 28.
Ansichten der Natur, 342, 344, 347.
Aste Centrale, 28, 31, 33, 115, 158, 159, 180, 204, 217, 219, 225, 245, 251, 252, 260, 289, 290, 291, 292, 296, 300, 301, 303-306, 320, 323, 324, 330, 331, 334, 350, 356.
- Atlas Géographique et Physique du Nouveau Continent*, 33, 249.
- De distributione Geographicæ Plantarum, secundum cœli temperiem, et altitudinem Montium*, 33, 291, 324.
- Examen Critique de l'Histoire de la Géographie*, 58, 180, 181, 227, 289, 292, 307, 308, 310, 316, 856.
- Essai Géognostique sur le Gisement des Roches*, 230, 252, 266, 300.
- Essai Politique sur la Nouvelle Espagne*, 129, 240.
- Essai sur la Géographie des Plantes*, 33, 230, 315.
- Flora Friburgensis Subterranea*, 340, 346.
- Journal de Physique*, 178, 292.
- Lettre au Duc de Sussex, sur les Moyens propres à perfectionner la connaissance du Magnétisme Terrestre*, 178, 192.
- Monumens des Peuples Indigènes de l'Amérique*, 140.
- Nouvelles Annales des Voyages*, 307.
- Recueil d'Observations Astronomiques*, 28, 167, 218, 327.
- Recueil d'Observations de Zoologie et d'Anatomie Comparée*, 232.
- Relation Historique du Voyage aux Régions Equinoxiales*, 113, 119, 123, 127, 130, 186, 206, 207, 220, 221, 225, 252, 292, 299, 300, 302, 305-307, 314, 315, 327, 329, 334, 336.
- Tableau Physique des Régions Equinoxiales*, 33, 230.
- Vues des Cordillères*, 225, 230.
- Humboldt**, Wilhelm von, on the primitive seat of Hindoo civilization, 36; sonnet, extract from, 154; on the gradual recognition by the human race of the bond of humanity, 358, 359.
- Humidity**, 313, 332-335.
- Hutton**, Capt. Thomas, his paper on the snow-line of the Himalayas, 331, 332.
- Huygens**, polarization of light, 52; nebulous spots, 138.
- Hygrometry**, 332, 333; hygrometric wind-rose, 333.
- Imagination**, abuse of, by half-civilized nations, 37.
- Imbert**, his account of Chinese "fire-springs," 158.
- Ionian school** of natural philosophy, 65, 77, 84, 134.
- Isogenic**, isoclinal, isodynamic, &c. See *Lines*.
- Jacquemont**, Victor, his barometrical observations on the snow-line of the Himalayas, 32, 331.
- Jasper**, its formation, 259-261.
- Jessen** on the gradual rise of the coast of Sweden, 295.
- Jorullo**, hornitos de, 230.

- Justinian, conjectures on the physical causes of volcanic eruptions, 243.
- Kämtz, isobarometric lines, 315; doubts on the greater dryness of mountain air, 334.
- Kant, Emanuel, "on the theory and structure of the heavens," 50, 65; earthquake at Lisbon, 210.
- Keilhau on the ancient sea-line of the coast of Spitzbergen, 296.
- Kepler on the distances of stars, 88; on the density of the planets, 93; law of progression, 95; on the number of comets, 99; shooting stars, 113; on the obscuration of the sun's disk, 132; on the radiations of heat from the fixed stars, 136; on a solar atmosphere, 139.
- Klöden, shooting stars, 119, 124.
- Knowledge, superficial, evils of, 43.
- Krug of Nidda, temperature of the Geyser and the Strokr intermittent fountains, 222.
- Krusenstern, Admiral, on the train of a fire-ball, 114.
- Kuopho, a Chinese physicist, on the attraction of the magnet, and of amber, 188.
- Kupfer, magnetic stations in Northern Asia, 191.
- Lamanon, 187.
- Lambert, suggestion that the direction of the wind be compared with the height of the barometer, alterations of temperature, humidity, &c., 315.
- Lamont, mass of Uranus, 93; satellites of Saturn, 96.
- Language and thought, their mutual alliance, 56; author's praise of his native language, 56.
- Languages, importance of their study, 357, 359.
- Laplace, his "Système du Monde," 48, 62, 92, 141; mass of the comet of 1770, 107; on the required velocity of masses projected from the Moon, 121, 122; on the altitude of the boundaries of the atmosphere of cosmical bodies, 141; zodiacal light, 141; lunar inequalities, 166; the Earth's form and size inferred from lunar inequalities, 168, 169; his estimate of the mean height of mountains, 301; density of the ocean required to be less than the earth's for the stability of its equilibrium, 305; results of his perfect theory of tides, 306.
- Latin writers, their use of the term "Mundus," 70, 71.
- Latitudes, Northern, obstacles they present to a discovery of the laws of Nature, 36; earliest acquaintance with the governing forces of the physical world, there displayed, 36; spread from thence of the germs of civilization, 36.
- Latitudes, tropical, their advantages for the contemplation of nature, 33; powerful impressions, from their organic richness and fertility, 34; facilities they present for a knowledge of the laws of nature, 35; brilliant display of shooting stars, 113.
- Laugier, his calculations to prove Halley's comet identical with the comet of 1378, described in Chinese tables, 109.
- Lava, its mineral composition, 234.
- Lavoisier, 62.
- Lawrence (St.), fiery tears, 124; meteoric stream, 125.
- Leibnitz, his conjecture that the planets increase in volume in proportion to their increase of distance from the Sun, 93.
- Lenz, observations on the mean level of the Caspian Sea, 297; maxima of density of the oceanic temperature, 304; temperature and density of the ocean under different zones of latitude and longitude, 306.
- Leonhard, Karl' von, assumption on formations of granular limestone, 263.
- Leverrier, planet Neptune. See Translator's note, 90, 91.
- Lewy, observations on the varying quantity of oxygen in the atmosphere, according to local conditions, or the seasons, 311, 312.
- Lichtenberg, on meteoric stones, 118.
- Liebig on traces of ammoniacal vapors in the atmosphere, 311.
- Light, chromatic polarization of, 52; transmission, 88; of comets, 104-106; of fixed stars, 105; extraordinary lightness, instances of, 142-144; propagation of, 153; speed of transit, 153, 154. See Aurora, Zodiacal Light, &c.
- Lignites, or beds of brown coal, 283, 284.
- Lines, isogonic (magnetic equal deviation), 177, 181-185; isoclinal (magnetic equal inclination), 178, 179, 181-185; isodynamic (or magnetic equal force), 181, 185-194; isogeothermal (chthonio-thermal), 219; isobarometric, 315; isothermal, isotheral, and isochimical, 317, 327, 328, 348.
- Line of no variation of horary declination, 183; lower limit of perpetual snow, 329-332; phosphorescent, 113.
- Lisbon, earthquake of, 210, 211, 213, 214.
- Lord on the limits of the snow-line on the Himalayas, 32.
- Lotin, his observations of the Aurora, with Bravais and Siljerstrom, on the coast of Lapland, 195, 200, 201.
- Lowenorn, recognized the coruscation of the polar light in bright sunshine, 196.
- Lyell, Charles, investigations on the numerical relations of extinct and organic life, 274, 275; nether-formed or hypogene rocks, 249; uniformity of the production of erupted rocks, 257. See notes by Translator, 203, 244, 257.
- Mackenzie, description of a remarkable eruption in Iceland, 236.
- Maclear on a Centauri, 88; parallaxes and distances of fixed stars, 153; increase in brightness of η Argos, 153.
- Mädler, planetary compression of Uranus, 96; distance of the innermost satellite

- of Saturn from the center of that planet, 97; material contents of the Moon, 96; its libration, 96; mean depression of temperature on the three cold days of May (11th-13th), 133; conjecture that the average mass of the larger number of binary stars exceeds the mass of the Sun, 149.
- Magellanic clouds**, 85.
- Magnetic attraction**, 188; declination, 181-183; horary motion, 177-180; horary variations, 183, 190; magnetic storms, 177, 179, 193, 199; their intimate connection with the Aurora, 193-201; represented by three systems of lines, see Lines; movement of oval systems, 182; magnetic equator, 183-185; magnetic poles, 183, 184; observatories, 190-192; magnetic stations, 190, 191, 317.
- Magnetism, terrestrial**, 177-193, 201; electro, 177-191.
- Magnussen, Soemund**, description of remarkable eruption in Iceland, 236.
- Mahlmann, Wilhelm**, southwest direction of the aerial current in the middle latitudes of the temperate zone, 317.
- Mairan** on the zodiacal light, 138, 139, 142; his opinion that the Sun is a nebulous star, 141.
- Malapert**, annular mountain, 96.
- Malle, Dureau de la**, 223.
- Man**, general view of, 351-359; proofs of the flexibility of his nature, 27; results of his intellectual progress, 53, 54; geographical distribution of races, 351-356; on the assumption of superior and inferior races, 351-358; his gradual recognition of the bond of humanity, 358, 359.
- Mantell, Dr.**, his "Wonders of Geology," see notes by Translator, 45, 64, 203, 274, 278, 281, 283, 284, 287; "Medals of Creation," 46, 271, 283, 287.
- Margarita Philosophica** by Gregory Reisch, 58.
- Marius, Simon**, first described the nebulous spots in Andromeda and Orion, 138.
- Martins**, observations on polar bands, 196; found that air collected at Faulhorn contained as much oxygen as the air of Paris, 319; on the distribution of the quantity of rain in Central Europe, 333; doubts on the greater dryness of mountain air, 334.
- Matthiessen**, letter to Arago on the zodiacal light, 142.
- Mathieu** on the augmented intensity of the attraction of gravitation in volcanic islands, 167.
- Mayer, Tobias**, on the motion of the solar system, 146, 148.
- Mean numerical values**, their necessity in modern physical science, 81.
- Melloni**, his discoveries on radiating heat and electro-magnetism, 49.
- Menzel**, unedited work by, on the flora of Japan, 347.
- Messier**, comet, 106; nebulous spot resembling our starry stratum, 151.
- Metamorphic Rocks**. See Rocks.
- Meteorology**, 311-339.
- Meteors**, see Aërolites; meteoric infusoria, 345, 346.
- Méthone, Hill of**, 240.
- Meyen** on forming a thermal scale of cultivation, 324; on the reproductive organs of liverworts and algae, 341.
- Meyer, Hermann von**, on the organization of flying saurians, 274.
- Milky Way**, its figure, 89; views of Aristotle on, 103; vast telescopic breadth, 150; Milky Way of nebulous spots at right angles with that of the stars, 151.
- Minerals**, artificially formed, 268, 269.
- Mines**, greatest depth of, 157-159; temperature, 158.
- Mist**, phosphorescent, 142.
- Mitchell**, protracted earthquake shocks in North America, 211.
- Mitcherlich** on the chemical origin of iron glance in volcanic masses, 234; chemical combinations, a means of throwing a clear light on geognosy, 256; on gypsum, as a uniaxial crystal, 259; experiments on the simultaneously opposite actions of heat on crystalline bodies, 259; formation of crystals of mica, 260; on artificial mineral products, 268, 271.
- Mofettes (exhalations of carbonic acid gas)**, 215-219.
- Monsoons (Indian)**, 316, 317.
- Monticelli** on the current of hydrochloric acid from the crater of Vesuvius, 235; crystals of mica found in the lava of Vesuvius, 260.
- Moon**, the, its relative magnitude, 96; density, 96; distance from the earth, 97; its libration, 98, 163; its light compared with that of the Aurora, 201, 202; volcanic action in, 228.
- Moons or satellites**, their diameter, distances, rotation, &c., 95-99.
- Morgan, John H.**, "on the Aurora Borealis of Oct. 24, 1847." See Translator's notes, 194, 195.
- Morton, Samuel George**, his magnificent work on the American Races, 362.
- Moser's images**, 202.
- Mountains**, in Asia, America, and Europe, their altitude, scenery, and vegetation, 27-30, 228, 347; their influence on climate, natural productions, and on the human race, its trade, civilization, and social condition, 291, 292, 299, 300, 327; zones of vegetation on the declivities of, 29, 30, 327-329; snow-line of, 30-33, 330, 331.
- Mud volcanoes**. See Salses and Volcanoes.
- Müller, Johannes**, on the modifications of plants and animals within certain limitations, 353.
- Muncke** on the appearance of Auroras in certain districts, 198.
- Murchison, Sir R.**, account of a large fissure through which melaphyre had been ejected, 258; classification of fossiliferous strata, 277; on the age of the

- Plesiosaurus and Thecodontosaurus of Bristol**, 274.
- Muschenbroek on the frequency of meteors in August**, 126.
- Myndius, Apollonius, on the Pythagorean doctrine of comets**, 103, 104.
- Nature, result of a rational inquiry into**, 25; emotions excited by her contemplation, 25; striking scenes, 26; their sources of enjoyment, 26, 27; magnificence of the tropical scenery, 33, 34, 35, 344; religious impulses from a communion with nature, 37; obstacles to an active spirit of inquiry, 37; mischief of inaccurate observations, 38; higher enjoyments of her study, 38; narrow-minded views of nature, 38; lofty impressions produced on the minds of laborious observers, 40; nature defined, 41; her studies inexhaustible, 41; general observations, their great advantages, 42; how to be correctly comprehended, 72; her most vivid impressions earthly, 82.
- Nature, philosophy of**, 24, 37; physical description of, 66, 67, 73.
- Nebulae**, 84-86; nebulous Milky Way at right angles with that of the stars, 150-153; nebulous spots, conjectures on, 83-86; nebulous stars and planetary nebulae, 85, 151, 152; nebulous vapor, 83-86, 87, 152; their supposed condensation in conformity with the laws of attraction, 84.
- Neilson, gradual depression of the southern part of Sweden**, 295.
- Mericat, Andrea de, popular belief in Syria on the fall of aërolites**, 123.
- Newton, discussed the question on the difference between the attraction of masses and molecular attraction**, 63; Newtonian axiom confirmed by Bessel, 64; his edition of the *Geography of Varenius*, 66; *Principia Mathematica*, 67; considered the planets to be composed of the same matter with the Earth, 132; compression of the Earth, 165.
- Nicholl, J. P., note from his account of the planet Neptune**, 90, 91.
- Nicholson, observations of lightning clouds, unaccompanied by thunder or indications of storm**, 337.
- Noble, Antonio, experiments of the height of the barometer, and its influence on the level of the sea**, 298.
- Nöggerath counted 792 annual rings in the trunk of a tree at Bonn**, 263.
- Nordmann on the existence of animalcules in the fluids of the eyes of fishes**, 345.
- Norman, Robert, invented the incubatorium**, 179.
- Observations, scientific, mischief of inaccurate**, 36; tendency of unconnected, 40.
- Ocean, general view of**, 299-311; its extent as compared with the dry land, 298, 299; its depth, 160, 302; tides, 305, 306; decreasing temperature at increased depths, 309; uniformity and constancy of temperature in the same spaces, 303; its currents and their various causes, 306-309; its phosphorescence in the torrid zone, 202; its action on climate, 303, 319-329; influence on the mental and social condition of the human race, 162, 291, 292, 294, 310; richness of its organic life, 309, 310; oceanic microscopic forms, 342, 343; sentiments excited by its contemplation, 310.
- Orsted, electro-magnetic discoveries**, 188, 191.
- Olbers, comets**, 104, 169; aërolites, 114, 118; on their planetary velocity, 121; on the supposed phenomena of ascending shooting stars, 193; their periodic return in August, 125; November stream, 126; prediction of a brilliant fall of shooting stars in Nov., 1867, 187; absence of fossil meteoric stones in secondary and tertiary formations, 131; zodiacal light, its vibration through the tails of comets, 143; on the transparency of celestial space, 152.
- Olmsted, Denison, of New Haven, Connecticut, observations of aërolites**, 113, 118, 119, 124.
- Oltmanns, Herr, observed continuously with Humboldt, at Berlin, the movements of the declination needle**, 190, 191.
- Ovid, his description of the volcanic Hill of Methone**, 246.
- Oviedo describes the weed of the Gulf Stream as Praderias de yerba (sea-weed meadows)**, 308.
- Paleontology**, 270-284.
- Pallas, meteoric iron**, 131.
- Palmer, New Haven, Connecticut, on the prodigious swarm of shooting stars, Nov. 12 and 13, 1833, 124; on the non-appearance in certain years of the August and November fall of aërolites**, 129.
- Parallaxes of fixed stars**, 68, 69; of the solar system, 145, 146.
- Parian and Carrara marbles**, 262, 263.
- Parry, Capt., on Auroras, their connection with magnetic perturbations**, 197, 201; whether attended with any sound, 200; seen to continue throughout the day, 197; barometric observation at Port Bowen, 314, 315; rarity of electric explosions in northern regions, 337.
- Patricius, St., his accurate conjectures on the hot springs of Carthage**, 223, 224.
- Peltier on the actual source of atmospheric electricity**, 335, 336.
- Pendulum, its scientific uses**, 44; experiments with, 64, 166, 169, 170; employed to investigate the curvature of the earth's surface, 165; local attraction, its influence on the pendulum, and geognostic knowledge deduced from, 44, 45, 167, 168; experiments of Bessel, 64.
- Pentland, his measurements of the Andes**, 28.


- Percy, Dr., on minerals artificially produced. See note by Translator, 268.
- Permian system of Murchison, 277.
- Perouse, La, expedition of, 186.
- Persia, great comet seen in (1668), 139, 140.
- Pertz on the large aërolite that fell in the bed of the River Narni, 116.
- Peters, Dr., velocity of stones projected from *Ætna*, 122.
- Peucati, Count Mazari, partial infection of calcareous beds by the contact of syenitic granite in the Tyrol, 262.
- Phillips on the temperature of a coal-mine at increasing depths, 174.
- Philolaus, his astronomical studies, 65; his fragmentary writings, 68-71.
- Philosophy of nature, first germ, 37.
- Phosphorescence of the sea in the torrid zones, 202.
- Physica, their limits, 50; influence of physical science on the wealth and prosperity of nations, 53; province of physical science, 59; distinction between the physical history and physical description of the world, 71, 72; physical science, characteristics of its modern progress, 81.
- Pindar, 227.
- Plana, geodesic experiments in Lombardy, 168.
- Planets, 89-99; present number discovered, 90. (See note by Translator on the most recent discoveries, 90, 91); Sir Isaac Newton on their composition, 132; limited physical knowledge of, 156, 157; Ceres, 84-92; Earth, 88-99; Juno, 64, 92-97, 106; Jupiter, 64, 87, 92-96, 202; Mars, 87, 91-94, 132; Mercury, 87, 92-94; Pallas, 64, 92; Saturn, 87, 92-94; Venus, 91-94, 202; Uranus, 90-94; planets which have the largest number of moons, 95, 96.
- Plants, geographical distribution of, 346-350.
- Plato on the heavenly bodies, &c., 69; interpretation of nature, 163; his geognostic views on hot springs, and volcanic igneous streams, 237, 238.
- Pliny the elder, his *Natural History*, 73; on comets, 104; aërolites, 122, 123, 130; magnetism, 180; attraction of amber, 198; on earthquakes, 205, 207; on the flame of inflammable gas, in the district of Phaselis, 223; rarity of jasper, 261; on the configuration of Africa, 282.
- Pliny the younger, his description of the great eruption of Mount Vesuvius, and the phenomenon of volcanic ashes, 235.
- Plutarch, truth of his conjecture that falling stars are celestial bodies, 133, 134.
- Poisson on the planet Jupiter, 64; conjecture on the spontaneous ignition of meteoric stones, 118; zodiacal light, 141; theory on the earth's temperature, 172, 173, 174, 176, 177.
- Polarization, chromatic, results of its discovery, 52; experiments on the light of comets, 105, 106.
- Polybius, 291.
- Posidonius on the Ligyan field of stones, 115, 116.
- Pouillet on the actual source of atmospheric electricity, 335.
- Prejudices against science, how originated, 38; against the study of the exact sciences, why fallacious, 40, 52.
- Prichard, his physical history of Mankind, 352.
- Pseudo-Plato, 54.
- Psychrometer, 332, 338.
- Pythagoras, first employed the word Cosmos in its modern sense, 69.
- Pythagoreans, their study of the heavenly bodies, 65; doctrine on comets, 103.
- Quarterly Review, article on Terrestrial Magnetism, 192.
- Quetelet on aërolites, 114; their periodic return in August, 125.
- Races, human, their geographical distribution, and unity, 351-359.
- Rain drops, temperature of, 220; mean annual quantity in the two hemispheres, 333, 334.
- Reich, mean density of the earth, as ascertained by the torsion balance, 170; temperature of the mines in Saxony, 174.
- Reisch, Gregory, his "*Margarita Philosophica*," 58.
- Rémusat, Abel, Mongolian tradition on the fall of an aërolite, 116; active volcanoes in Central Asia, at great distances from the sea, 245.
- Richardson, magnetic phenomena attending the Aurora, 197; whether accompanied by sound, 200; influence on the magnetic needle of the Aurora, 201.
- Riobamba, earthquake at, 204, 206, 208, 213, 214.
- Ritter, Carl, his "*Geography in relation to Nature and the History of Man*," 48, 67.
- Robert, Eugene, on the ancient sea-line on the coast of Spitzbergen, 296.
- Robertson on the permanency of the compass in Jamaica, 181.
- Rocks, their nature and configuration, 298; geognostical classification into four groups, 248-251; i. rocks of eruption, 248, 251-253; ii. sedimentary rocks, 248, 254, 255; iii. transformed, or metamorphic rocks, 248, 249, 255, 256-269; iv. conglomerates, or rocks of detritus, 269, 270; their changes from the action of heat, 258, 259; phenomena of contact, 258-267; effects of pressure and the rapidity of cooling, 258, 267.
- Rose, Gustav, on the chemical elements, &c., of various aërolites, 131; on the structural relations of volcanic rocks, 234; on crystals of feldspar and albite found in granite, 251; relations of position in which granite occurs, 252-269; chemical process in the formation of various minerals, 265-269.
- Rosa, Sir James, his soundings with 27,600 feet of line, 160; magnetic observations

- at the South Pole, 187; important results of the Antarctic magnetic expedition in 1839, 192; rarity of electric explosions in high northern regions, 337.
- Rosell, M. de, his magnetic oscillation experiments, and their date of publication, 186, 187.
- Rothmann, confounded the setting zodiacal light with the cessation of twilight, 143.
- Rozier, observation of a steady luminous appearance in the clouds, 292.
- Rümker, Encke's comet, 106.
- Rüppell denies the existence of active volcanoes in Kordofan, 245.
- Sabine, Edward, observations on days of unusual magnetic disturbance, 178; recent magnetic observations, 184, 185, 187, 188.
- Sagra, Ramon de la, observations on the mean annual quantity of rain in the Havana, 333.
- Saint Pierre, Bernardin de, Paul and Virginia, 26; Studies of Nature, 347.
- Sales or mud volcanoes, 224-228; striking phenomena attending their origin, 224, 225.
- Salt-works, depth of, 158, 159; temperature, 174.
- Sanbrino, the most important of the islands of eruption, 241, 242; description of. See note by Translator, 241.
- Sargasso Sea, its situation, 308.
- Satellites revolving round the primary planets, their diameter, distance, rotation, &c., 94, 99; Saturn's, 96-98, 127; Earth's, see Moon, Jupiter's, 96, 97; Uranus, 96-98.
- Sauriana, flying, fossil remains of, 274, 275.
- Sausure, measurements of the marginal ledge of the crater of Mount Vesuvius, 232; traces of ammoniacal vapors in the atmosphere, 311; hygrometric measurements with Humboldt, 334-336.
- Schayer, microscopic organisms in the ocean, 342, 343.
- Schoerer on the identity of eucolite and nepheline, 253.
- Schelling on nature, 55; quotation from his *Giordino Bruno*, 77.
- Scheuchzner's fossil salamander, conjectured to be an antediluvian man, 274.
- Schiller, quotation from, 36.
- Schnurrer on the obscuration of the sun's disk, 133.
- Schouten, Cornelius, in 1616 found the declination null in the Pacific, 182.
- Schouw, distribution of the quantity of rain in Central Europe, 333.
- Schrieber on the fragmentary character of meteoric stones, 117.
- Scientific researches, their frequent result, 50; scientific knowledge a requirement of the present age, 53, 54; scientific terms, their vagueness and misapplication, 58, 68.
- Scina, Abbate, earthquakes unconnected with the state of the weather, 206, 207.
- Scoresby, rarity of electric explosions in high northern regions, 337.
- Sea. See Ocean.
- Selsometer, the, 205.
- Seleucus of Erythraea, his astronomical studies, 65.
- Seneca, noticed the direction of the tails of comets, 102; his views on the nature and paths of comets, 103, 104; omens drawn from their sudden appearance, 111; the germs of later observations on earthquakes found in his writings, 207; problematical extinction and sinking of Mount *Ætna*, 227, 240.
- Shoals, atmospheric indications of their vicinity, 309.
- Sidereal systems, 89, 90.
- Siljerstrom, his observations on the Aurora, with Lottin and Bravais, on the coast of Lapland, 195.
- Sirowskoi, "Wood Hills" in New Siberia, 281.
- Snow-line of the Himalayas, 30-33, 331, 332; of the Andes, 330; redness of long-fallen snow, 344.
- Solar system, general description, 90-154; its position in space, 89; its translatory motion, 145-150.
- Sollnus on mud volcanoes, 225.
- Sömmering on the fossil remains of the large vertebrata, 274.
- Somerville, Mrs., on the volume of fireballs and shooting stars, 116; faintness of light of planetary nebulae, 141.
- Southern celestial hemisphere, its picturesque beauty, 85, 86.
- Spontaneous generation, 345, 346.
- Springs, hot and cold, 219-225; intermittent, 219; causes of their temperature, 220-222; thermal, 222, 345; deepest Artesian wells the warmest, observed by Arago, 223; sales, 224-226; influence of earthquake shocks on hot springs, 210, 222-224.
- Stars, general account of, 85-90; fixed, 89, 90, 104; double and multiple, 89, 147; nebulous, 85, 86, 151, 152; their translatory motion, 147-150; parallaxes and distances, 147-149; computations of Bessel and Herschel on their diameter and volume, 148; immense number in the Milky Way, 150, 151; star dust, 85; star gaugings, 150; starless spaces, 150, 152; telescopic stars, 152; velocity of the propagation of light of, 153, 154; apparition of new stars, 153.
- Storms, magnetic and volcanic. See Magnetism, Volcanoes.
- Strabo, observed the cessation of shocks of earthquake on the eruption of lava, 215; on the mode in which islands are formed, 227; description of the Hill of Methone, 240; volcanic theory, 243; divined the existence of a continent in the northern hemisphere between Thuria and Thine, 289; extolled the varied form of our small continent as favorable to the moral and intellectual development of its people, 291, 292.
- Struve, Otto, on the proper motion of the

- solar system, 146; investigations on the propagation of light, 153; parallaxes and distances of fixed stars, 153; observations on Halley's comet, 105.
- Saunders, Professor, on mineral metamorphism. See note by Translator, 248.
- Sun, magnitude of its volume compared with that of the fixed stars, 136; obscuration of its disk, 139; rotation round the center of gravity of the whole solar system, 145; velocity of its transitory motion, 145; narrow limitations of its atmosphere as compared with the nucleus of other nebulous stars, 141; "sun stones" of the ancients, 199; views of the Greek philosophers on the sun, 193.
- Symond, Lieut. his trigonometrical survey of the Dead Sea, 295, 297.
- Tacitus, distinguished local climatic relations from those of race, 352.
- Temperature of the globe, see Earth and Ocean; remarkable uniformity over the same spaces of the surface of the ocean, 303; zones at which occur the maxima of the oceanic temperature, 304; causes which raise the temperature, 319; causes which lower the temperature, 319, 390; temperature of various places, annual, and in the different seasons, 322, 323-328; thermic scale of temperature, 394, 395; of continental climates as compared with insular and littoral climates, 391, 399; law of decrease with increase of elevation, 397; depression of, by shoals, 309; refrigeration of the lower strata of the ocean, 303.
- Teneriffa, Peak of, its striking scenery, 26.
- Theodectes of Phaselis on the color of the Ethiopians, 353.
- Theon of Alexandria described comets as "wandering light clouds," 100.
- Theophylactus described Scythia as free from earthquakes, 204.
- Thermal scales of cultivated plants, 394, 395.
- Thermal springs, their temperature, constancy, and change, 291-294; animal and vegetable life in, 345.
- Thermometer, 338.
- Tibet, habitability of its elevated plateaux, 331, 332.
- Thienemann on the Aurora, 197, 200.
- Thought, results of its free action, 53, 54; union with language, 56.
- Tiberias, Sea of, its depression below the level of the Mediterranean, 296.
- Tides of the ocean, their phenomena, 305, 306.
- Tillard, Capt., on the sudden appearance of the island of Sabrina, 242.
- Tournefort, zones of vegetation on Mount Ararat, 347.
- Tralles, his notice of the negative electricity of the air near high waterfalls, 336.
- Translator, notes by, 29; on the increase of the earth's internal heat with increase of depth, 45; silicious infusoria and animalcules, 46; chemical analysis of an *adroitte*, 64; on the recent discoveries of planets, 90, 91; observed the comet of 1843, at New Bedford, Massachusetts, in bright sunshine, 101; on meteoric stones, 111; on a MS. said to be in the library of Christ's College, Cambridge, 124; on the term "salses," 161; on Holberg's satire, "Travels in the World under Ground," 171; on the Aurora Borealis of Oct. 24, 1847, 194, 195, 199; on the electricity of the atmosphere during the Aurora, 200; on volcanic phenomena, 203, 204; description of the seismometer, 205; on the great earthquake of Lisbon, 210; impression made on the natives and foreigners by earthquakes in Peru, 215; earthquakes at Lima, 216, 217; on the gaseous compounds of sulphur, 217, 218; on the Lake of Laach, its craters, 218; on the emissions of inflammable gas in the district of Phaselis, 223; on true volcanoes as distinguished from salses, 224; on the volcano of Pichincha, 228; on the hornites de Jorullo, as seen by Humboldt, 230; general rule on the dimensions of craters, 230; on the ejection of fish from the volcano of Imbaburu, 233; on the little isle of Volcano, 234; volcanic steam of Pantellaria, 235; on Daubeny's work "On Volcanoes," 236; account of the island of Santorino, 241; of the island named Sabrina, 242; on the vicinity of extinct volcanoes to the sea, 244; meaning of the Chinese term "li," 245; on mineral metamorphism, 248; on fossil human remains found in Guadaloupe, 250; on minerals artificially produced, 267, 268; fossil organic structures, 271, 272; on Coprolites, 271; geognostic distribution of fossils, 276; fossil fauna of the Sewalik Hills, 278; thickness of coal measures, 281; on the amber pine forests of the Baltic, 283, 284; elevation of mountain chains, 286, 287; the dinornis of Owen, 287; depth of the atmosphere, 302; richness of organic life in the ocean, 309; on filaments of plants resembling the spermatazoa of animals, 341; on the Diatomaceae found in the South Arctic Ocean, 343; on the distribution of the floras and faunas of the British Isles, 348, 349; on the origin and diffusion of the British flora, 353, 354.
- Translatory motion of the solar system, 145-150.
- Trogus, Pompeius, on the supposed necessity that volcanoes were dependent on their vicinity to the sea for their continuance, 243, 244; views of the ancients on spontaneous generation, 346.
- Tropical latitudes, their advantages for the contemplation of nature, 33; powerful impressions from their organic richness and fertility, 34; facilities they present for a knowledge of the laws of nature, 35; transparency of the atmosphere, 114; phosphorescence of the sea, 202.
- Tschudi, Dr., extract from his "Travels

- in Peru." See Translator's note, 215, 216, 217.
- Turner, note on Sir Isaac Newton, 132.
- Universality of animated life, 342, 343.
- Valz on the comet of 1618, 106.
- Varenus, Bernhard, his excellent general and comparative Geography, 66, 67; edited by Newton, 66.
- Vegetable world, as viewed with microscopic powers of vision, 341; its predominance over animal life, 343.
- Vegetation, its varied distribution on the earth's surface, 29-31, 62; richness and fertility in the tropics, 33-35; zones of vegetation on the declivities of mountains, 29-32, 346-350. See *Ætna*, *Cordilleras*, *Himalayas*, *Mountains*.
- Vico, satellites of Saturn, 96.
- Vigne, measurement of Ladak, 332.
- Vine, thermal scale of its cultivation, 324.
- Volcanoes, 28, 30, 35, 159, 161, 214, 215, 224-248; author's application of the term volcanic, 45; active volcanoes, safety-valves for their immediate neighborhood, 214; volcanic eruptions, 161, 210-270; mud volcanoes or salses, 224-228; traces of volcanic action on the surface of the earth and moon, 228; influence of relations of height on the occurrence of eruptions, 228-233; volcanic storm, 233; volcanic ashes, 233; classification of volcanoes into central and linear, 238; theory of the necessity of their proximity to the sea, 243-246; geographical distribution of still active volcanoes, 245-247; metamorphic action on rocks, 247-249.
- Vrolik, his anatomical investigations on the form of the pelvis, 352, 353.
- Wagner, Rudolph, notes on the races of Africa, 352.
- Walter on the decrease of volcanic activity, 215.
- Wartmann, meteors, 113, 114.
- Weber, his anatomical investigations on the form of the pelvis, 353.
- Webster, Dr. (of Harvard College, U. S.), account of the island named Sabrina. See note by Translator, 242.
- Winds, 315-321; monsoons, 316, 317; trade winds, 320, 321; law of rotation, importance of its knowledge, 315-317.
- Wine, on the temperature required for its cultivation, 324; thermic table of mean annual heat, 325.
- Wollaston on the limitation of the atmosphere, 302.
- Wrangel, Admiral, on the brilliancy of the Aurora Borealis, coincident with the fall of shooting stars, 126, 127; observations of the Aurora, 197, 200; wood hills of the Siberian Polar Sea, 281.
- Xenophanes of Colophon, described comets as wandering light clouds, 100; marine fossils found in marble quarries, 263.
- Young, Thomas, earliest observer of the influence different kinds of rocks exercise on the vibrations of the pendulum, 168.
- Yul-sung, described by Chinese writers as "the realm of pleasure," 332.
- Zimmerman, Carl, hypsometrical remarks on the elevation of the Himalayas, 32.
- Zodiacal light, conjectures on, 86-92; general account of, 137-144; beautiful appearance, 137, 138; first described in Childrey's *Britannia Baconica*, 138; probable causes, 141; intensity in tropical climates, 142.
- Zones, of vegetation, on the declivities of mountains, 29-33; of latitude, their diversified vegetation, 62; of the southern heavens, their magnificence, 85, 86; polar, 197, 198.

0077-5
an
11










3 2044 014 291 017

WIDENER LIBRARY

Harvard College, Cambridge, MA 02138: (617) 495-2413

If the item is recalled, the borrower will be notified of the need for an earlier return. (Non-receipt of overdue notices does not exempt the borrower from overdue fines.)

Thank you for helping  ion!